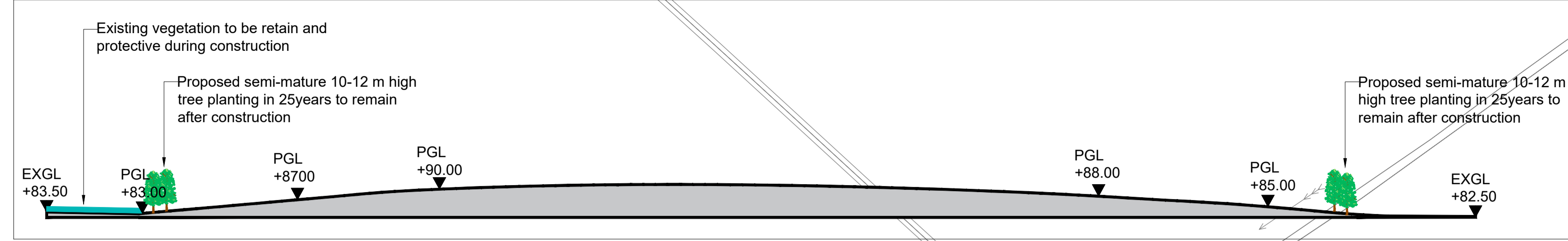
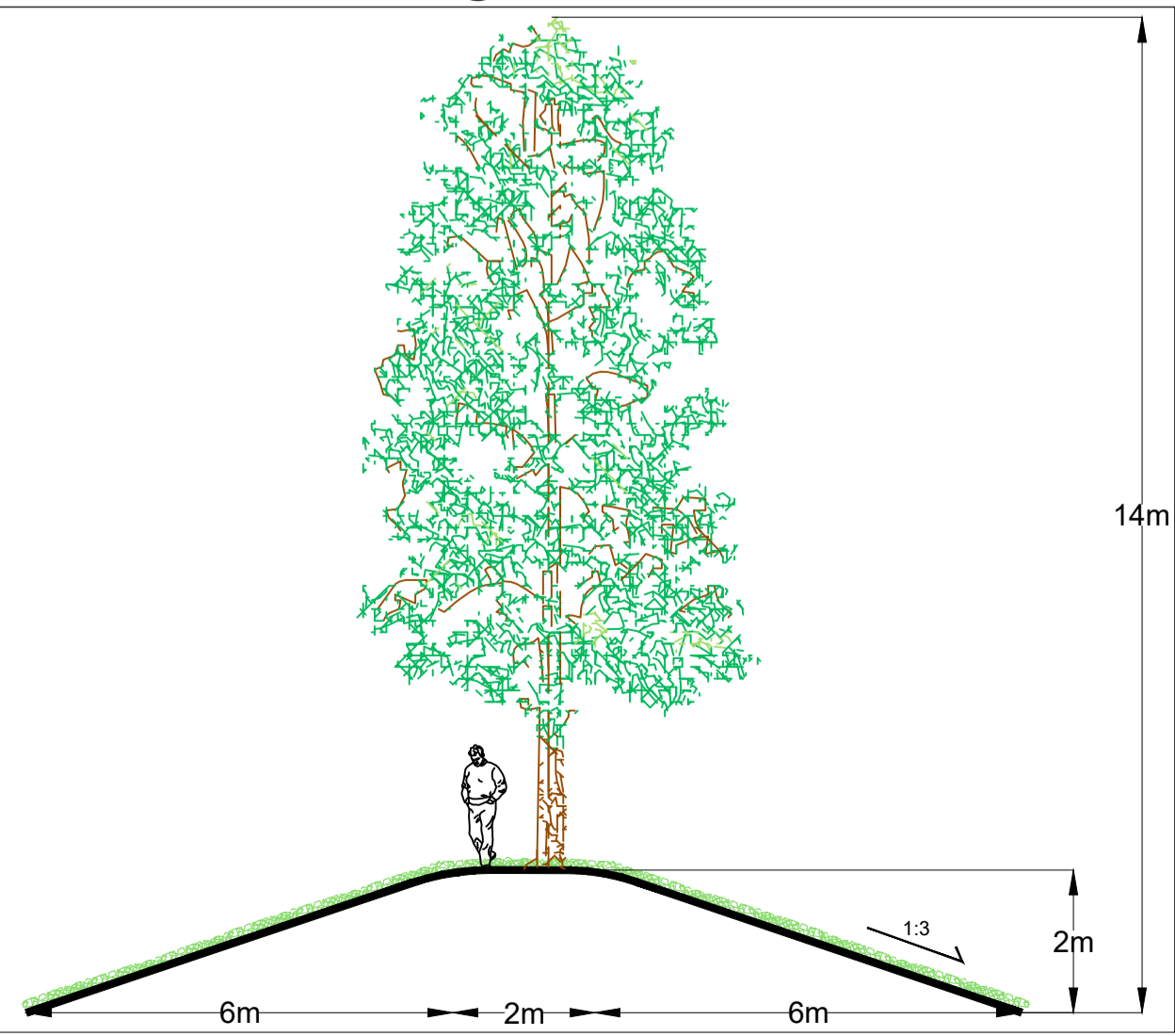


Section B-B Scale 1:1000 @A1



Section A-A Scale 1:100 @A1



- General Notes**
- All dimensions shown are in metres unless otherwise stated and levels in metres to Ordnance Datum.
 - Do not scale from this drawing. All dimensions must be checked/verified on site.
 - This drawing is to be read in conjunction with Engineer.
 - Any discrepancies noted on site are to be reported to the Engineer immediately.
 - All works in watercourses will be carried out with care to minimise the risk of pollution adhering to Pollution Prevention Guidelines.
 - The locations of any known services shown on drawing are approximate and for guidance only. The Contractor will confirm the location of any services prior to the commencement of any works.
 - The electronic model of this drawing is not to be used for setting out.

Legend

- Site boundary
- Existing tree to be retained
- Existing vegetation to be retained and protected during construction
- Existing contours 0.5 m
- Proposed visually sensitive receivers
- Proposed car route to house
- Construction planting semi-mature in 25 years to remain
- Planting to be planted after construction
- Proposed hedgerow to mitigation area for active badger setts
- Proposed contours 5.0 m
- Proposed contours 1.0 m
- Proposed grass

Rev.	Modifications	Date	Drawn	Designed	Checked	Approved
P1	Incorporating addition area in south-western corner	15/07/2019	ES	BOC	BOC	BOC

JBA consulting

24 Grove Island
Corbally
Limerick
V94 312N
Ireland

Unit 8, Block 660
Greenogue Business Plaza
Greenogue Business Park
Rathcoole
DUBLIN
D24 CY64
Ireland

www.jbaconsulting.ie
+00 353 (0)61 345463
+00 353 (0)61 280146
info@jbaconsulting.ie

+00 353 (0)1 6855595

for

Environmental Efficiency Consultants Ltd

Soil Recovery Facility Kildare
LANDSCAPE MASTERPLAN
RESTORATION PLAN

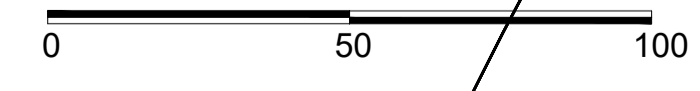
This document is the property of JBA Consulting Engineers and Scientists Ltd. It shall not be reproduced in whole or in part, nor disclosed to a third party, without the permission of JBA Consulting Engineers and Scientists Ltd.

Scale: 1:1250 @ A1

Drawn: ES	27/03/2019
Designed: BOC	27/03/2019
Checked: BOC	27/03/2019
Approved: BOC	27/03/2019

Digital File Name: 2018s0714-001

Drawing Number:	Rev.:	Sheet No.:	Status:
001	1	2 OF 2	PLANNING



Ordnance Survey Licence No. AR 0107210
Copyright Ordnance Survey Ireland/Government of Ireland