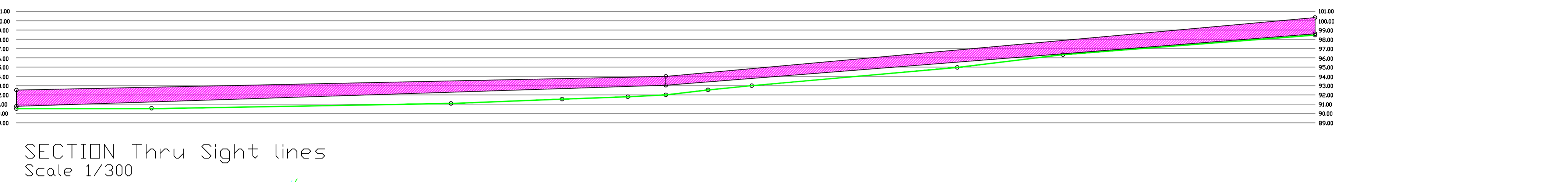
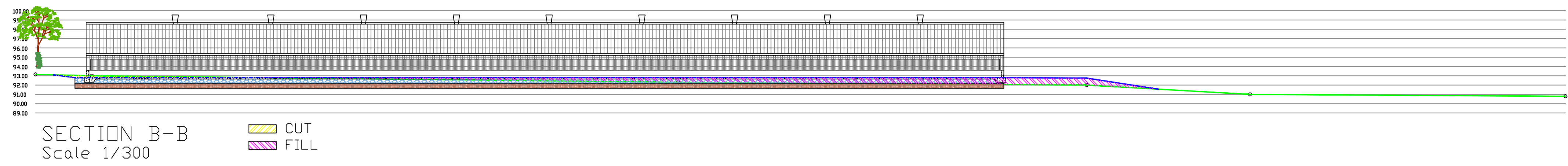
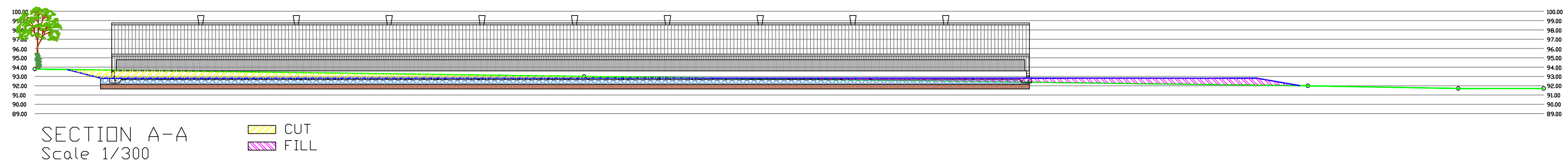


NOTES:
 1. All levels are relative to Ordnance Datum Malin Head
 2. 50m sq grid relative to Irish Transverse Mercator Co-ordinate reference system
 3. Contours are at .25m intervals

LINE TYPE LEGEND			
Box	Electricity Pole	Electricity Box	Free Station
Downpipe	Gate	Fire Hydrant	Inspection Cover
Electricity Pole	Gas Valve	Invert Level	Lamp Post
Gas Valve	Gas Cover	Manhole	Manhole
Finished Floor Level	Electricity Cover	Post	Pillar
Manhole Cover	Manhole Cover	Telegraph pole	Telecom Cover
Ridge	Spot Level	Tree	Water Meter
Sign			

LINE TYPE LEGEND			
Boundary	Surface Change		
Building	Step		
Bank Top	Vegetation Line		
Bank Bottom	Verge		
Channel	Telecom Cover		
Fence	Wall		
Kerb	Railing		
Path	Verge		
Overhead Electricity Line	Road Edge		



- EXISTING POULTRY HOUSE
 - Proposed Poultry House
 - Proposed Concrete Apron
 - Existing Dwellings
 - Neighbouring Sheds/Garages
 - SITE BOUNDARY
- SITE Area = 2.27 Hectares or 5.61 Acres

Market Square, Castleblayney, Monaghan, Ireland
 Tel: 042 9740671 Mobile: 087 6640932 / 087 7633025
 Website: www.horizon-group.ie

Client:
Killian Smith

Professional:
CLW Environmental

Project Title:
Proposed Poultry Houses

Drawn: TD	Dwg No: 01/001
Scale: 1/500	Date: 23/10/20