

Environmental Licensing Programme
 Office of Environmental Sustainability
 Environmental Protection Agency
 PO Box 3000
 Johnstown Castle Estate
 Wexford

Uisce Éireann
 Teach Colvill
 24-26 Sráid Thalbóid
 Baile Átha Cliath 1
 D01 NP86
 Éire

Uisce Éireann
 Colvill House
 24-26 Talbot Street
 Dublin 1
 D01 NP86
 Ireland

09/11/2023

UÉ ref: LT0690

T: +353 1 89 25000
F: +353 1 89 25001
www.water.ie

Dear Inspector,

Re: Youghal WWDL Application D0139-03 – Unsolicited Correspondence

Uisce Éireann would like to inform the Agency of a minor update to the proposed primary discharge location (SW000) from the Youghal WwTP under WWDL review application D0139-03. The location of the proposed primary discharge location should be ING 210464E 78504N as reported in the EIAR submitted on 31 July 2023 and in line with Appendix 11 of the EIAR: Youghal Marine Modelling Study attachments. This amendment should also be reflected in the updated NIS, dated June 2023, which was submitted to the Agency as Appendix 10 with the above EIAR. This change is considered a clerical amendment only to the existing WWDL application. Please see enclosed Appendix 1; Updated Primary discharge location map. Details of the proposed primary discharge are included below:

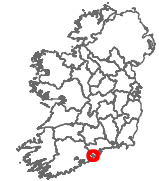
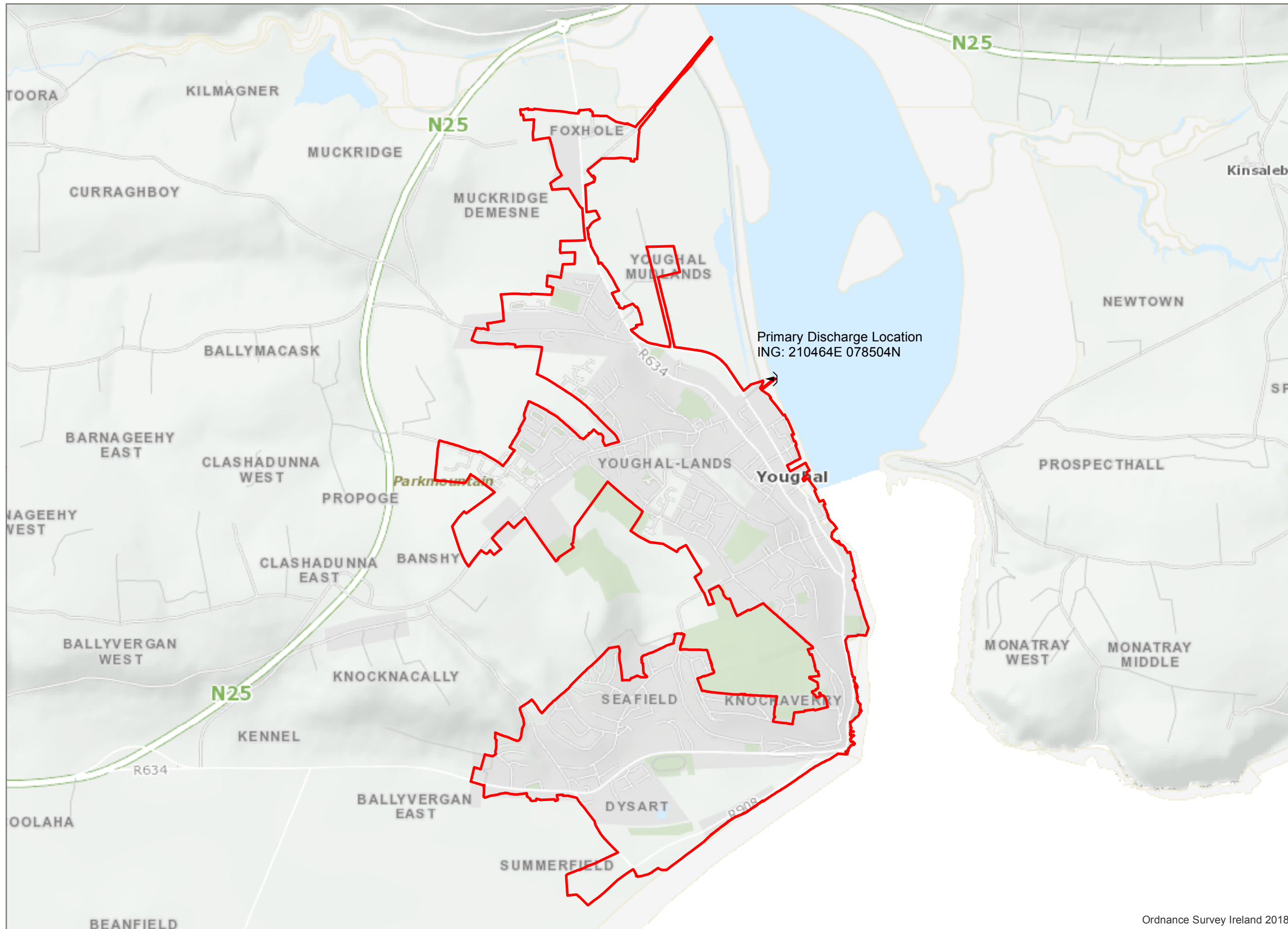
Primary Waste Water Discharge						
EDEN Code (where applicable)	Unique Point Code	Discharge Location	Monitoring Location	Receiving Water Name	WFD Code Receiving Water	Type of Receiving Water
TPEFF0500D0139 SW000	SW000	210464E 078504N	209827E 079107N	Lower Blackwater M Estuary/ Youghal Harbour	IE_SW_020 _0100	Transitional

Enclosed: Primary Discharge location Map

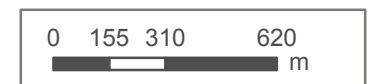
Yours sincerely

Peter Keegan

Peter Keegan
Wastewater Strategy



- Outfall
- Youghal D0139 WWDA Boundary



Coordinate System: TM65 Irish Grid
Projection: Transverse Mercator

Scale @ A3:	1:21,000
Drawing No.:	IW-AGG-2023-000
Drawn By:	M.McHenry
Checked By:	P. Keegan
Approved By:	P.Keegan
Drawn Date	03/11/2023
Checked Date:	03/11/2023
Approved Date:	03/11/2023



1. No part of this drawing may be reproduced or transmitted in any form or stored in any retrieval system of any nature without the written permission of Irish Water as copyright holder except as agreed for use on the project for which the document was originally issued.

2. Whilst every care has been taken in its compilation, Irish Water gives this information as to the position of its underground network as a general guide only on the strict understanding that it is based on the best available information provided by each Local Authority in Ireland to Irish Water. Irish Water can assume no responsibility for and give no guarantees, undertakings or warranties concerning the accuracy, completeness or up to date nature of the information provided and does not accept any liability whatsoever arising from any errors or omissions. This information should not be relied upon in the event of excavations or any other works being carried out in the vicinity of the Irish Water underground network. The onus is on the parties carrying out excavations or any other works to ensure the exact location of the Irish Water underground network is identified prior to excavations or any other works being carried out. Service connection pipes are not generally shown but their presence should be anticipated.

© Copyright Irish Water

Reproduced from the Ordnance Survey Of Ireland by Permission of the Government. License No. 3-3-34

Primary Discharge Location Youghal WWDL Review Application No: D0139-03