


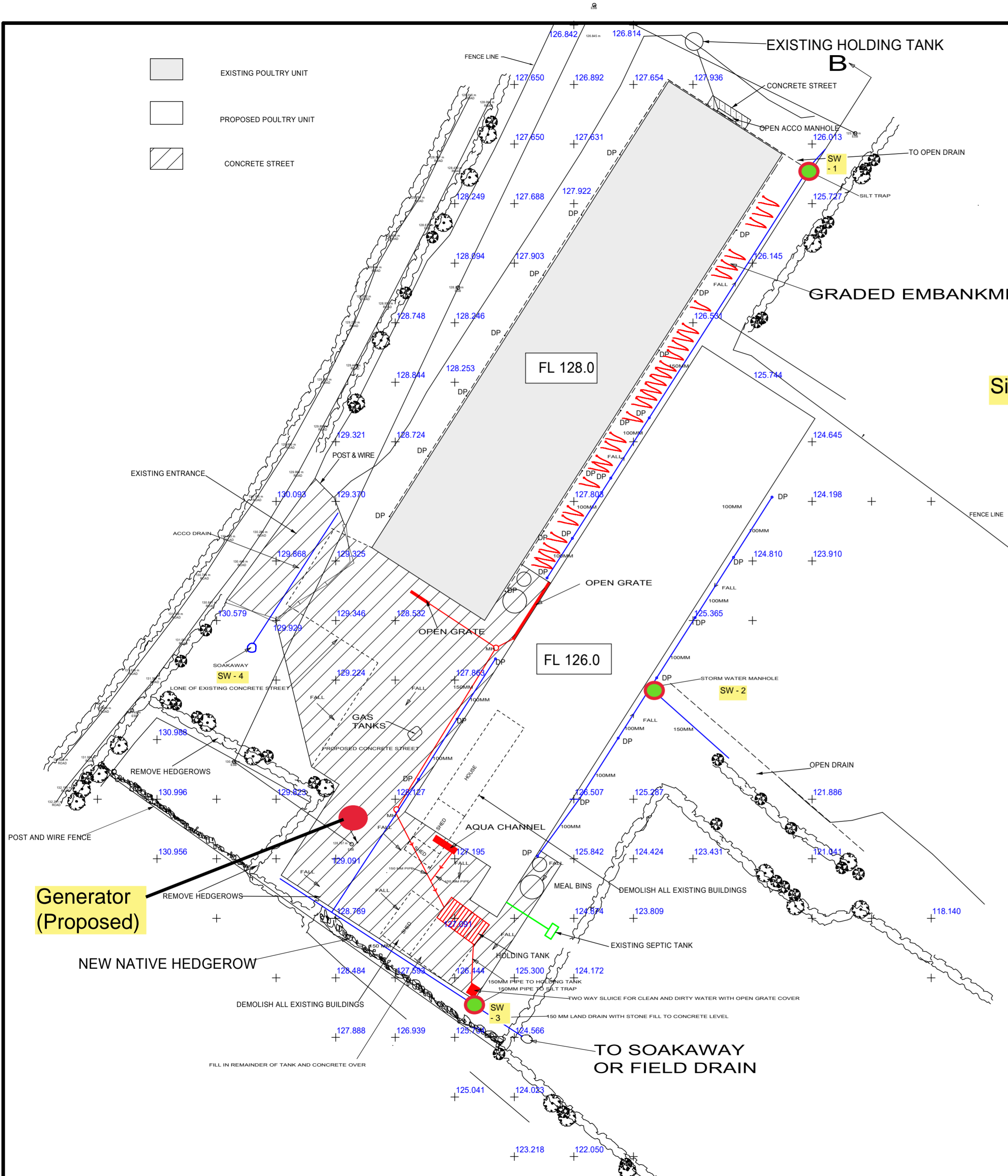



SITE DRAINAGE MAP



-  EXISTING POULTRY UNIT
-  PROPOSED POULTRY UNIT
-  CONCRETE STREET






Silt trap location shown thus. 

FOR KEVIN KEENAN
 BY NIALL MC KENNA
 SCALE 1/500
 DATE 10/6/2021

LENNAGHT TD

OSMAP V/14, V111/2

- FOUL WATER 
- STORM WATER 
- SEWER 

Generator
(Proposed)

TO SOAKAWAY
OR FIELD DRAIN