

NOTES:

**Legend**

- WWTP SITE BOUNDARY
- AMBIENT MONITORING POINTS

Location	Easting	Northing
ASW10	317308	235929
ASW11	N/A	N/A
ASW12	N/A	N/A
ASW13	N/A	N/A
ASW14	N/A	N/A
ASW15	N/A	N/A
ASW16	N/A	N/A
ASW17	N/A	N/A
ASW18	N/A	N/A
ASW2	321532	233948
ASW3	321545	234027
ASW4	321519	234125
ASW5	321303	234313
ASW6	312819	234311
ASW7	313763	234363
ASW8	315126	234151
ASW9	318205	234276
DB 020	316413	234487
DB 120	317892	234109
DB 220	320193	234136
DB 300	316639	236407
DB 320	317897	235754
DB 330	319134	235625
DB 340	320434	235224
DB 350	321174	235898
DB 410	321589	234089
DB 420	323264	234124
DB 430	324064	234926
DB 450	324092	233067
DB 510	325780	235161
DB 540	325481	232924
DB 550	324022	231417
DB 560	328039	235755
DB 570	327875	232227
DB 580	325631	229768
DB 610	330095	235833

SIGNED: \_\_\_\_\_  
 PRINT NAME: \_\_\_\_\_  
 POSITION: \_\_\_\_\_  
 DATE: \_\_\_\_\_  
 FOR UISCE ÉIREANN

Rev	Date	Description	Drn	Chk	App

**DISCHARGE LICENCE**


CLIENT: **UISCE ÉIREANN**  
 Colvill House,  
 24-26 Talbot Street,  
 Dublin 1  
 Tel. 1890 278 278 Web. www.water.ie

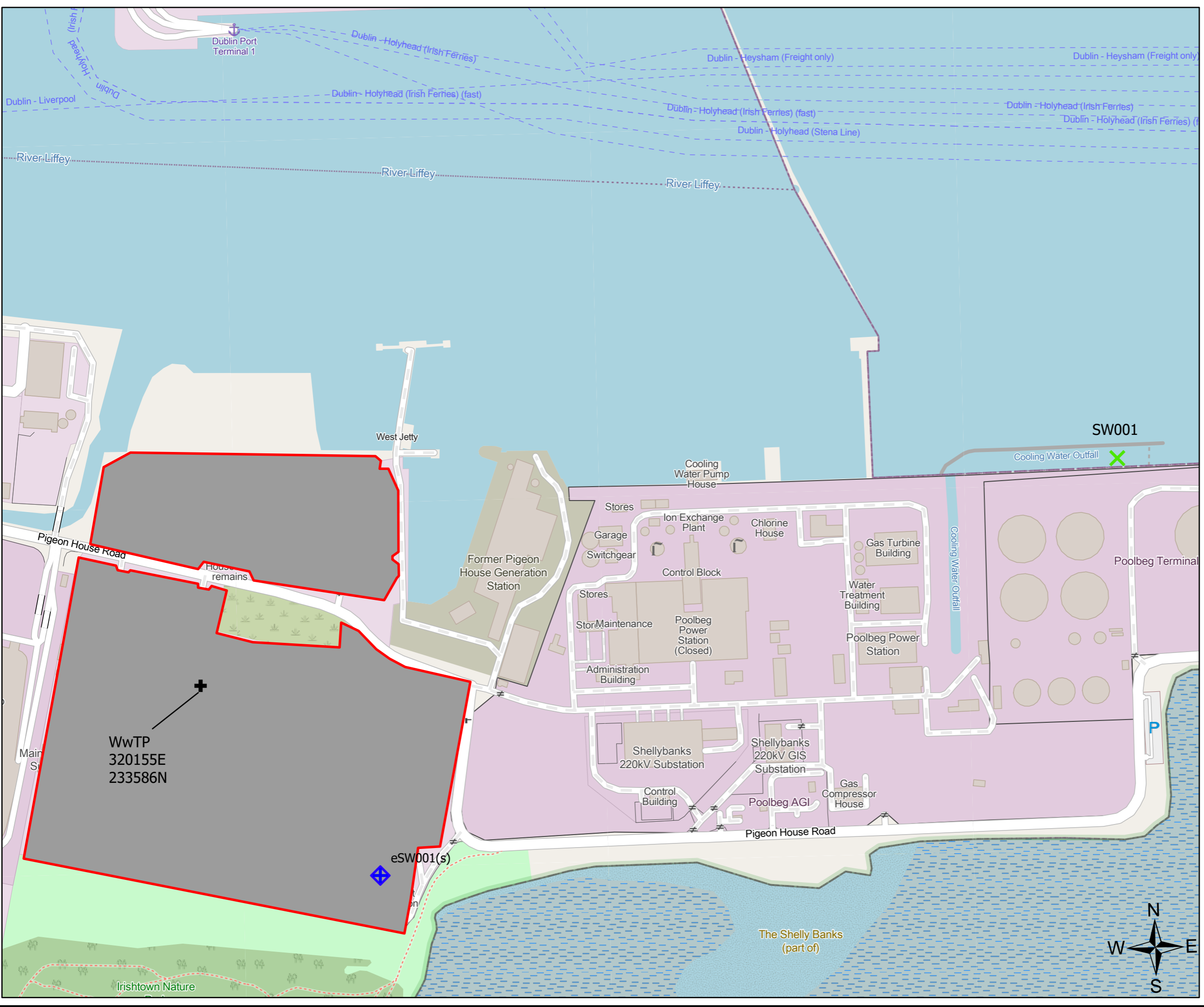
PROJECT: **GREATER DUBLIN AREA  
 AGGLOMERATION WASTE WATER  
 DISCHARGE  
 LICENCE APPLICATION**

TITLE: **MAP 6  
 LOCATION OF AMBIENT MONITORING  
 POINTS U/S AND D/S OF PRIMARY  
 DISCHARGE POINT**

SCALE: **1:55,000** DRAWN: **R.Clarke**  
 DATE: **06/03/2023**

ATTACHMENT: **B.2.2**





NOTES:

**Legend**

- WWTP SITE BOUNDARY
- X SW001 - PRIMARY DISCHARGE LOCATION
- ⬢ eSW001(s) - EFFLUENT SAMPLING POINT

Sampling Location	Easting	Northing
SW001	321073	233814
eSW001(s)	320335	233396

SIGNED: \_\_\_\_\_

PRINT NAME: \_\_\_\_\_

POSITION: \_\_\_\_\_

DATE: \_\_\_\_\_

**FOR UISCE ÉIREANN**

Rev	Date	Description	Drn	Chk	App

**DISCHARGE LICENCE**


CLIENT: **UISCE ÉIREANN**  
 Colvill House,  
 24-26 Talbot Street,  
 Dublin 1  
 Tel. 1890 278 278 Web. www.water.ie

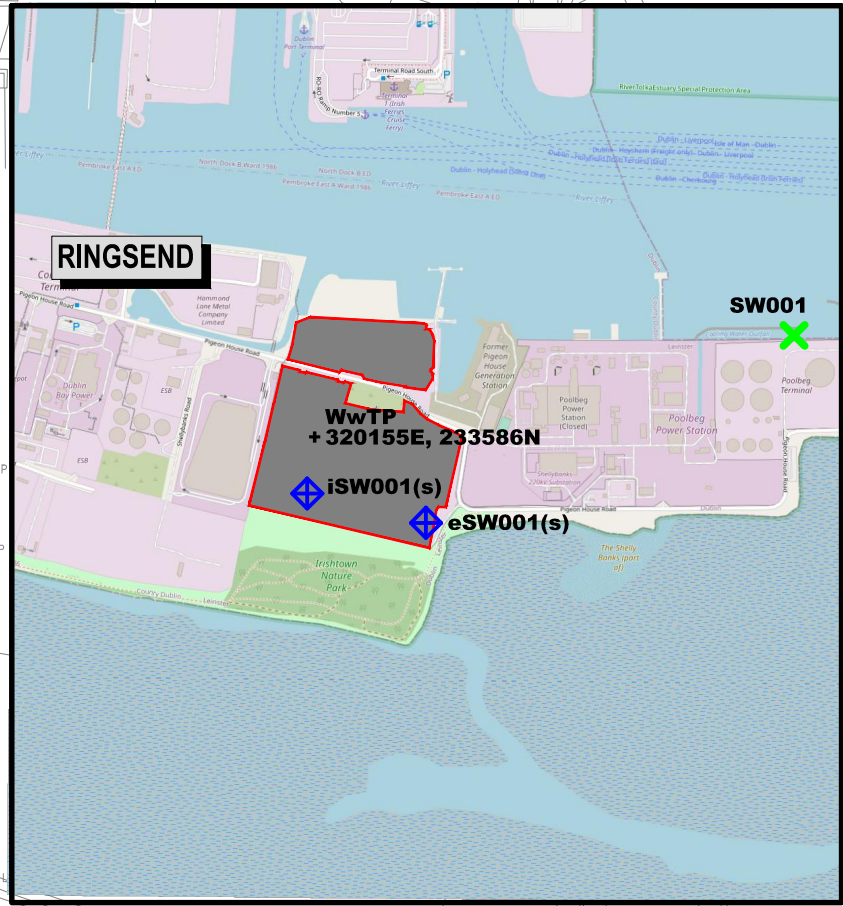
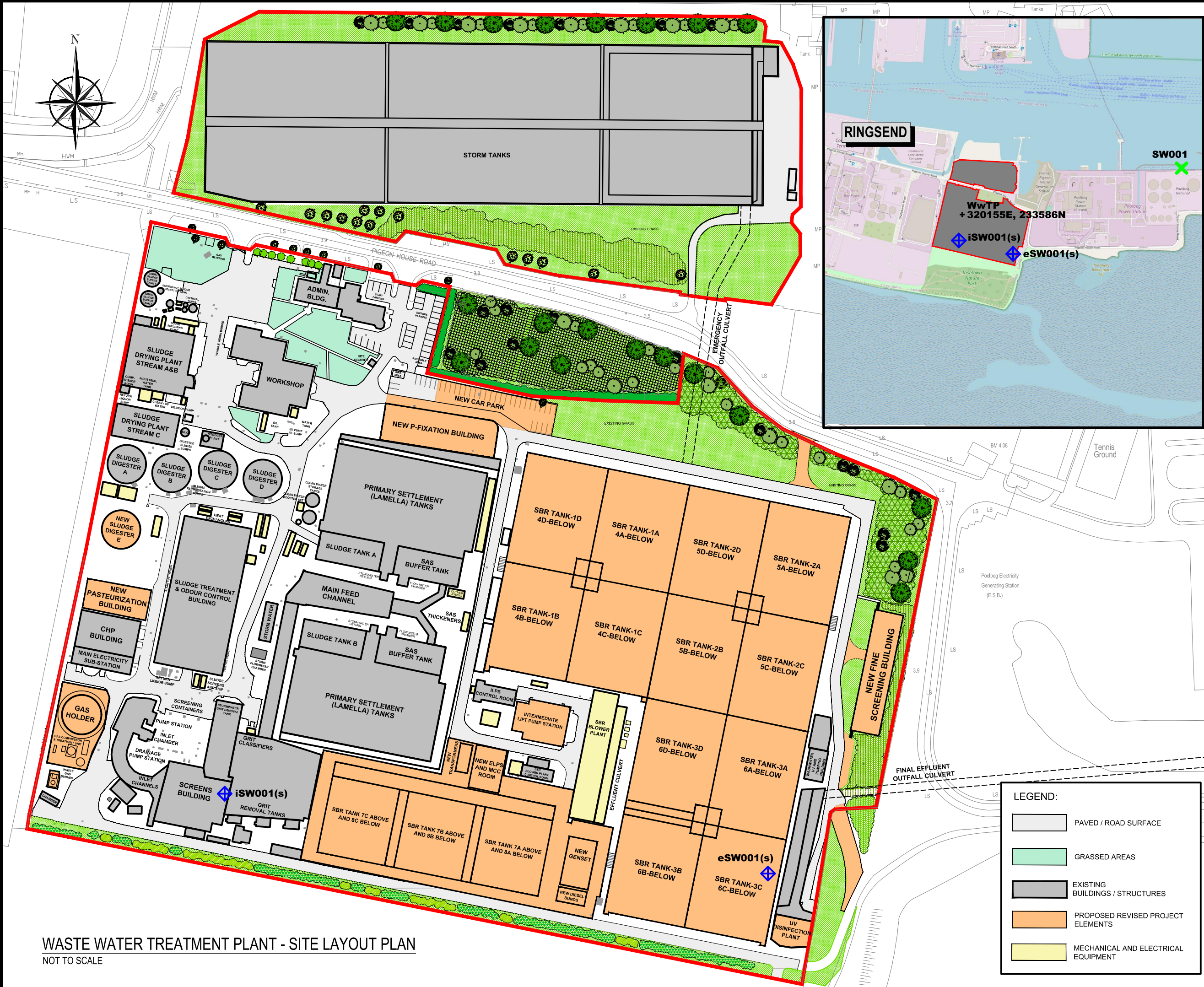

PROJECT: **GREATER DUBLIN AREA  
 AGGLOMERATION WASTE WATER  
 DISCHARGE  
 LICENCE APPLICATION**

TITLE: **MAP 4  
 LOCATION OF PRIMARY DISCHARGE  
 POINT & EFFLUENT SAMPLING POINT**

SCALE: **1:3,500**      DRAWN: **R. Clarke**  
 DATE: **06/03/2023**

ATTACHMENT: **B.2.2**





NOTES  
 Ordnance Survey Ireland Licence No. EN0083316  
 Copyright Ordnance Survey Ireland / Government of Ireland.

**LEGEND**

- WWT SITE BOUNDARY
- ✕ SW001 - PRIMARY DISCHARGE LOCATION
- ⬠ iSW001(s) - INFLUENT PRIMARY DISCHARGE SAMPLING LOCATION
- ⬠ eSW001(s) - EFFLUENT PRIMARY DISCHARGE SAMPLING LOCATION

POINT	EASTING	NORTHING
SW001	321073	233814
iSW001(s)	320069	233435
eSW001(s)	320335	233396

SIGNED: \_\_\_\_\_

PRINT NAME: \_\_\_\_\_

POSITION: \_\_\_\_\_

DATE: \_\_\_\_\_

FOR UISCE ÉIREANN

REV.	DATE	DESCRIPTION	D.	C.	A.

**DISCHARGE LICENCE**



PROJECT  
**RINGSEND  
 WASTE WATER DISCHARGE  
 LICENCE APPLICATION**

TITLE  
**MAP 3  
 WwTP SITE LOCATION PLAN  
 & LAYOUT**

SCALES	DRAWN D. Smithers	REV
	DATE 14.03.2023	
CAD REFERENCE	ATTACHMENT	
20893-NOD-WWDL-19	B.2.3	-

- LEGEND:**
- PAVED / ROAD SURFACE
  - GRASSED AREAS
  - EXISTING BUILDINGS / STRUCTURES
  - PROPOSED REVISED PROJECT ELEMENTS
  - MECHANICAL AND ELECTRICAL EQUIPMENT

**WASTE WATER TREATMENT PLANT - SITE LAYOUT PLAN**  
 NOT TO SCALE