


SECTION A-A  
Scale 1/300

Cut  
Fill



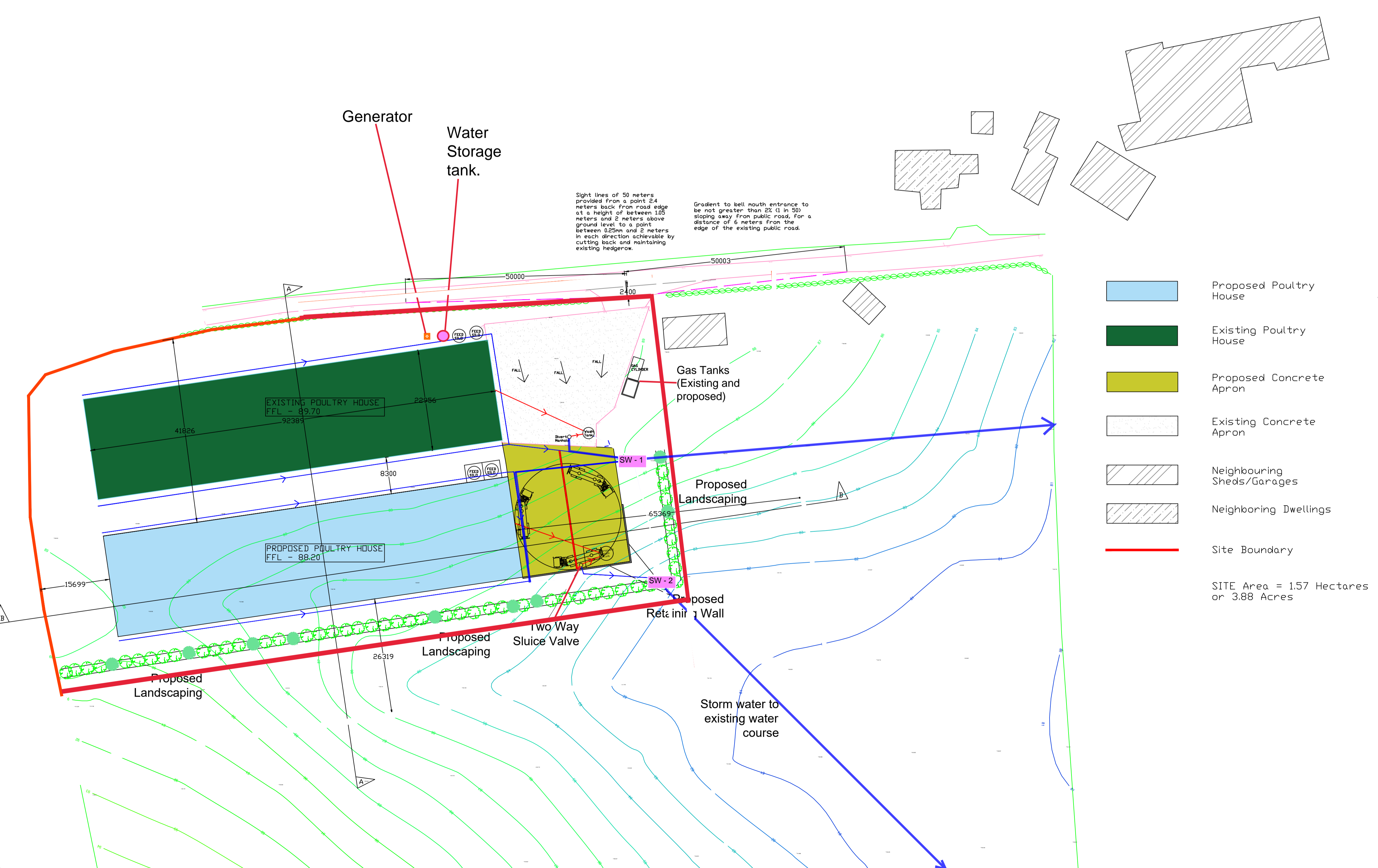
SECTION A-A  
Scale 1/300

Cut  
Fill

- NOTES:
- All levels are relative to Ordnance Datum Malin Head
  - 50m sq grid relative to Irish Transverse Mercator Co-ordinate reference system
  - Contours are at .25m intervals

LINE TYPE LEGEND		
Box	Electricity Box	
Downpipe	Fire Hydrant	
Electricity Pole	Free Station	
Gate	Inspection Cover	
Gully	Invert Level	
Gas Valve	Lamp Post	
Gas Cover	Manhole	
Finished Floor Level	Post	
Electricity Cover	Pillar	
Manhole Cover	Telegraph pole	
Ridge	Telecom Cover	
Spot Level	Tree	
Sign	Water Meter	

LINE TYPE LEGEND		
Boundary	Surface Change	
Building	Step	
Bank Top	Vegetation Line	
Bank Bottom	Verge	
Channel	Telecom Cover	
Fence	Wall	
Kerb	Railing	
Path	Verge	
Overhead Electricity Line	Road Edge	



Generator

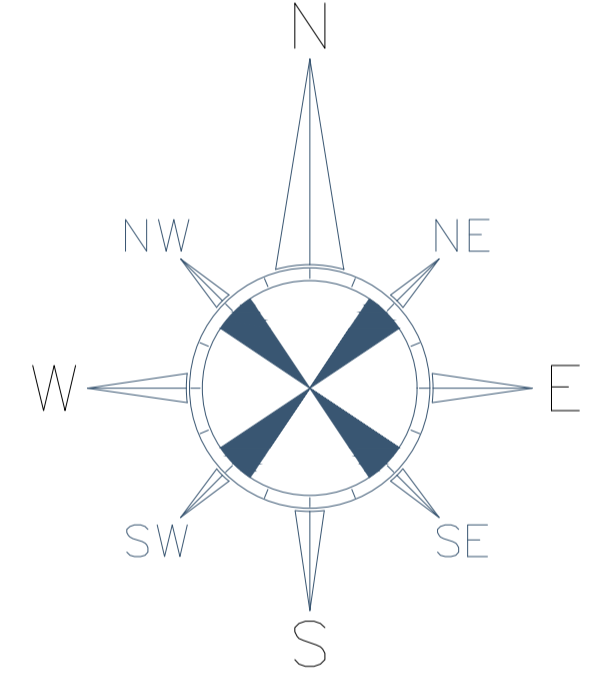
Water Storage tank.

Sight lines of 50 meters provided from a point 2.4 meters back from road edge at a height of between 1.05 meters and 2 meters above ground level to a point between 0.25m and 2 meters in each direction achievable by cutting back and maintaining existing hedgerow.

Gradient to bell mouth entrance to be not greater than 2% (1 in 50) sloping away from public road. For a distance of 6 meters from the edge of the existing public road.

- Proposed Poultry House
- Existing Poultry House
- Proposed Concrete Apron
- Existing Concrete Apron
- Neighbouring Sheds/Garages
- Neighbouring Dwellings
- Site Boundary

SITE Area = 1.57 Hectares or 3.88 Acres



LANDSCAPING LEGEND	
	Height at planting - 1.6-2.1m Height at maturity - 5m Age to maturity - 10/15 years
	Height at planting - 1.5-1.8m Height at maturity - 15.0m Age to maturity - 8/10 years
	Height at planting - 2.50m Height at maturity - 6m / 8m Age to maturity - 10/12 years
	Height at planting - 1.2m / 1.5m Height at maturity - 3.0m / 3.5m Age to maturity - 7/8 years
	Height at planting - 0.8m / 0.9m Height at maturity - 3.0m / 3.5m Age to maturity - 6/7 years
	5000 Lawn Seed
	Burned oak Quelder (Common spurge) Spurge (Common spurge) Broom / Cotoneaster

REVISIONS		
No.	Date	Description

Market Square, Castleblayney, Monaghan, Ireland  
Tel: 042 9740671 Mobile: 087 6640932 / 087 7633025  
Website: www.horizon-group.ie

- Topographical Surveys
- Measured Building Surveys
- Legal Mapping
- RICS Condition Reports
- Site Suitability For Waste Water Treatment
- As Built Surveys
- GPS Surveys
- Setting Out
- Assigned Certifier Services

Client:  
**Lisgillan Farm Ltd**

Professional:  
**CLW Environmental**

Project Title:  
**Proposed Poultry House**

Drawn:	TD	Dwg No:	01/001
Scale:	1/500	Date:	24/11/20