




NOTES

1. THIS DRAWING TO BE READ IN CONJUNCTION WITH ALL RELEVANT ENGINEERS DRAWINGS AND DOCUMENTATION.
2. ALL LEVELS IN METRES TO MALIN HEAD DATUM.
3. ALL DIMENSIONS IN MM UNLESS NOTED OTHERWISE.

KEY:-

	AGGLOMERATION BOUNDARY
	UISCE EIREANN CASTLEMARTYR BRIDGE PS
	PRIVATELY OWNED/OPERATED PS

OS MAPPING REFERENCE: 6510-12
 REPRODUCED FROM THE ORDINANCE SURVEY BY PERMISSION OF THE GOVERNANCE LICENSE NO.3-3-54

P01	CMS	WGJ	-	01/02/2023	WWOL ISSUE
Rev	Drawn	Chkd	Apprv	Date	Description

Drawing Status: **PLANNING**

Drawing Scale:	1:5000	Drawn By:	CMS
Original Size:	A1	Date:	FEB 23

Doran CONSULTING
 DELIVERING ENGINEERING EXCELLENCE

For: 

M7 Business Park, Naas, Co. Kildare
 Phone: 045-843614

Ballyhouris, Co. Mayo
 Phone: 094-9633500

Business & Technology Park, Quininstown, Mallow, Co. Cork
 Phone: 022-31200
 Email: contracts@epswater.com

Mountrath, Co. Louth
 Phone: 057-8732279

Scheme Name:
CASTLEMARTYR WW AGGLOMERATION WASTEWATER DISCHARGE LICENSE REVIEW APPLICATION

Drawing Title:
ATTACHMENT B2.1 AGGLOMERATION MAP

Client:
IRISH WATER

Consulting Engineers:
DORAN CONSULTING

EPS Project Code:	EC0008	Originator:	DORAN CONSULTING
-------------------	--------	-------------	------------------

Zone/Asset:	Level:	Type:	Role:
XX	XX	DR	Y

Sheet Number:	1017	Suitability Code:	S3	Revision Code:	P01
---------------	------	-------------------	----	----------------	-----

Drawing Number:
10015026-DRC-XX-XX-DR-Y-1017

OS MAPPING REFERENCE: 6510-12

