

Revision	Description of changes	Checked by	Date
1	Minor Alterations	BF	09-12-22


**COMHAIRLE CONTAE ÁN CHLAIR**  
**CLARE COUNTY COUNCIL**  
 Department of Physical Development (Environment)  
 New Road, Ennis, Co. Clare, V95 DXP2  
[www.clare.ie](http://www.clare.ie)    065 68 216 16    [customerservices@clarecoco.ie](mailto:customerservices@clarecoco.ie)

Project Title: **Whitegate Historic Landfill**

Drawing Title: **Extent of Landfill Body, Whitegate Historical Landfill, Dec 2022 Rev 1**

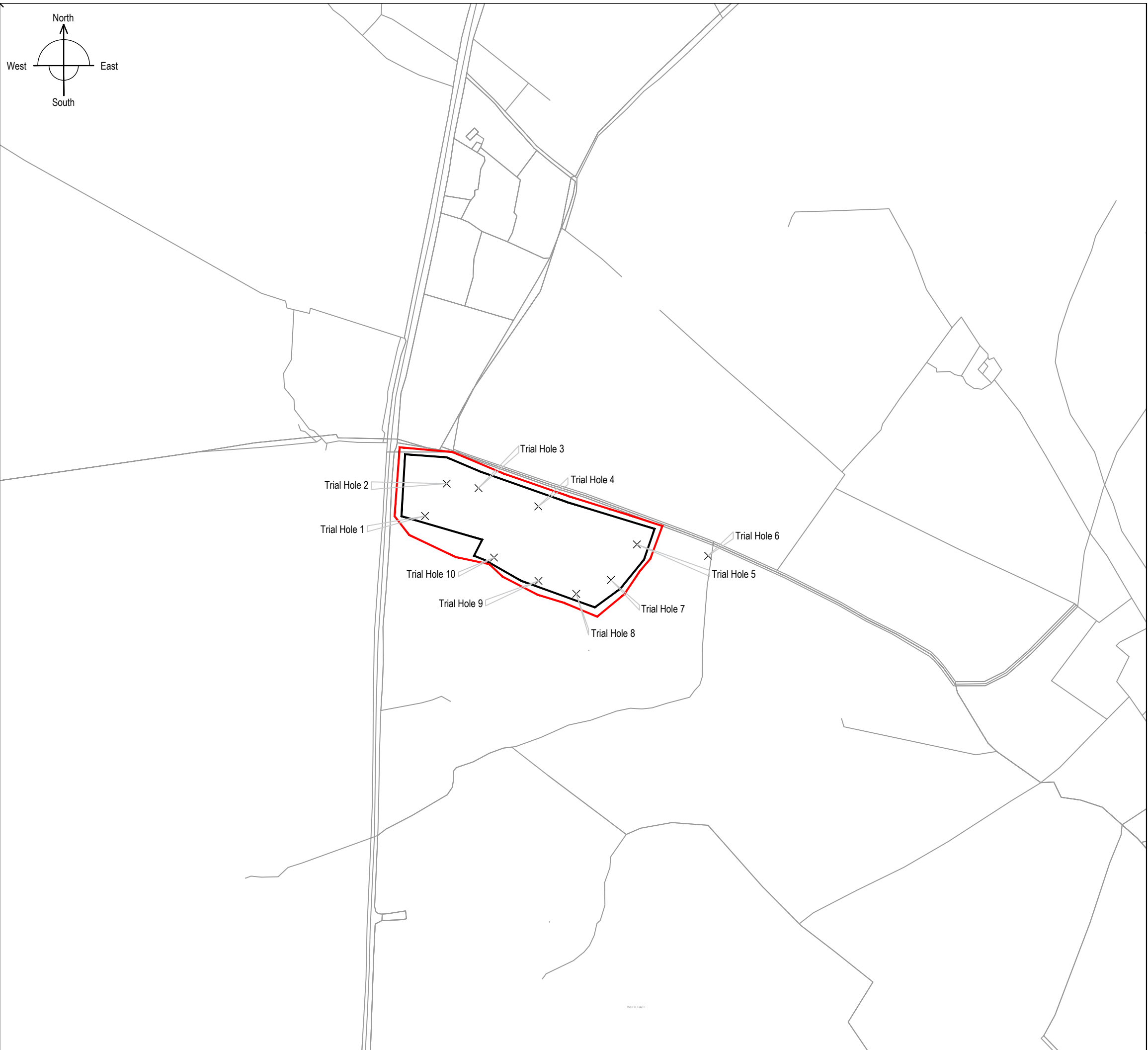
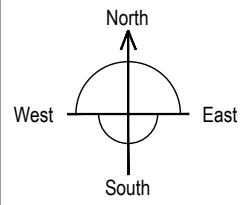
Drawn by E.Kelly	Designed by B.F & P.M	Checked by -
---------------------	--------------------------	-----------------

Date created 2022-12-05	Date Plotted 2022/12/09	Last Saved by EKELLY
----------------------------	----------------------------	-------------------------

Status Issue	Scale N.T.S.	Project number -
-----------------	-----------------	---------------------

ITM Top left co-ordinates 574615, 690328	Sheet 1 of 1	Revision 1	Drawing number <b>001</b>
---	-----------------	---------------	------------------------------

This drawing and any design hereon is the copyright of Clare County Council and may not be copied, reproduced or transmitted in any form without the prior written consent of the Clare County Council. All dimensions to be checked on site and any discrepancies to be reported to the Clare County Council before work proceeds. May include Ordnance Survey Ireland data reproduced under OSI License number 2016/18/CCMA/Clare County Council. Unauthorised reproduction infringes Ordnance Survey Ireland and Government of Ireland copyright. ©Ordnance Survey Ireland, 2018.  
 File Path: T:\Laboratory & Technical Support\Historic Landfills\Whitegate Landfill\Dec 2022 EPA FI Query and Response\Drawings\Em2201-01.dwg



Revision	Description of changes	Checked by	Date
-	-	-	-



**COMHAIRLE CONTAE ÁN CHLAIR**  
**CLARE COUNTY COUNCIL**

Department of Physical Development (Environment)  
New Road, Ennis, Co. Clare, V95 DXP2

www.clare.ie      065 68 216 16      customerservices@clarecoco.ie

Project Title:  
**Whitegate Historic Landfill**

Drawing Title:  
**Location of Trial Pits Rev 1**

Drawn by <b>E. Kelly</b>	Designed by <b>B.F &amp; P.M</b>	Checked by <b>-</b>
-----------------------------	-------------------------------------	------------------------

Date created <b>2022-11-28</b>	Date Plotted <b>2022/12/09</b>	Last Saved by <b>EKELLY</b>
-----------------------------------	-----------------------------------	--------------------------------

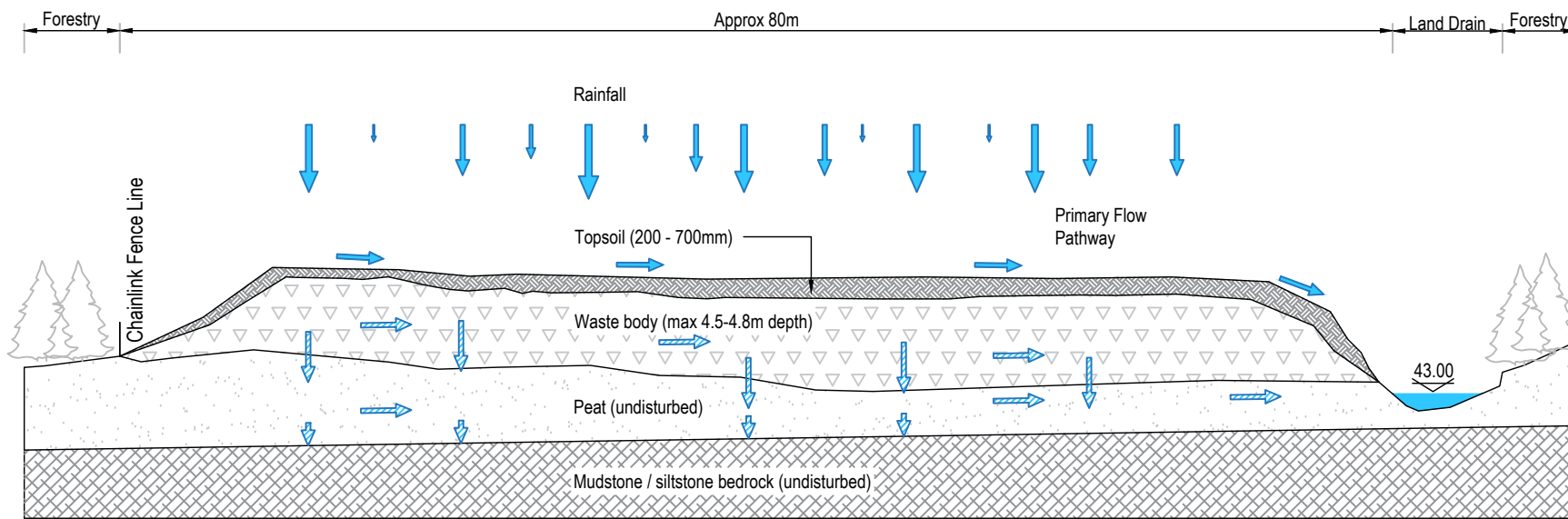
Status <b>Issue</b>	Scale <b>1/2500</b>	Project number <b>-</b>
------------------------	------------------------	----------------------------

ITM Top left co-ordinates <b>574675, 690335</b>	Sheet <b>1 of 1</b>	Revision <b>1</b>	Drawing number <b>002</b>
--	------------------------	----------------------	------------------------------

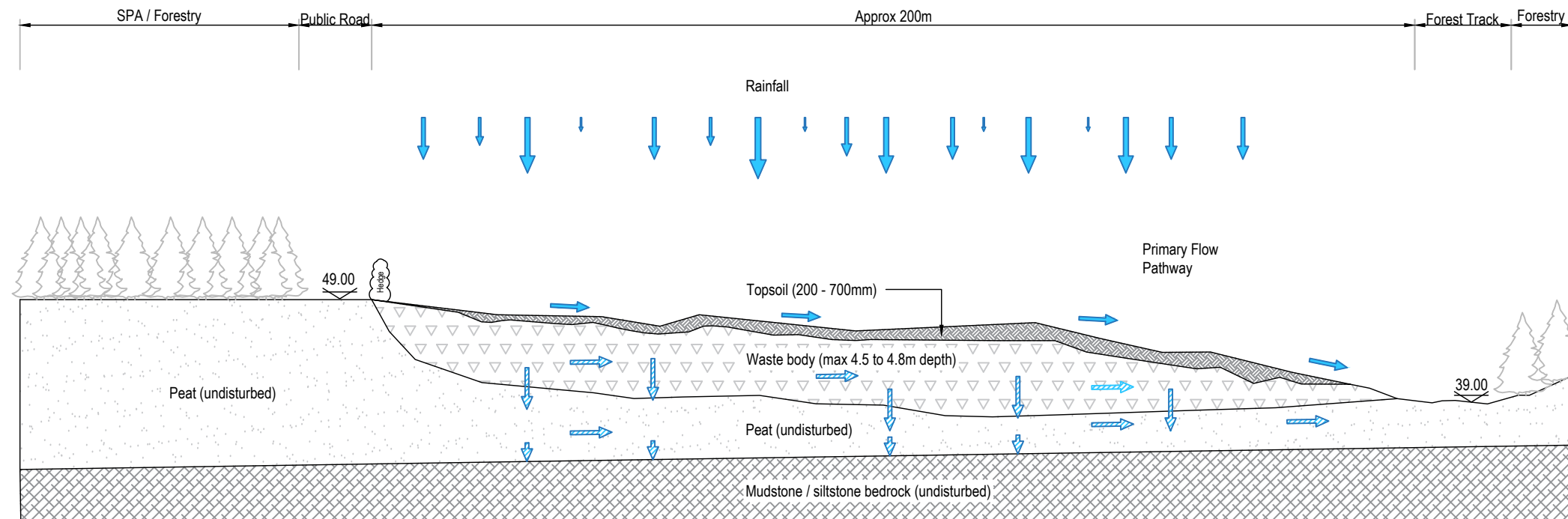
This drawing and any design hereon is the copyright of Clare County Council and may not be copied, reproduced or transmitted in any form without the prior written consent of the Clare County Council. All dimensions to be checked on site and any discrepancies to be reported to the Clare County Council before work proceeds. May include Ordnance Survey Ireland data reproduced under OSI License number 2016/18/CCLMA/Clare County Council. Unauthorised reproduction infringes Ordnance Survey Ireland and Government of Ireland copyright ©Ordnance Survey Ireland, 2018.

File Path: T:\Laboratory & Technical Support\Historic Landfills\Whitegate Landfill\Dec 2022 EPA FI Query and Response\Drawings\En22-01-02.dwg

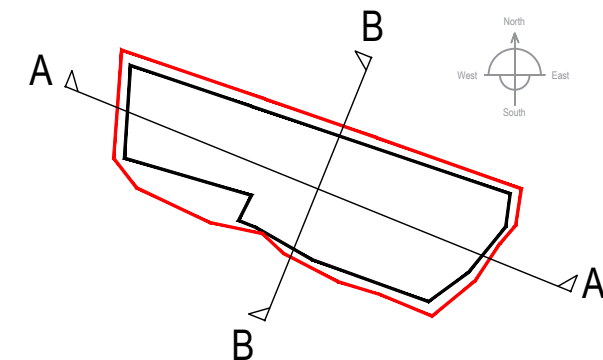




Section B-B



Section A-A



Revision	Description of changes	Checked by	Date
1	Slight changes	BF	2022-12-09



**COMHAIRLE CONTAE AN CHLAIR**  
**CLARE COUNTY COUNCIL**

Department of Physical Development (Environment)  
New Road, Ennis, Co. Clare, V95 DXP2

www.clare.ie 065 68 216 16 customerservices@clarecoco.ie

Project Title:  
**Whitegate Historic Landfill**

Drawing Title:  
**Revised Conceptual Site Model Rev 1**

Drawn by	Designed by	Checked by
E. Kelly	B.F & P.M	-

Date created	Date Plotted	Last Saved by
2022-12-05	2022/12/09	EKELLY

Status	Scale	Project number
Issue	N.T.S.	-

ITM Top left co-ordinates	Sheet	Revision	Drawing number
	1 of 1	1	<b>003</b>

This drawing and any design hereon is the copyright of Clare County Council and may not be copied, reproduced or transmitted in any form without the prior written consent of the Clare County Council. All dimensions to be checked on site and any discrepancies to be reported to the Clare County Council before work proceeds. May include Ordnance Survey Ireland data reproduced under OSI License number 2016/18/CCLM/Clare County Council. Unauthorised reproduction infringes Ordnance Survey Ireland and Government of Ireland copyright ©Ordnance Survey Ireland, 2018.  
File Path: T:\Laboratory & Technical Support\Historic Landfills\Whitegate Landfill\Dec 2022 EPA FI Query and Response\Drawings\En22-01-03.dwg

