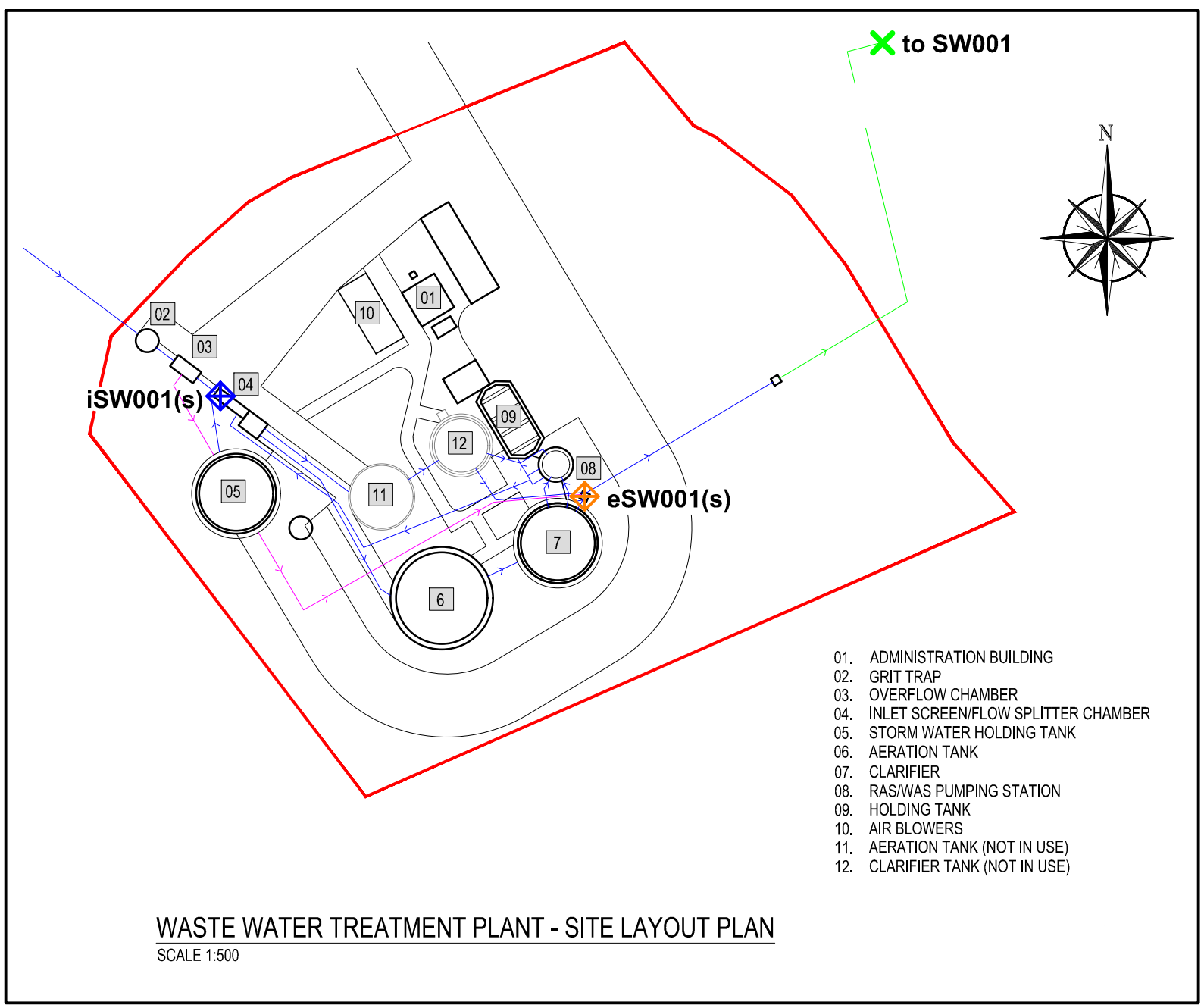
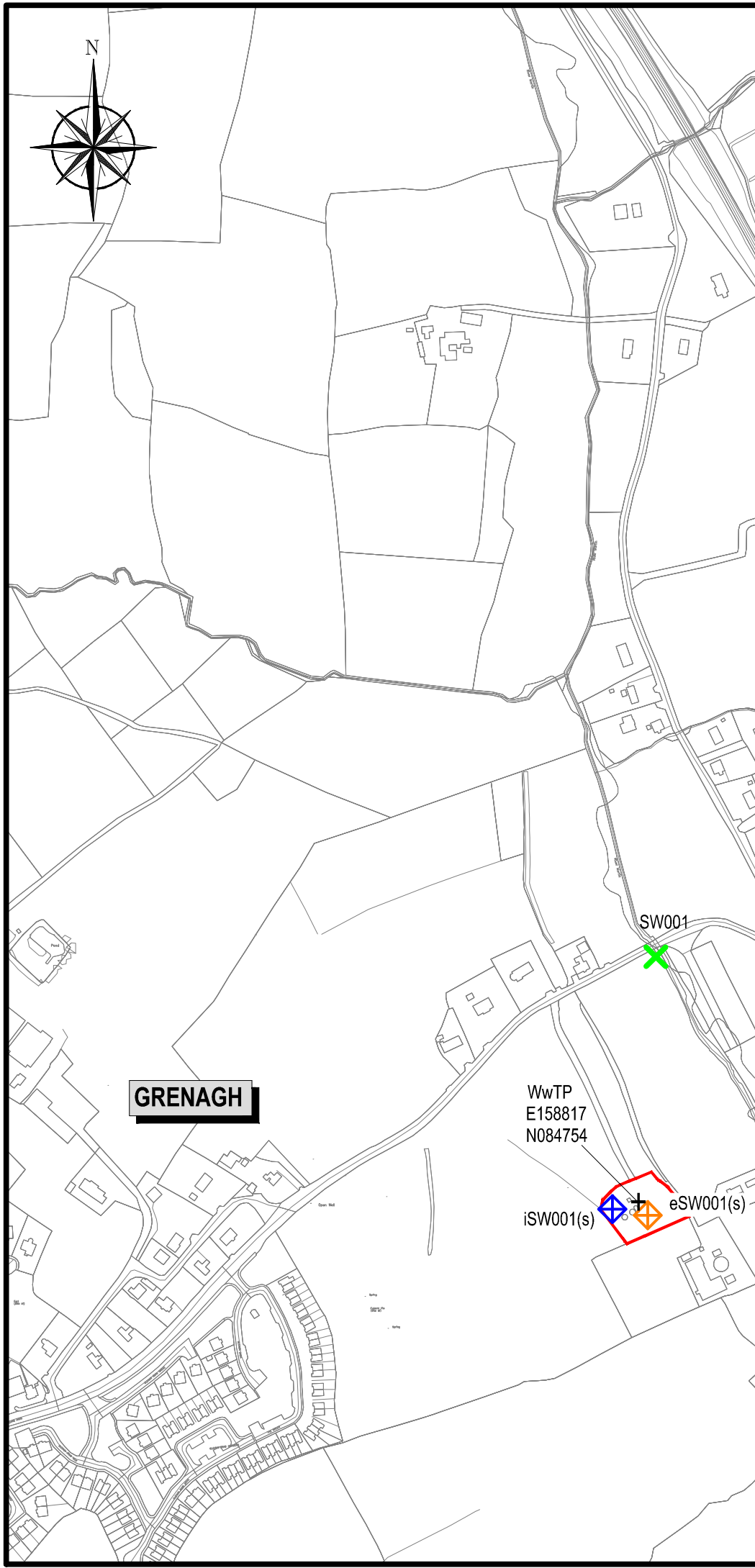




ATTACHMENT B.2.2:

MAP 3 - WWTP SITE LOCATION PLAN



WASTE WATER TREATMENT PLANT - SITE LAYOUT PLAN
SCALE 1:500

- 01. ADMINISTRATION BUILDING
- 02. GRIT TRAP
- 03. OVERFLOW CHAMBER
- 04. INLET SCREEN/FLOW SPLITTER CHAMBER
- 05. STORM WATER HOLDING TANK
- 06. AERATION TANK
- 07. CLARIFIER
- 08. RAS/WAS PUMPING STATION
- 09. HOLDING TANK
- 10. AIR BLOWERS
- 11. AERATION TANK (NOT IN USE)
- 12. CLARIFIER TANK (NOT IN USE)

NOTES
Ordnance Survey Ireland Licence No. EN0083316
Copyright Ordnance Survey Ireland / Government of Ireland.

LEGEND

- WwTP SITE BOUNDARY
- WASTE WATER PROCESS PIPELINES
- OVERFLOW PIPELINE
- OUTFALL PIPELINE
- SW001 - PRIMARY DISCHARGE LOCATION
- iSW001(s) - INFLUENT SAMPLING LOCATION
- eSW001(s) - EFFLUENT SAMPLING LOCATION

POINT	EASTING	NORTHING
SW001	158833	084980
iSW001(s)	158793	084748
eSW001(s)	158826	084743

SIGNED : _____

PRINT NAME : _____

POSITION : _____

DATE : _____

FOR IRISH WATER

REV	DATE	DESCRIPTION	D	C	A

DISCHARGE LICENCE

CLIENT
IRISH WATER
 Cahill House,
 24-26 Talbot Street,
 Dublin 1.
 Tel. 1890 278 278 Web. www.water.ie

PROJECT
GRENAGH
WASTE WATER DISCHARGE
LICENCE APPLICATION

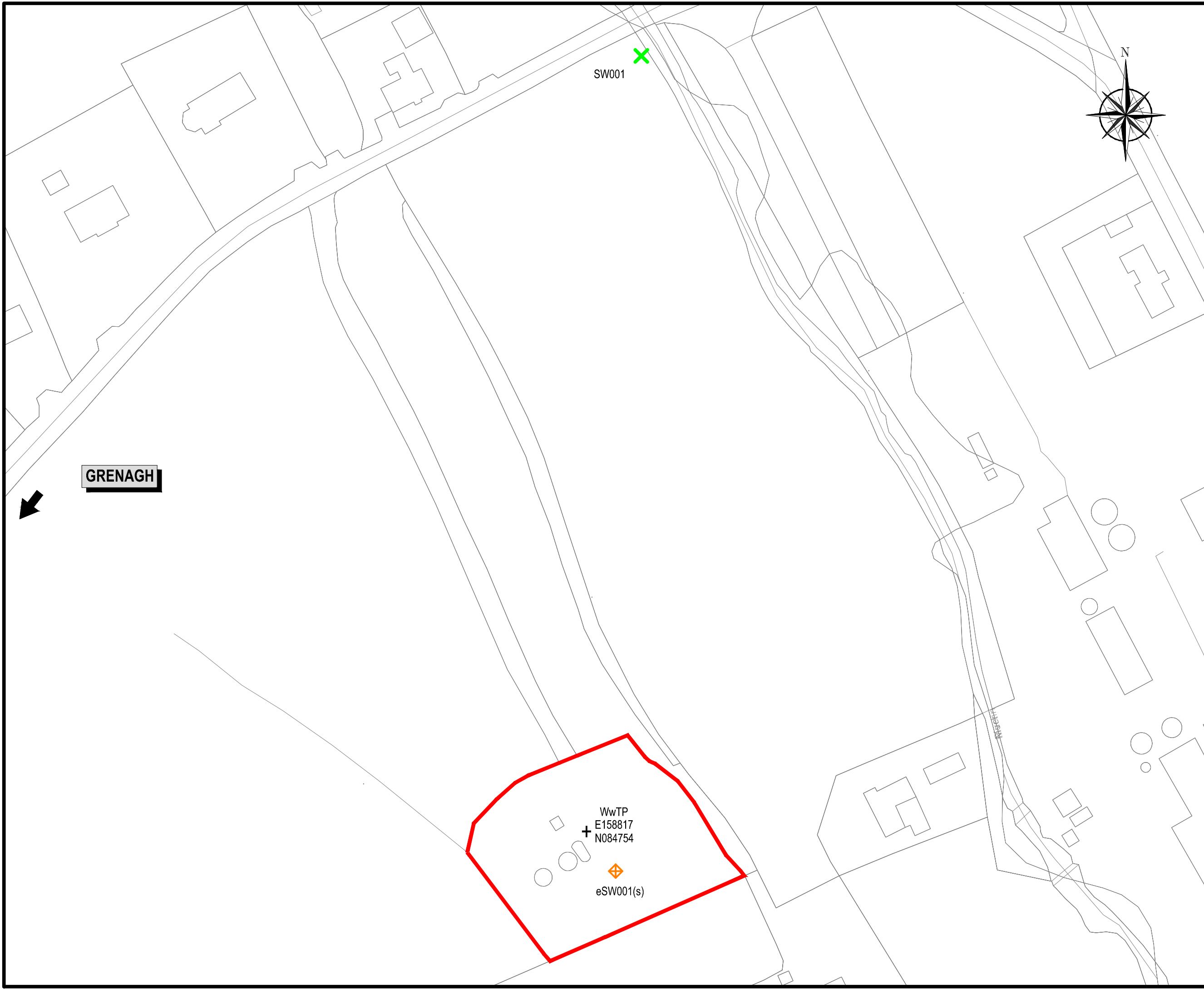
TITLE
MAP 3
WwTP SITE LOCATION PLAN

SCALES 1:5,000 1:500	DRAWN A. McIntyre DATE 19.08.2022	REV -
CAD REFERENCE 20893-NOD-WWDL-09	ATTACHMENT B.2.2	



ATTACHMENT B.2.2:




MAP 4 - LOCATION OF PRIMARY DISCHARGE POINT & SAMPLING POINT



NOTES

Ordnance Survey Ireland Licence No. EN0083316
 Copyright Ordnance Survey Ireland / Government of Ireland.

LEGEND

-  WWTP SITE BOUNDARY
-  SW001 - PRIMARY DISCHARGE LOCATION
-  xSW001(s) - EFFLUENT SAMPLING LOCATION

POINT	EASTING	NORTHING
SW001	158833	084980
eSW001(s)	158826	084743

SIGNED: _____

PRINT NAME: _____

POSITION: _____

DATE: _____

FOR IRISH WATER

REV	DATE	DESCRIPTION	D	C	A

DISCHARGE LICENCE

CLIENT
 **IRISH WATER**
 Cahill House,
 24-26 Talbot Street,
 Dublin 1.
 Tel. 1890 278 278 Web. www.water.ie

PROJECT
**GRENAGH
 WASTE WATER DISCHARGE
 LICENCE APPLICATION**

TITLE
**MAP 4
 LOCATION OF
 PRIMARY DISCHARGE POINT**

SCALES
 1:1,000

DRAWN
 A. McIntyre

DATE
 19.08.2022

CAD REFERENCE
 20893-NOD-WWDL-09

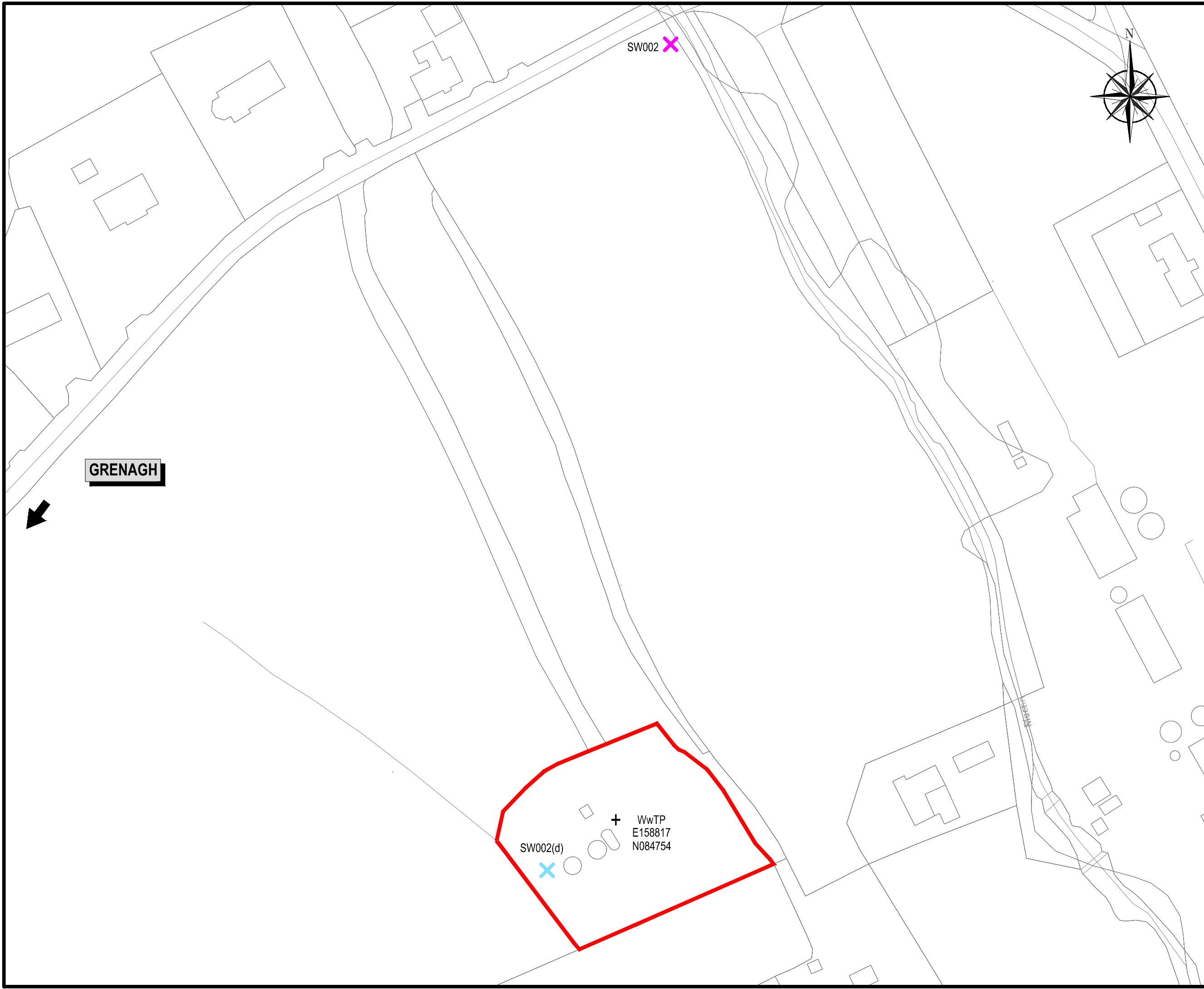
ATTACHMENT
B.2.2

REV
 -



ATTACHMENT B.2.2:




MAP 5 – LOCATION OF DUAL FUNCTION OVERFLOW



NOTES

Ordnance Survey Ireland Licence No. EN0083316
 Copyright Ordnance Survey Ireland / Government of Ireland.

LEGEND

-  WWTP SITE BOUNDARY
-  SW002, DUAL FUNCTION OVERFLOW
-  SW002 (d), DUAL FUNCTION OVERFLOW DEVICE LOCATION

POINT	EASTING	NORTHING
SW002	158833	084980
SW002 (d)	158797	084739

GRENAGH



SIGNED : _____

PRINT NAME : _____

POSITION : _____

DATE : _____

FOR IRISH WATER

REV	DATE	DESCRIPTION	D	C	A

DISCHARGE LICENCE

CLIENT
 **IRISH WATER**
 Cahill House,
 24-26 Talbot Street,
 Dublin 1.
 Tel. 1890 278 278 Web. www.water.ie

PROJECT
**GRENAGH
 WASTE WATER DISCHARGE
 LICENCE APPLICATION**

TITLE
**MAP 5
 LOCATION OF DUAL FUNCTION
 OVERFLOW (SWO & EO)**

SCALES
 1:1,000

DRAWN
 A. McIntyre

DATE
 19.08.2022

CAD REFERENCE
 20893-NOD-WWDL-09

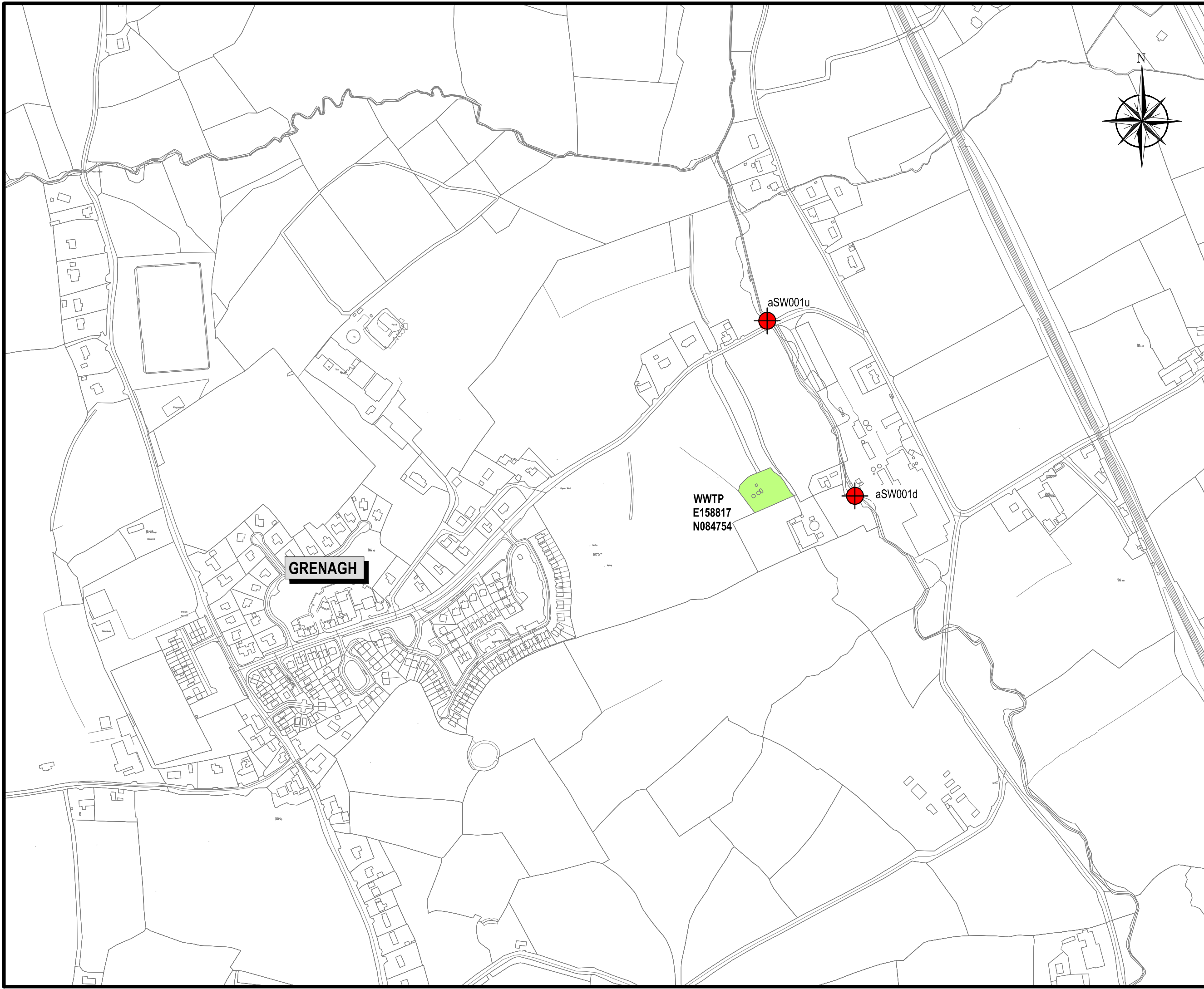
ATTACHMENT
B.2.2

REV
 -



ATTACHMENT B.2.2:

MAP 6 – LOCATION OF AMBIENT MONITORING POINTS



NOTES
 Ordnance Survey Ireland Licence No. EN0083316
 Copyright Ordnance Survey Ireland / Government of Ireland.

LEGEND

- WWTP SITE LOCATION
- aSW001x AMBIENT MONITORING LOCATION

POINT	EASTING	NORTHING
aSW001u	158824	084996
aSW001d	158952	084741

SIGNED : _____

PRINT NAME : _____

POSITION : _____

DATE : _____

FOR IRISH WATER

REV	DATE	DESCRIPTION	D	C	A

DISCHARGE LICENCE

CLIENT
 **IRISH WATER**
 Cahill House,
 24-26 Talbot Street,
 Dublin 1.
 Tel. 1890 278 278 Web. www.water.ie

PROJECT
**GRENAGH
 WASTE WATER DISCHARGE
 LICENCE APPLICATION**

TITLE
**MAP 6
 LOCATION OF
 AMBIENT MONITORING POINT**

SCALES 1:5,000	DRAWN A. McIntyre	DATE 19.08.2022
CAD REFERENCE 20893-4-00-WWDL-09	ATTACHMENT B.2.2	REV -