




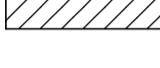


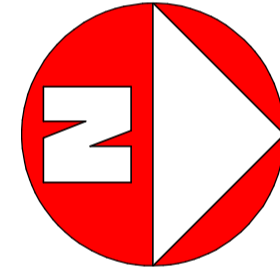


SITE LAYOUT MAP

SITE AREA = 11.64 HECTARES

PADDOCK AREA = 10.6640 HECTARES

-  EXISTING POULTRY HOUSE
-  EXISTING CONCRETE STREET
-  STORM WATER
-  FOUL WATER
-  SITE BOUNDARY
-  PROPOSED UNIT
-  PROPOSED CONCRETE
-  PADDOCK AREAS



SW - 2

SW - 1

TO MONAGHAN

TO CLONTIBRET

TO BALLYBAY

1 - Poultry House 1 (Existing Operational ~ to be replaced under planning ref. 22/75 , not yet Completed)
 2 - Existing Poultry house (Operational)
 3 - Proposed Poultry House 3 (Approved under Ref. 21/14, Not yet commenced)

