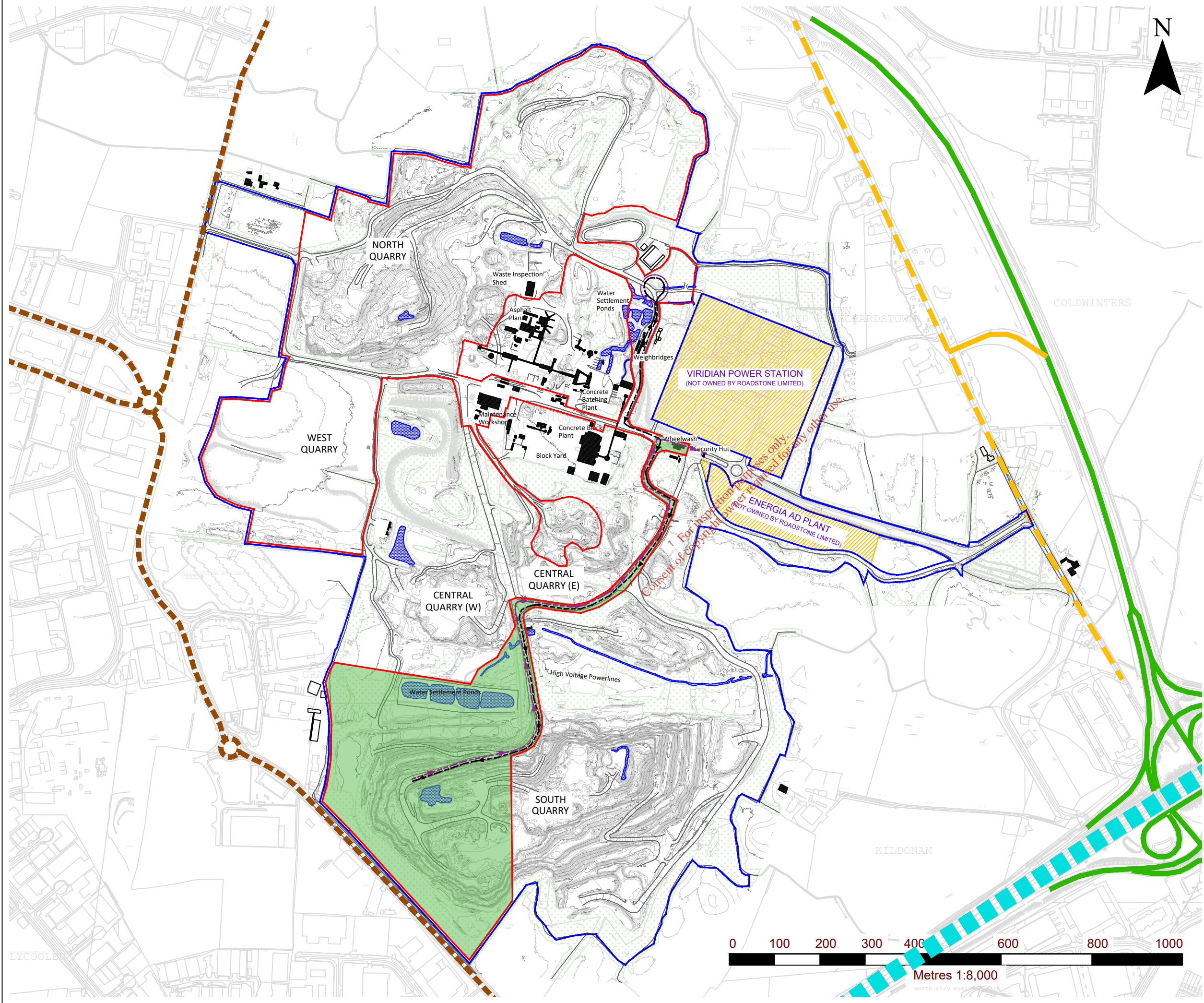


0180.00313.FIG 3-2-A.Existing Site Plan.dwg



NOTES

1. EXTRACT FROM 1:2,500 ORDNANCE SURVEY DIGITAL SHEET NO'S. 3062-A, 3062-B, 3062-C, 3062-D, 3063-A, 3063-C, 3130-A & 3130-B.
2. ORDNANCE SURVEY IRELAND LICENCE NO. CYAL50167032 (C) ORDNANCE SURVEY IRELAND/ GOVERNMENT OF IRELAND
3. SURVEY COMPLETED ON 22ND FEBRUARY 2021 BY ASM IRELAND TO ITM AND MALIN HEAD DATUM

LEGEND

	ROADSTONE LIMITED LAND INTEREST (C. 171.8 HA)
	AMENDED WASTE LICENCE AREA (COMPRISING EXISTING LICENCE AREA AND PROPOSED EXTENSION) (C. 77.5 HA)
	PROPOSED EXTENSION TO CURRENT WASTE LICENCE AREA
	M50 MOTORWAY
	N2 DUAL CARRIAGEWAY
	R135 REGIONAL ROAD (NORTH ROAD)
	LOCAL ROAD
	SEMI-PERMANENT / EPHEMERAL PONDS IN WEST QUARRY (JUNE 2016)
	DENSE VEGETATION & FORESTRY
	WATER
	STRUCTURES
	MAJOR CONTOURS (EVERY 5M) INTERMEDIATE 1 M CONTOUR
	INWARD HAUL ROUTE
	OUTWARD HAUL ROUTE

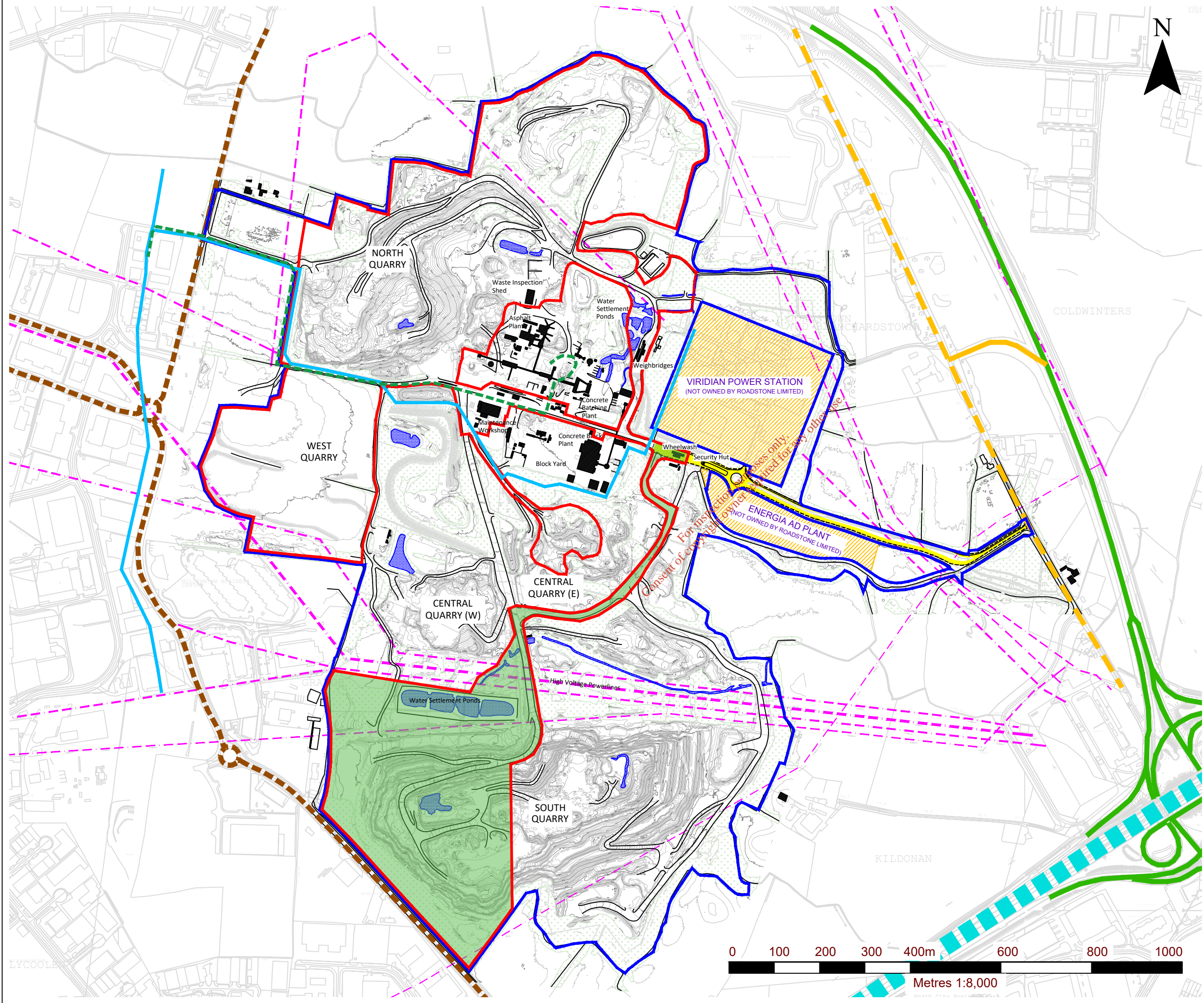
SLR CONSULTING IRELAND
 7 DUNDRUM BUSINESS PARK
 WINDY ARBOUR
 DUBLIN 14
 T: +353-1-2964667
 F: +353-1-2964676
 www.slrconsulting.com

ROADSTONE LIMITED
 WASTE LICENCE REVIEW APPLICATION
 HUNTSTOWN WASTE RECOVERY FACILITY
 NORTH ROAD, FINGLAS, DUBLIN 11
EXISTING / PROPOSED WASTE RECOVERY FACILITY LAYOUT

FIGURE 3-2A

Scale: 1:8,000 @ A3 Date: DECEMBER 2021

0180.00313.FIG 3-2-B.Site Utilities Layout.dwg



NOTES

- EXTRACT FROM 1:2,500 ORDNANCE SURVEY DIGITAL SHEET NO'S. 3062-A, 3062-B, 3062-C, 3062-D, 3063-A, 3063-C, 3130-A & 3130-B.
- ORDNANCE SURVEY IRELAND LICENCE NO. CYAL50167032 (C) ORDNANCE SURVEY IRELAND/ GOVERNMENT OF IRELAND
- SURVEY COMPLETED ON 22ND FEBRUARY 2021 BY ASM IRELAND TO ITM AND MALIN HEAD DATUM

LEGEND

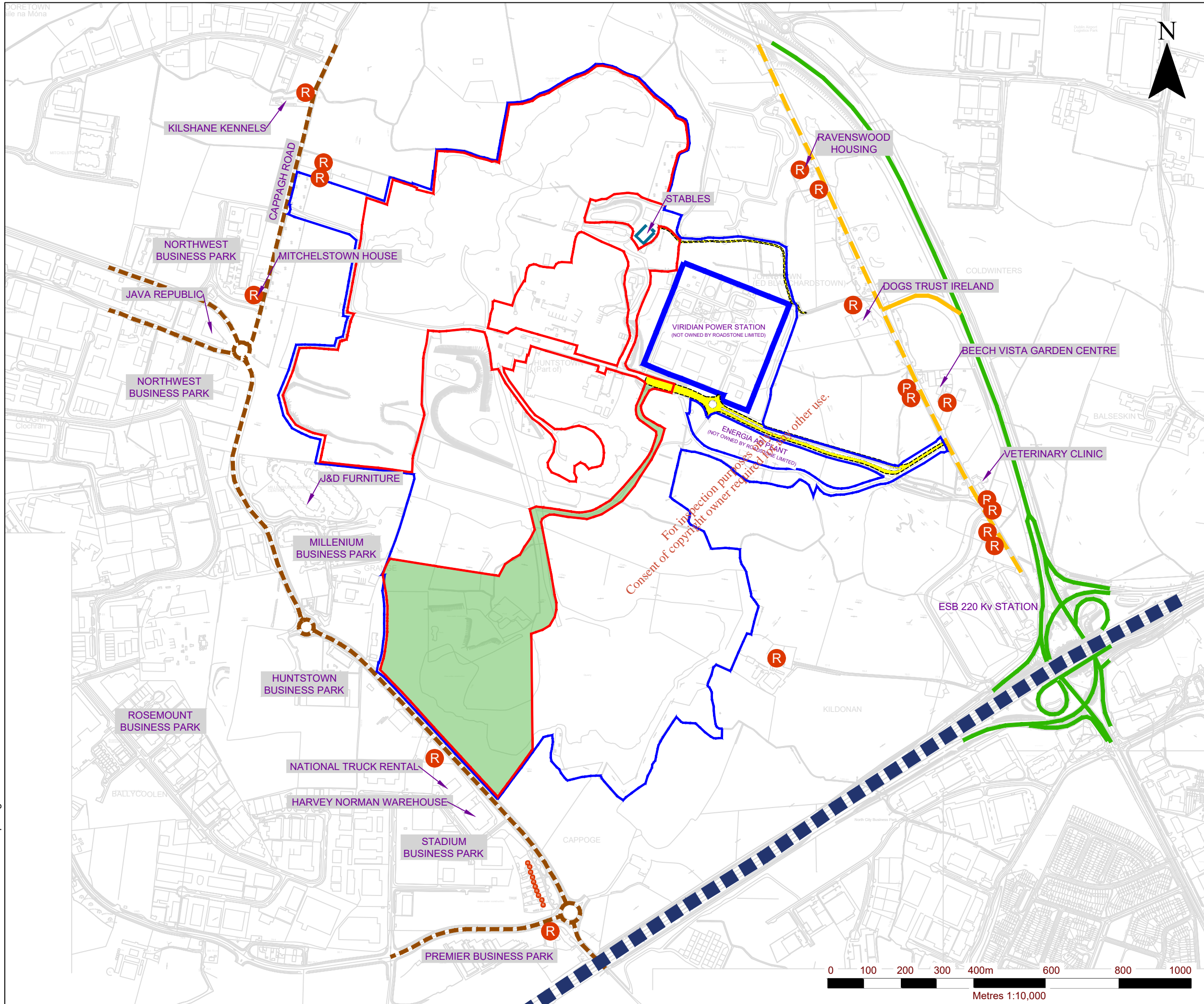
	ROADSTONE LIMITED LAND INTEREST (C. 171.8 HA)
	AMENDED WASTE LICENCE AREA (COMPRISING EXISTING LICENCE AREA AND PROPOSED EXTENSION) (C. 77.5 HA)
	PROPOSED EXTENSION TO CURRENT WASTE LICENCE AREA
	N2 DUAL CARRIAGEWAY
	R135 REGIONAL ROAD (NORTH ROAD)
	LOCAL ROAD
	SEMI-PERMANENT / EPHEMERAL PONDS IN WEST QUARRY (JUNE 2016)
	DENSE VEGETATION & FORESTRY
	OVERHEAD POWERLINES 10Kv / 38 Kv / 110Kv / 220Kv
	WATER
	STRUCTURES
	MAJOR CONTOURS (EVERY 5M) INTERMEDIATE 1 M CONTOUR
	GAS DISTRIBUTION PIPELINE
	GAS TRANSMISSION PIPELINE

SLR
 SLR CONSULTING IRELAND
 7 DUNDRUM BUSINESS PARK
 WINDY ARBOUR
 DUBLIN 14
 T: +353-1-2964667
 F: +353-1-2964676
 www.slrconsulting.com

ROADSTONE LIMITED
 WASTE LICENCE REVIEW APPLICATION
 HUNTSTOWN WASTE RECOVERY FACILITY
 NORTH ROAD, FINGLAS, DUBLIN 11
SITE UTILITIES LAYOUT
FIGURE 3-2B

Scale: 1:8,000 @ A3 Date: DECEMBER 2021





NOTES

1. EXTRACT FROM 1:2,500 ORDNANCE SURVEY DIGITAL SHEET NO'S. 3062-A, 3062-B, 3062-C, 3062-D, 3063-A, 3063-C, 3130-A & 3130-B.

2. ORDNANCE SURVEY IRELAND LICENCE NO. CYAL50167032 (C) ORDNANCE SURVEY IRELAND/ GOVERNMENT OF IRELAND

LEGEND

	ROADSTONE LIMITED LAND INTEREST (C. 171.8 HA)
	AMENDED WASTE LICENCE AREA (COMPRISING EXISTING LICENCE AREA AND PROPOSED EXTENSION) (C. 77.5 HA)
	PROPOSED EXTENSION TO CURRENT WASTE LICENCE AREA
	N2 DUAL CARRIAGEWAY
	R135 REGIONAL ROAD (NORTH ROAD)
	LOCAL ROAD
	M50 MOTORWAY
	RIGHT OF WAY
	LOCATION OF NEAREST RESIDENCES

SLR SLR CONSULTING IRELAND
 7 DUNDRUM BUSINESS PARK
 WINDY ARBOUR
 DUBLIN 14
 T: +353-1-2964667
 F: +353-1-2964676
 www.slrconsulting.com

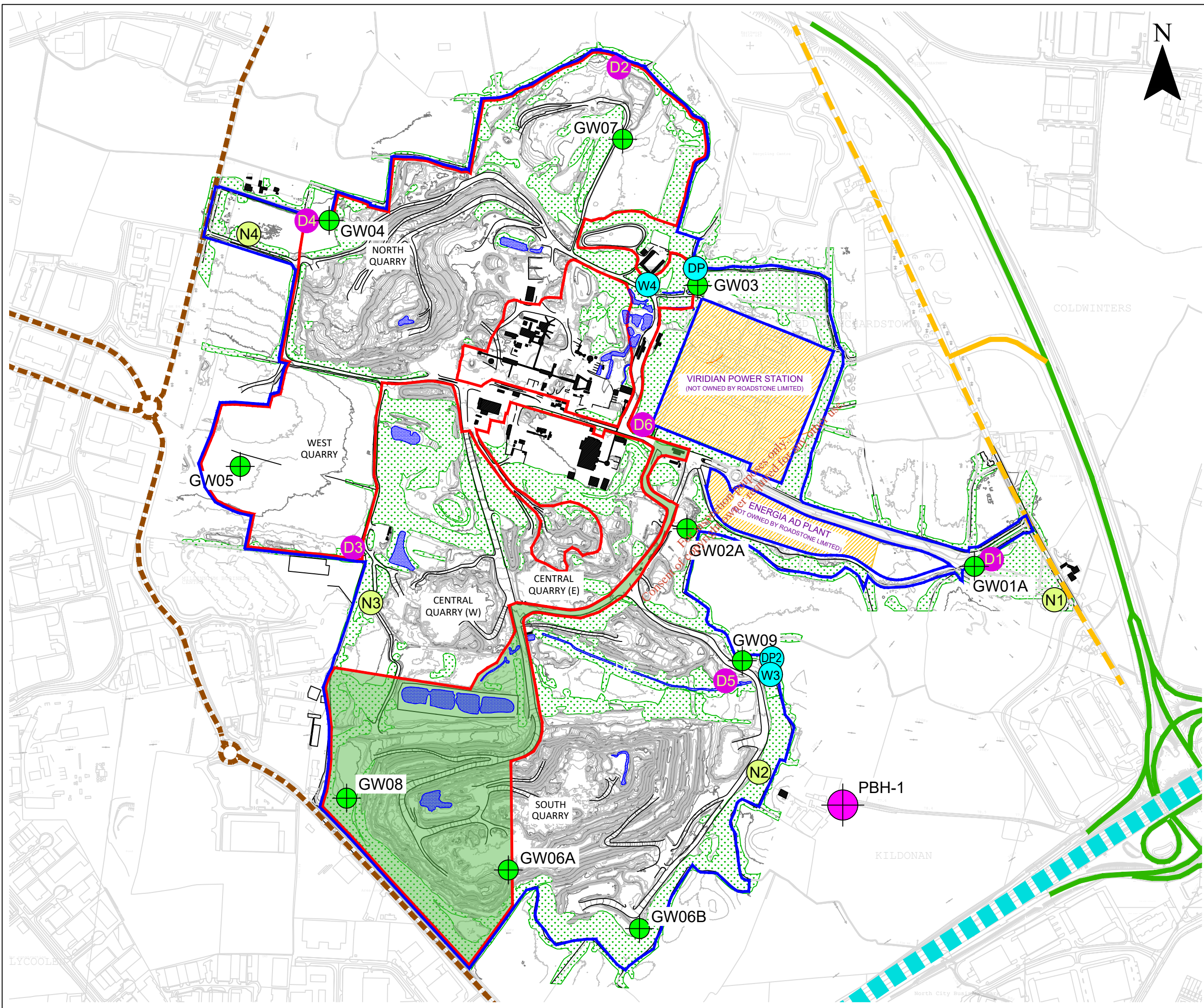
ROADSTONE LIMITED
 WASTE LICENCE REVIEW APPLICATION
 HUNTSTOWN WASTE RECOVERY FACILITY
 NORTH ROAD, FINGLAS, DUBLIN 11
SURROUNDING LANDUSE MAP

FIGURE 3-2C

Scale: 1:10,000 @ A3 Date: DECEMBER 2021

0180.00313.FIG 3-2-C.SiteLocationMap.dwg

0180.00313.FIG 3-2-D.Environmental Monitoring Locations.dwg



NOTES

- EXTRACT FROM 1:2,500 ORDNANCE SURVEY DIGITAL SHEET NO'S. 3062-A, 3062-B, 3062-C, 3062-D, 3063-A, 3063-C, 3130-A & 3130-B.
- ORDNANCE SURVEY IRELAND LICENCE NO. CYAL50167032 (C) ORDNANCE SURVEY IRELAND/ GOVERNMENT OF IRELAND
- SURVEY COMPLETED ON AUGUST 2021 BY ASM IRELAND TO ITM AND MALIN HEAD DATUM

LEGEND

	ROADSTONE LIMITED LAND INTEREST (C. 171.8 HA)
	AMENDED WASTE LICENCE AREA (COMPRISING EXISTING LICENCE AREA AND PROPOSED EXTENSION) (C. 77.5 HA)
	PROPOSED EXTENSION TO CURRENT WASTE LICENCE AREA
	N2 DUAL CARRIAGEWAY
	R135 REGIONAL ROAD (NORTH ROAD)
	LOCAL ROAD
	ON-SITE GROUNDWATER WELL LOCATIONS
	PRIVATE WELLS
	HUNTSTOWN POWER STATION WELL LOCATIONS
	NOISE MONITORING LOCATION
	DUST MONITORING LOCATION
	SURFACE WATER MONITORING LOCATION

SLR CONSULTING IRELAND
 7 DUNDRUM BUSINESS PARK
 WINDY ARBOUR
 DUBLIN 14
 T: +353-1-2964667
 F: +353-1-2964676
 www.slrconsulting.com

ROADSTONE LIMITED
 WASTE LICENCE REVIEW APPLICATION
 HUNTSTOWN WASTE RECOVERY FACILITY
 NORTH ROAD, FINGLAS, DUBLIN 11

ENVIRONMENTAL MONITORING LOCATIONS

FIGURE 3-2D

Scale: 1:8,000 @ A3 Date: DECEMBER 2021