



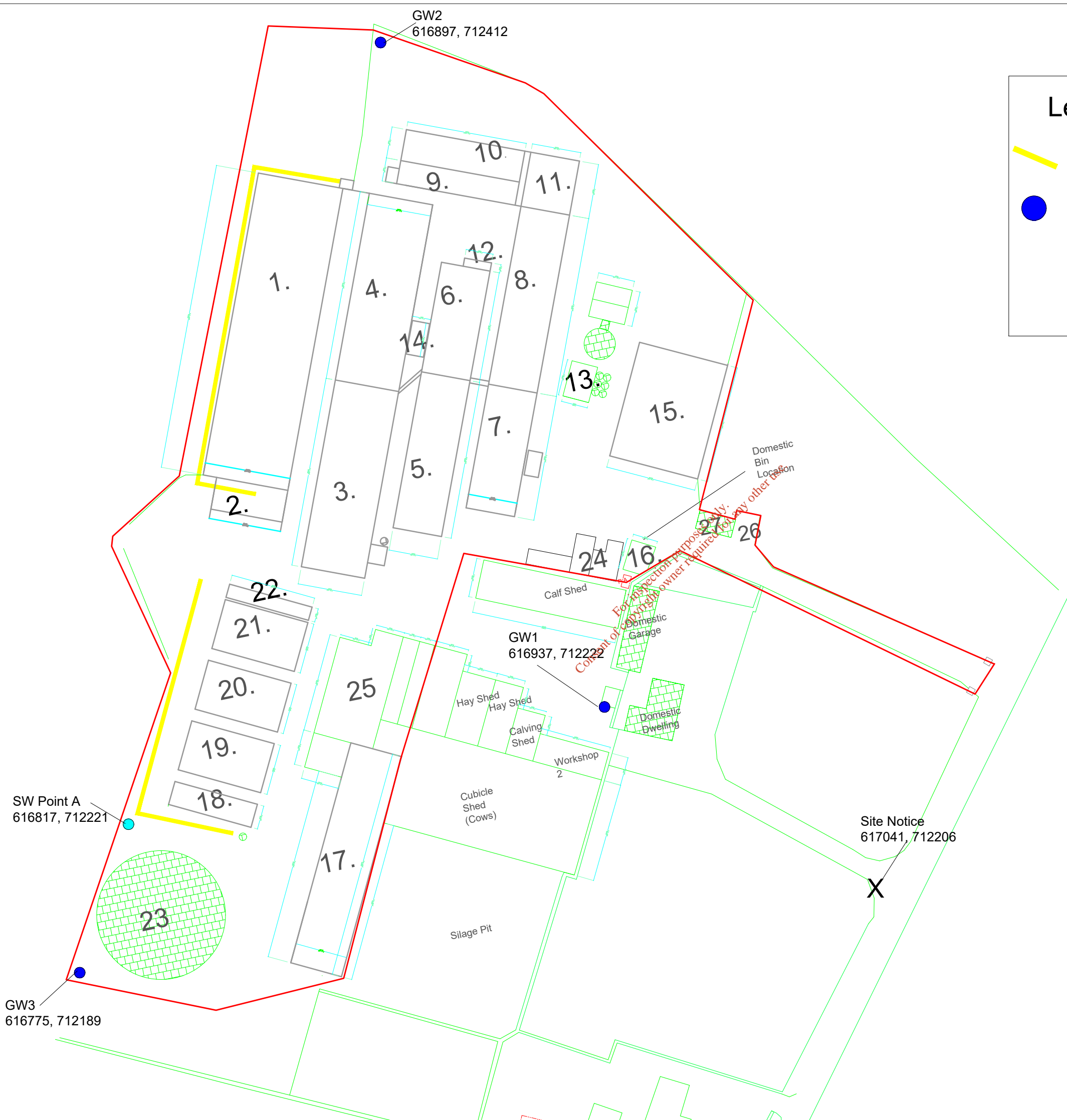


Legend

-  Areas where the tanks are overground
-  Well Location
-  Downpipe
-  Storm water flow

Legend	
Structure No.	Structure Name
1	Dry Sow house
2	Hospital Shed
3	1st stage weaner house
4	2nd stage weaner house
5	Farrowing house 1
6	Farrowing house 2
7	Fattener house 1
8	fattener house 2
9	Boar House
10	Gilt House 1
11	Gilt house 2
12	Chemical Medicine & disinfectant store
13	Feed tank office
14	Fuel & feed storage areas
15	Grain Store
16	Reception Office
17	Fattner house 3
18	Trowbrige 4
19	Trowbrige 3
20	Trowbrige 2
21	Trowbrige 1
22	Hospital pens
23	Over ground slurry tank
24	mobile homes
25	Dairy
26	carpark
27	Workshop



Name and Address



NRGE
 Mooresfort
 Lattin
 Co Tipperary
 Phone 062 55385
 Fax 062 55483
 Email info@nrge.ie

Project Name and Address

Harvest Lodge

Aug 21	Sheet
Drawn By L McEniry	001 Rev. 1
Scale 1:1000	