




**FEHILY  
TIMONEY**

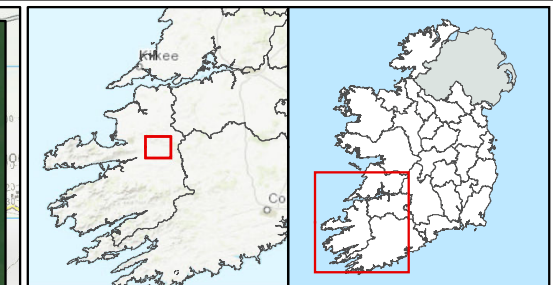
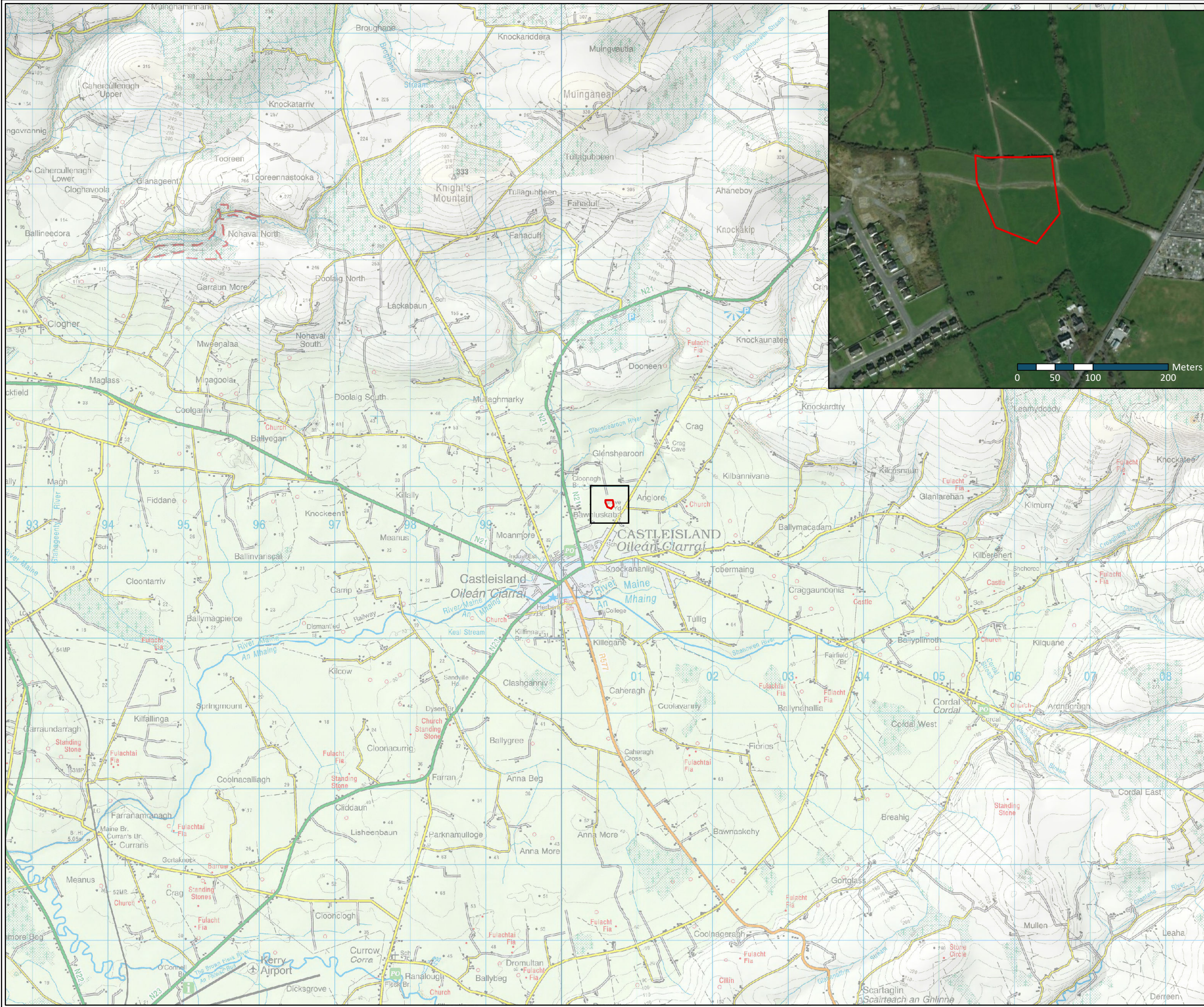
**CONSULTANTS IN ENGINEERING,  
ENVIRONMENTAL SCIENCE  
& PLANNING**

# Attachment C.1

Site Location Figure



Within this attachment, the site boundary presented represents a revised boundary following Tier 2 Risk Assessment.



Site Boundary

<b>TITLE:</b>	Site Location
<b>PROJECT:</b>	Environmental Risk Assessment for Castleisland Landfill, Co. Kerry
<b>FIGURE NO:</b>	2.1
<b>CLIENT:</b>	Kerry County Council
<b>SCALE:</b>	1:50000
<b>REVISION:</b>	0
<b>DATE:</b>	25/10/2019
<b>PAGE SIZE:</b>	A3