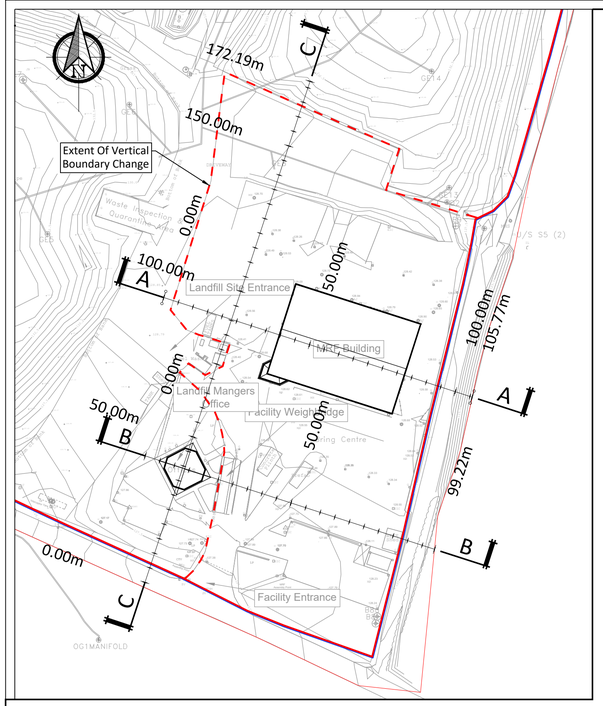

0m 10m 20m 30m 40m 50m 60m 70m 80m 90m 100m

Scale 1:1000

SITE PLAN

Scale 1:1000

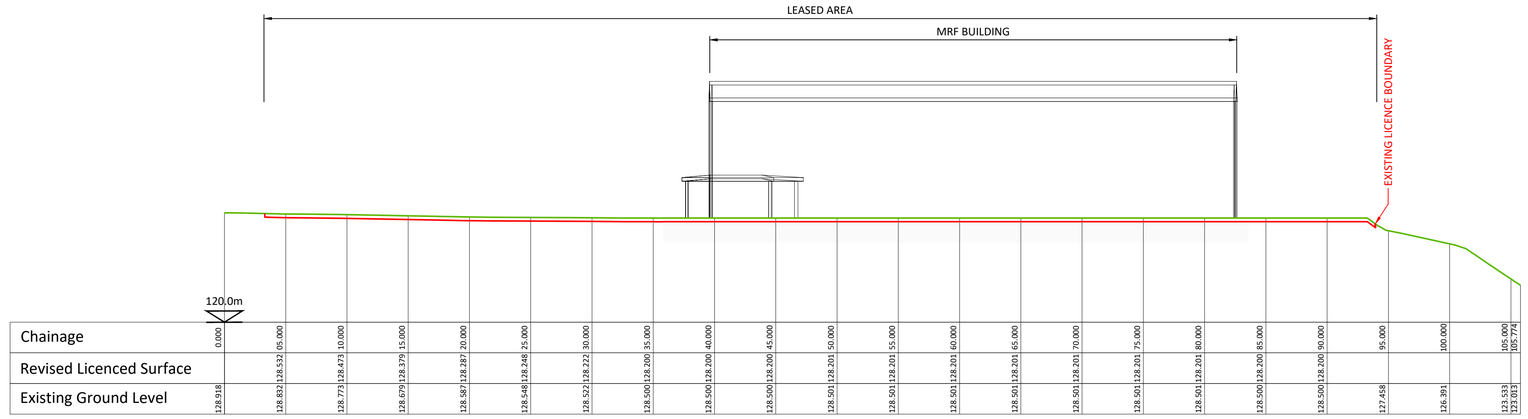

Chainage	0.000	05.000	10.000	15.000	20.000	25.000	30.000	35.000	40.000	45.000	50.000	55.000	60.000	65.000	70.000	75.000	80.000	85.000	90.000	95.000	100.000	105.000	105.774
Revised Licenced Surface		128.532	128.473	128.379	128.297	128.248	128.222	128.200	128.200	128.200	128.200	128.201	128.201	128.201	128.201	128.201	128.200	128.200	128.200				
Existing Ground Level	128.918	128.832	128.773	128.679	128.587	128.548	128.522	128.500	128.500	128.500	128.501	128.501	128.501	128.501	128.501	128.501	128.501	128.501	128.500	127.458	126.391	123.533	123.013

SECTION A-A

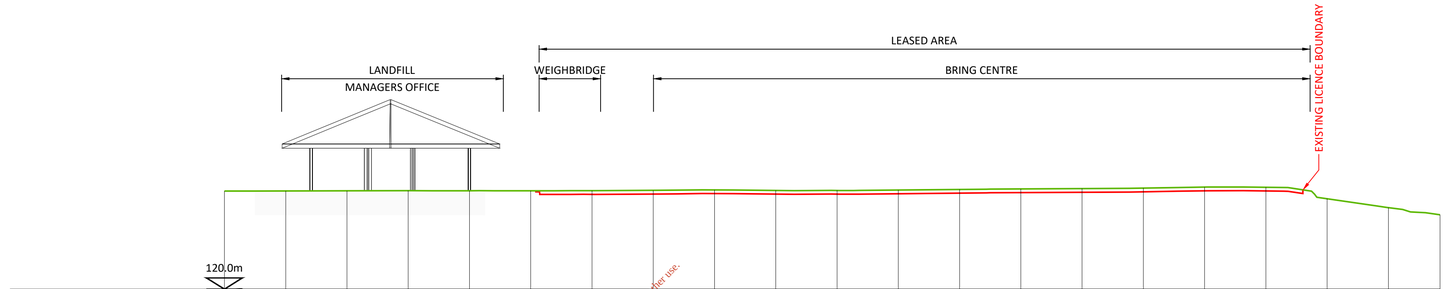

Chainage	0.000	05.000	10.000	15.000	20.000	25.000	30.000	35.000	40.000	45.000	50.000	55.000	60.000	65.000	70.000	75.000	80.000	85.000	90.000	95.000	99.219
Revised Licenced Surface																					
Existing Ground Level	128.002	128.012	128.021	128.032	128.038	128.025	127.736	127.763	127.796	127.756	127.755	127.786	127.827	127.877	127.904	127.944	128.026	128.011	127.379	126.655	126.070

SECTION B-B

For inspection purposes only.
Consent of copyright owner required for any other use.

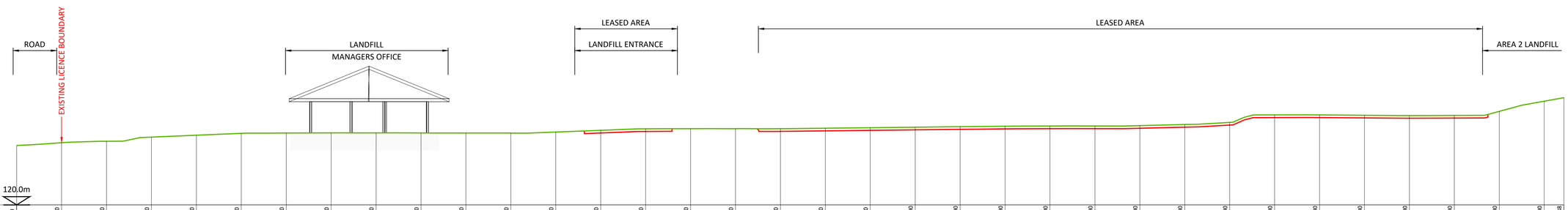

Chainage	0.000	05.000	10.000	15.000	20.000	25.000	30.000	35.000	40.000	45.000	50.000	55.000	60.000	65.000	70.000	75.000	80.000	85.000	90.000	95.000	100.000	105.000	110.000	115.000	120.000	125.000	130.000	135.000	140.000	145.000	150.000	155.000	160.000	165.000	170.000	172.188
Revised Licenced Surface														128.019	128.184			128.198	128.252	128.309	128.366	128.422	128.475	128.498	128.500	128.540	128.567	128.899	129.734	129.736	129.694	129.663	129.680	130.430		
Existing Ground Level	126.622	126.928	127.094	127.555	127.769	127.978	128.012	128.026	128.028	128.020	128.012	128.008	128.124	128.319	128.484	128.500	128.504	128.498	128.552	128.609	128.666	128.722	128.775	128.798	128.800	128.840	128.967	129.199	130.034	130.036	129.994	129.963	129.980	130.430	131.560	131.957

SECTION C-C

CROSS SECTIONS

Scale 1:250

LEGEND

EXISTING IE LICENCE BOUNDARY

PROPOSED VERTICAL REVISION
EXISTING IE LICENCE BOUNDARY

If Applicable : Ordnance Survey Ireland Licence No. EN 0001217 © Ordnance Survey Ireland and Government of Ireland

FEHILY TIMONEY
Cork | Dublin | Carlow
www.fehilytimoney.ie

No part of this document may be reproduced or transmitted in any form or stored in any retrieval system of any nature without the written permission of Fehily Timoney & Company as copyright holder except as agreed for use on the project for which the document was originally issued. Do not scale. Use figured dimensions only. If in doubt - Ask!

Rev.	Description	App By	Date
A	ISSUE FOR INFORMATION	BG	XX.03.21
B	ISSUE FOR EPA	JON	10.03.21

PROJECT: SCOTCH CORNER LANDFILL		CLIENT: MONAGHAN COUNTY COUNCIL	
SHEET: SITE CROSS SECTIONS	Date 03.03.21	Project number P2048	Scale (@ A1-) As Shown
	Drawn by SK	Drawing Number P2048-0100-0004	Rev B
	Checked by JON		

O:\ACAD\2019\P2048\P2048-0100-0004

Wednesday 10 March 2021

EPA Export 09-09-2021:02:39:55