
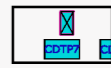







LEGEND

-  Site Boundary
-  2020 Trialpit Location
-  Trialpit where C & D Waste from School was found (Yellow square surround)
-  Trialpit where Old/Original Waste was found (magenta square surround)
-  Trialpit where Asbestos was found in soil samples (red & black square surround)

- NOTES**
1. FIGURED DIMENSIONS ONLY TO BE TAKEN FROM THIS DRAWING
 2. ALL LEVELS SHOWN RELATE TO ORDNANCE SURVEY DATUM AT MALIN HEAD

Issue	Date	Description	By	Chkd.

Client:
Galway County Council

Project:
Tier 2 Site Investigation & Tier 3 GQRA Assessment of Former Shore Road Landfill

Title:
Location of Trialpits excavated in Site Investigation of June 2020 (C&D Deposition Area)

Scale:
1:500@A3

Prepared by: C.D. Checked: P.M. Date: 01-11-20

Project Director: P.MULROY

