
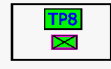
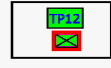



LEGEND

-  Site Boundary
-  Trialpit Location
-  Trialpit where Domestic Waste was found (red square surround)
-  Trialpit where C & D Waste was found (magenta square surround)

- NOTES**
1. FIGURED DIMENSIONS ONLY TO BE TAKEN FROM THIS DRAWING
 2. ALL LEVELS SHOWN RELATE TO ORDNANCE SURVEY DATUM AT MALIN HEAD

Issue	Date	Description	By	Chkd.

Client:
Galway County Council

Project:
Tier 2 Site Investigation & Tier 3 GQRA Assessment of Former Shore Road Landfill

Title:
Site Layout and Location of Trialpits excavated in Site Investigation of 2014

Scale:
1:750@A3

Prepared by: C.D. Checked: P.M. Date: 01-11-20

Project Director: P.MULROY



Issue: 0
Drawing No.: Figure 8