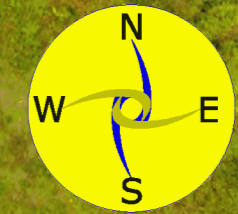









P.G.M. = 3
 Eastings = 65402.506
 Northings = 250496.947
 Elevation = 3.240m



LEGEND

-  Site Boundary
-  Old Domestic Waste identified in 2014 (red Hatch)
-  Old C&D Waste identified in 2014 (blue hatch)
-  C&D Waste from school identified in 2020 (yellow hatch)
-  Areas where asbestos was found in soil

- NOTES**
- FIGURED DIMENSIONS ONLY TO BE TAKEN FROM THIS DRAWING
 - ALL LEVELS SHOWN RELATE TO ORDNANCE SURVEY DATUM AT MALIN HEAD

Issue	Date	Description	By	Chkd.

Client:
Galway County Council

Project:
Tier 2 Site Investigation & Tier 3 GQRA Assessment of Former Shore Road Landfill

Title:
Location of Old & New Waste Types (i.e. Domestic or C&D Waste) & Areas where Asbestos was found in 2020 within Historic Landfill

Scale:
1:500@A3

Prepared by: C.D.
 Checked: P.M.
 Date: 01-11-20
 Project Director: P.MULROY



Issue: **0**
 Drawing No.: **Figure 11**