

Article 6(3) Appropriate Assessment Screening Report

Kellysgrove Bog, Co Galway
Decommissioning and
Rehabilitation 2021

For inspection purposes only.
Consent of copyright owner required for any other use.



DOCUMENT DETAILS

Client: **Bord na Móna**

Project Title: **Kellysgrove Bog, Co Galway Decommissioning and Rehabilitation 2021**

Project Number: **201008**

Document Title: **Article 6(3) Appropriate Assessment Screening Report**

Document File Name: **AASR D- 2021.03.16- 201008**

Prepared By: **MKO
Tuam Road
Galway
Ireland
H91 VW84**

For inspection purposes only.
Consent of copyright owner must be obtained for any other use.



Planning and
Environmental
Consultants

Rev	Status	Date	Author(s)	Approved By
01	Draft	16/03/2021	IR	PR

Table of Contents

1.	INTRODUCTION	1
1.1	Background.....	1
1.2	Appropriate Assessment	1
1.2.1	Screening for Appropriate Assessment	1
1.2.2	Appropriate Assessment (Natura Impact Statement).....	2
1.2.3	Statement of authority.....	2
2.	DESCRIPTION OF THE PROJECT AND BASELINE ENVIRONMENT	3
2.1	Site details	3
2.1.1	Site location.....	3
2.1.2	Site description.....	3
2.2	Characteristics of the Peatland Climate Action Scheme.....	5
2.2.1	Overview	5
2.2.2	Decommissioning and rehabilitation stage	5
2.2.3	Operational stage	7
2.3	Description of the baseline ecological environment	10
2.3.2	Consequences of proposed rehabilitation for current habitats	13
3.	IDENTIFICATION OF RELEVANT EUROPEAN SITES	14
3.1	Identification of the European Sites within the Likely Zone of Impact.....	14
3.2	European Sites with the potential to be significantly affected by the PCAS activities	26
3.3	Likely cumulative impact of the PCAS activities on European Sites, in-combination with other plans and projects.....	26
3.3.1	Review of other plans and projects.....	26
3.3.2	Conclusion of in-combination/cumulative assessment.....	26
4.	ARTICLE 6(3) APPROPRIATE ASSESSMENT SCREENING STATEMENT AND CONCLUSIONS	27
4.1	Data collected to carry out assessment.....	27
4.2	Concluding statement	27
	BIBLIOGRAPHY	28

TABLE OF TABLES

Table 3-1 Identification of European sites within Likely Zone of Impact.....	16
--	----

TABLE OF PLATES

Plate 2-1 Indicative Enhanced Rehabilitation Plan for Kellysgrove Bog (extracted from Appendix 1)	9
Plate 2-2 View of the typical high bog vegetation with existing drainage across Kellysgrove Bog (April 2020, extracted from Appendix 1).....	11
Plate 2-3 View of the old Ballinasloe Canal that runs through the site with the Hymany Way on the bank on the left side in the picture (April 2020, extracted from Appendix 1)	11

APPENDICES

Appendix 1.....	Kellysgrove Bog Cutaway Bog Decommissioning and Rehabilitation Plan 2021
Appendix 2	Rehabilitation Method DPT 2 Peat Drain Blocking

1. INTRODUCTION

1.1 Background

McCarthy Keville O'Sullivan Ltd. (MKO) has been appointed to provide the information necessary to provide the information necessary to allow the undertaking of an Article 6(3) Screening for Appropriate Assessment for the decommissioning and rehabilitation of Kellysgrove Bog, Co Galway.

The current project is not directly connected with, or necessary for the management of any European Site, consequently the project has been subject to the Appropriate Assessment Screening process.

The assessment in this report is based on a desk study and field surveys between 2012 and 2020 by Bord na Móna and on a site visit on the 2nd of December 2020 by Inga Reich and Pat Roberts of MKO. It specifically assesses whether the proposed rehabilitation works will have any impact upon European Sites.

This report has been prepared in accordance with the European Commission guidance document 'Assessment of Plans and Projects Significantly affecting Natura 2000 Sites: Methodological Guidance on the provisions of Article 6(3) and 6(4) of the Habitats Directive 92/43/EEC' (EC, 2001) and the Department of the Environment's Guidance on the Appropriate Assessment of Plans and Projects in Ireland (December 2009, amended February 2010).

In addition to the guidelines referenced above, the following relevant guidance was considered in preparation of this report:

1. *DoEHLG (2010) Appropriate Assessment of Plans and Projects in Ireland Guidance for Planning Authorities. Department of the Environment, Heritage and Local Government,*
2. *European Communities (2018) Managing Natura 2000 Sites: the provisions of Article 6 of the 'Habitats' Directive 92/43/EEC, Office for Official Publications of the European Communities, Luxembourg, European Commission,*
3. *European Communities (2000) Managing Natura 2000 Sites: the provisions of Article 6 of the 'Habitats' Directive 92/43/EEC, Office for Official Publications of the European Communities, Luxembourg, European Commission,*
4. *Directive 92/43/EEC Office for Official Publications of the European Communities, Luxembourg, European Commission,*
5. *EC (2007) Guidance document on Article 6(4) of the 'Habitats Directive' 92/43/EEC - Clarification of the concepts of: alternative solutions, imperative reasons of overriding public interest, compensatory measures, overall coherence, opinion of the commission. European Commission,*
6. *EC (2013) Interpretation Manual of European Union Habitats. Version EUR 28. European Commission.*

1.2 Appropriate Assessment

1.2.1 Screening for Appropriate Assessment

Screening is the process of determining whether an Appropriate Assessment is required for a plan or project. Under Part XAB of the Planning and Development Act, 2000, as amended, screening must be carried out by the Competent Authority to assess, in view of best scientific knowledge, if a land-use plan or proposed development, individually or in combination with another plan or project, is likely to have a significant effect on a European site. The determination as to whether an Appropriate Assessment is required must be made on the basis of objective information and should be recorded.

Consultants or project proponents may undertake a form of screening to establish if an Appropriate Assessment is required and provide advice or may submit the information necessary to allow the

Screening to be undertaken. Where it cannot be excluded beyond reasonable scientific doubt, that a proposed plan or project, individually or in combination with other plans and projects, would have a significant effect on the conservation objectives of a European site, an Appropriate Assessment (Natura Impact Statement (NIS)) of the plan or project is required.

1.2.2 Appropriate Assessment (Natura Impact Statement)

The term Natura Impact Statement (NIS) is defined in legislation¹. An NIS, where required, should present the data, information and analysis necessary to reach a definitive determination as to 1) the implications of the plan or project, alone or in combination with other plans and projects, for a European site in view of its conservation objectives, and 2) whether there will be adverse effects on the integrity of a European site. The NIS should be underpinned by best scientific knowledge, objective information and by the precautionary principle.

1.2.3 Statement of authority

The site visit was undertaken by Inga Reich (Honours degree in Biology, Ph.D. in Applied Ecology) and Pat Roberts (B.Sc. (Env.) MCIEEM) who has over 15 years post graduate experience in ecological consultancy and impact assessment. The report was written by Inga Reich and reviewed by Pat Roberts.

For inspection purposes only.
Consent of copyright owner required for any other use.

¹As defined in Section 177T of the Planning and Development Act, 2000 as amended, an NIS means a statement, for the purposes of Article 6 of the Habitats Directive, of the implications of a proposed development, on its own and in combination with other plans and projects, for a European site in view of its conservation objectives. It is required to include a report of a scientific examination of evidence and data, carried out by competent persons to identify and classify any implications for the European site in view of its conservation objectives

2. DESCRIPTION OF THE PROJECT AND BASELINE ENVIRONMENT

2.1 Site details

2.1.1 Site location

Kellysgrove Bog is located approximately 2km south of Ballinasloe and 8.5km west of Shannonbridge in Co Galway (Grid Ref. E 186691 N 227077) just west of the River Suck. The M6 motorway runs to the north of the site and the R355 to the west and the bog can be accessed via small local roads from the north and along the south-west or via the Hymany Way, a long-distance footpath that runs through the site in a north-south direction. The site location is shown in Figure 2.1.

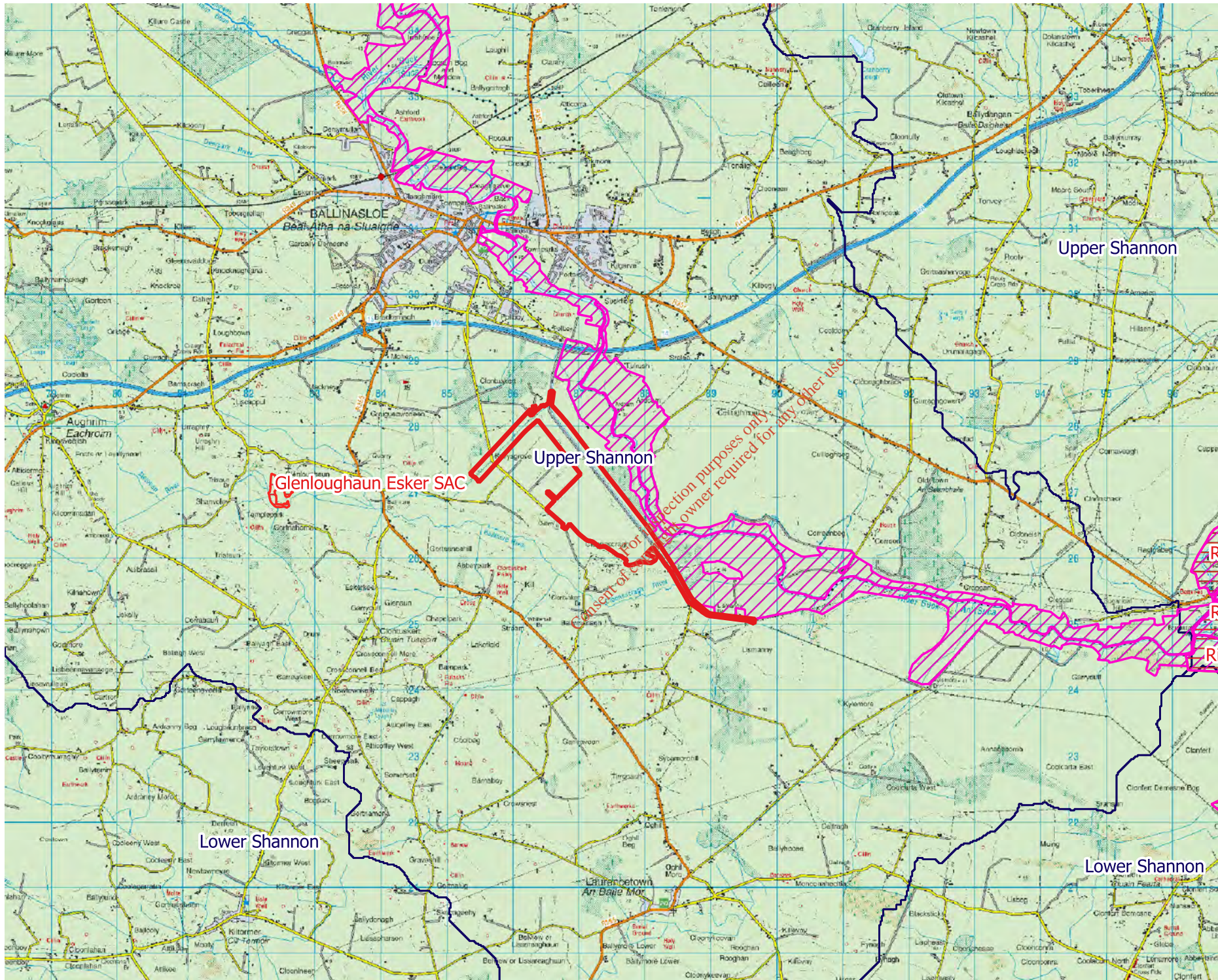
2.1.2 Site description

Kellysgrove Bog is located in close proximity to the River Suck which flows near the north-eastern boundary. It is drained by two streams that flow into the Suck, the Loughbown to the north and the Cloonescragh/ Ballinure River to the south and by the old Ballinasloe Canal near the north-eastern border of the site. Adjacent to the canal, which is no longer navigable, is a long-distance footpath, the Hymany Way, which runs through the site. The surrounding landscape primarily consists of a mosaic of low-lying agricultural grassland, cutover bog and conifer forestry.

Kellysgrove Bog comprises 203.6 Ha in total. It was drained in the 1980s in anticipation of industrial peat production but no peat harvesting ever took place. As a result, Kellysgrove Bog retains raised but degraded bog vegetation with some small remnant sections of intact raised bog still present. Peat removal has occurred only as part of domestic turf cutting with no peat being removed from the majority of the Bord na Móna-owned area. As a result, peat depths range substantially, from between 0 m at the edges of the site to between 6 and 8 m in the high bog. Acidic peat is present in the upper level across the surface of the high bog which is indicated by the heather-dominated vegetation in dry areas, while wetter parts contain Bog Cotton and patches of *Sphagnum*-rich vegetation. The drains across Kellysgrove Bog have become infilled in places, although some are still carrying water off the site (see Appendix 1).

The underlying geology at Kellysgrove Bog is limestone and calcareous shale bedrock². The underlying soils and sub-soils are classed as 'Raised Bog Cutover Peat'.

² <https://www.gsi.ie/en-ie/data-and-maps/Pages/Bedrock.aspx>



- Map Legend**
- Site outline
 - Special Area of Conservation
 - Special Protection Area
 - Water Framework Directive Catchments



Drawing Title Site Location Kellysgrove Bog	
Project Title Kellysgrove Bog Co. Galway R & D 2021	
Drawn By IR	Checked By PR
Drawing No. 201008	Drawing No. Figure 2.1
Scale 1:75000	Date 29.01.2021

MKO
Planning and Environmental Consultants
Tuum Road, Galway
Ireland, H91 VW84
+353 (0) 91 735611
email: info@mkofireland.ie
Website: www.mkofireland.ie

Ordnance Survey Ireland Licence No. AR 0021820 © Ordnance Survey Ireland / Government of Ireland

2.2 Characteristics of the Peatland Climate Action Scheme

2.2.1 Overview

Bord na Móna operates under IPC Licence issued and administered by the EPA to extract peat within the Blackwater bog group (Ref. P0502-01), of which Kellysgrove Bog is part of. As part of Conditions 10.1 and 10.2 of this license, respectively, decommissioning and rehabilitation must be undertaken to ensure the permanent rehabilitation of the cutaway bog lands within the licensed area.

A document titled ‘*Kellysgrove Bog Cutaway Bog Decommissioning and Rehabilitation Plan 2021*’ has been prepared specifically to describe the proposed decommissioning and rehabilitation measures at Kellysgrove Bog and is appended to this document as Appendix 1.

It is proposed by Government that Bord na Móna (BnM) carry out a Peatland Climate Action Scheme (PCAS) on peatlands previously used for energy production. The additional costs of the proposed Scheme will be supported by Government through the Climate Action Fund. Bord na Móna have identified a footprint of 33,000 Ha (a subset of the BnM estate that has been used for energy production) as peatlands suitable for enhanced rehabilitation – including Kellysgrove Bog. This proposed scheme will significantly go beyond what is required to meet rehabilitation obligations under existing EPA IPC licence conditions.

Decommissioning seeks to address condition 10.1 of license Ref. P0502-01, which requires the following:

10.1 Following termination of use or involvement of all or part of the site in the licensed activity, the licensee shall:

10.1.1 Decommission, render safe or remove for disposal/recovery, any soil, subsoils, buildings, plant or equipment, or any waste, materials or substances or other matter contained therein or thereon, that may result in environmental pollution.

Decommissioning must take place at each bog prior to or concurrent with rehabilitation – the scale of decommissioning per bog varies dependent on the items/ infrastructure previously in place to facilitate prior peat extraction.

Enhanced decommissioning as part of the PCAS will enhance the future after use of the bog for amenity value, security against access for illegal and unsocial activities and general State and community benefit.

Rehabilitation seeks to address the requirements of Condition 10.2 of IPC License Ref. P0502-01 and is based on a reference document prepared by BnM per Bog for which the IPC license is applicable. See the following extract from IPC License Ref. P0502-01:

“The licensee shall prepare, to the satisfaction of the Agency, a fully detailed and costed plan for permanent rehabilitation of the cutaway boglands within the licensed area.”

Enhanced rehabilitation interventions supported by the above referenced Scheme will ensure that environmental stabilisation is achieved (meaning IPC obligations are met), and importantly, significant additional benefits, particularly relating to climate action and other ecosystem services, will also be delivered.

2.2.2 Decommissioning and rehabilitation stage

As there has been no industrial peat harvesting at Kellysgrove Bog, there is no infrastructure, equipment, waste materials or stockpiles which are in need of decommissioning.

Of the 203.6 Ha, 105.1 Ha or 51.6% of the present landcover (2020) will be subject to rehabilitation measures. These are bespoke interventions designed to stabilise the existing baseline and meet compliance with the requirements of the existing EPA, IPC License and the proposed PCAS (Plate 2-1). Prescriptive measures are unique to the existing baseline habitats and comprise those associated with

deep peat bog. The aim of rehabilitation is as much as possible to place existing peatlands on a trajectory towards a naturally functioning peatland system (Renou-Wilson 2012).

The proposed Kellysgrove rehabilitation will be undertaken using standard best practices in peatland restoration. These are based on published information in the Irish context, methodologies developed through rehabilitation trials, best practices employed elsewhere in Europe on peatland rehabilitation and restoration but also the experience of 40 years of research on the after-use development and rehabilitation of the BnM cutaway bogs (Clarke & Rieley 2010), including examples such as the BnM Raised Bog Restoration Project (Bord na Móna 2014).

In terms of rehabilitation, the ecological and site information collected during BnM ecological baseline surveys, additional site visits, stakeholder input, and monitoring and desktop analysis forms the basis for the planning of peatland rehabilitation at Kellysgrove Bog, along with:

- › *Significant international engagement during this period with other countries in relation to best-practise regarding peatland rehabilitation and after-use through the International Peatland Society and the Society for Ecological Restoration (Joosten & Clarke 2002; Clarke & Rieley 2010; Gann et al. 2019);*
- › *Consultation and engagement with internal and external stakeholders;*
- › *GIS Mapping;*
- › *BnM drainage surveys;*
- › *Bog topography;*
- › *Hydrological modelling.*

Methodology

The key intervention to be applied to deep peat cutover bog as found at Kellysgrove Bog is re-wetting of peat to encourage natural colonisation of typical vegetation and the development of *Sphagnum*-rich peat-forming vegetation communities. This requires managing water-levels close to the surface of the peat for most of the year (100mm \pm 50mm). Several different approaches can be taken to this type of restoration/rehabilitation, and five rehabilitation packages with different intensities to managing suitable hydrological conditions are proposed as part of the PCAS (see Appendix 1).

Package 'DPT2' *More intensive drain blocking (max 7/100m)* is prescribed for all 105.1 Ha that are subject to rehabilitation at Kellysgrove Bog (for an illustration of this method see Appendix 2). This measure can be applied to cutover bog, cutaway bog and drained raised bog with different environmental characteristics. It can be applied to residual peat of various depths including deep cutover peat.

The main objective is to block drains with peat barriers to raise water levels, re-wetting peat and slowing water movements through the site. Slowing water movement will have additional benefits of reducing fluvial carbon loss (via water) and also improving water quality leaving the site by reducing emissions of silt and ammonia.

The number of peat blockages per 100m is determined by the topography of the site, but an allowance has been estimated at a maximum of 7 blocks per 100m of field drain. The methodology follows NPWS guidelines published by the National Parks and Wildlife Service (Mackin *et al.* 2017) and in line with methodologies originally developed by McDonagh (1997). The increased number of peat blockages (compared with the standard measures) will benefit re-wetting and trapping silt on cutaway with slightly greater slopes and will further slow the movement of water from these sites.

Peat blocks are constructed efficiently by excavator and bulldozer generally operating at a perpendicular direction to the field drains. The process involves clearing the drain by removing dry degraded peat/vegetation and creating a 'key' (wider than the drain and approximately 500mm deep) in the drain sides in order to ensure a tight seal is maintained. The drain is subsequently blocked with peat taken from a nearby 'borrow pit' (avoiding the top 100-200mm) and involves placing layer after layer (about 300mm each) of peat which are compacted in the drain using the bucket of the excavator. The blockage will be built up at least 300-500mm above the ground level of the bog to allow for subsequent shrinkage that occurs during peat drying. If vegetation was removed from the drain before clearing it, this should be placed on top of the blockage. The 'borrow pit' will be filled in with the peat that was extracted from the bottom of the drain and the sides of the pit should be pressed down and graded.

Access to Kellysgrove Bog for rehabilitation works will be from the north where there is an existing track.

Timescale

- › Rehabilitation activities will be completed within a period of approximately 7 months. In general, activities will be carried out between the months of April and October inclusive.
- › The duration of activities provided are approximate and may be slightly shorter or longer, depending on weather conditions and progress on rehabilitation prescriptions. Activities may cease for the winter months due to rainfall and poor ground conditions. In any case, the rehabilitation period will not be longer than 1 year.
- › Normal working times will be daylight hours between 08.00 and 17.30hrs Monday to Friday.

Use of natural resources

- › There is no land requirement in respect of decommissioning. In total, rehabilitation activities will take place on 105.1 Ha of land. As rehabilitation through stabilisation and land cover change is the primary objective, no 'negative quality' land take is associated with rehabilitation. No land take is required for e.g., the storage of vehicles – vehicles are typically left in situ at points of work or on 'headlands'.
- › No additional water is required for either decommissioning or rehabilitation.
- › During rehabilitation, minor quantities of existing peat will be excavated from drainage trenches and/or an immediately adjacent borrow pit at peat dam locations and immediately used to form peat dams. Borrow pits are re-instated, as the final step in dam creation, by the excavator driver profiling the surrounding peat/scraw into place over the excavated borrow pit. In each instance the magnitude of extracted peat is negligible. Similarly, the installation of overflow pipes may require excavation of minor quantities of peat, and/or subsoil dependent on location (Insertion of peat blockages/overflow pipes may interact with underlying subsoils where peat depths are shallow). All material used will be from the immediate vicinity and no transport of material will be required. Peat will also be utilised to infill any blocked outfalls or raised drainage pipes.
- › Hydrocarbons will be used on-site during rehabilitation activities and will be limited to the diesel or petrol fuel and mechanical oils used by any onsite site machinery and equipment.

Emissions and wastes

- › Dust, noise and localised vibration along access routes arising from the arrival and departure of rehabilitation machinery will be localised to the access tracks, occur in low volumes and last for a negligible duration – it is common practice on BnM working bogs to leave vehicles in situ once on site, therefore daily trips into and out of the bog are not expected. Dust and noise limits are currently set on IPC licenses.
- › The extent of dust, noise and localised vibration from individual machines creating peat dams to block drains is momentary in duration and therefore considered negligible in magnitude.
- › Fuel and some pipes may require to be delivered. No blasting or piling is required.
- › General waste will arise from the presence of staff. Very small quantities of chemical waste will be generated, this waste is limited to solid waste oil, such as oily rags.

2.2.3

Operational stage

Operational activities

- › Operational activities will mainly comprise non-intrusive environmental & ecological monitoring (including surface water monitoring, vegetation monitoring but also the use of drones to provide catalogues of aerial photography) and may also include minimal works such as repairs to existing peat blockages.
- › Access for these activities will be from the north of Kellysgrove Bog where there is an existing track.

Timing and duration of operational activities

- › It is expected that scheduled inspection and maintenance activities will be carried out by a 2-4 person team, typically for 1 day per month, for the foreseeable future.
- › Once constructed and commissioned, the proposed rehabilitation will remain permanently in place.

Use of natural resources

- › There is limited requirement for the use of natural resources – negligible quantities of peat or subsoil may be used to repair existing or create additional drain blocks.

Emissions and wastes

- › There will be negligible exhaust fumes, dust and noise emitted by maintenance vehicles and or other equipment such as drones during occasional maintenance works, such as to outflows.
- › Collectively, re-wetting and re-vegetating will minimise any risk of emission to air from dust. During the operational stage of peatland rehabilitation, typical emission of dust from exposed peat to air is expected to cease.
- › Following rehabilitation and into the early operational stage Kellysgrove Bog may continue to be a carbon source, however as habitats stabilise following intervention, the bog is expected to, over time, become a carbon sink in part.

For inspection purposes only.
Consent of copyright owner required for any other use.

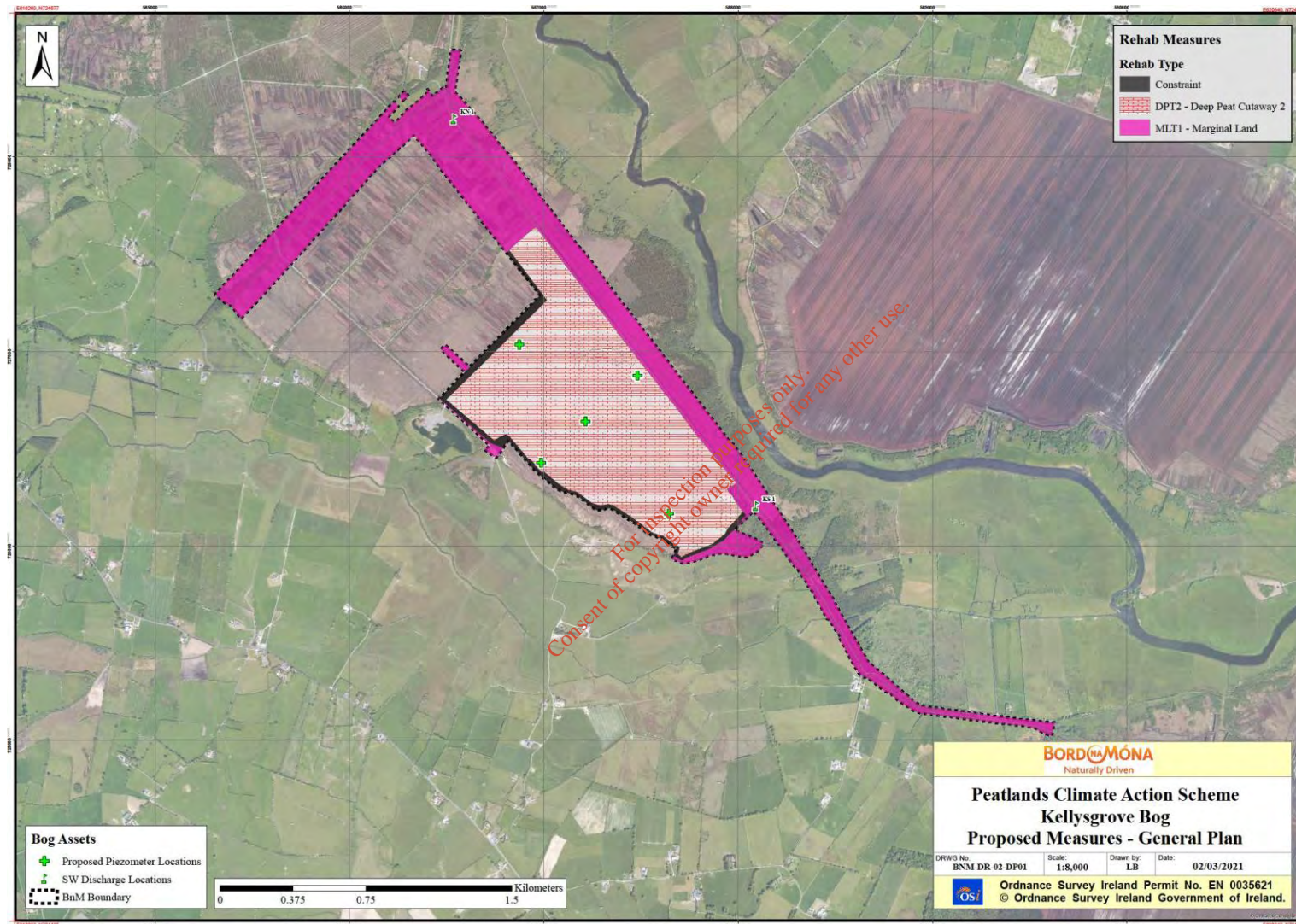


Plate 2-1 Indicative Enhanced Rehabilitation Plan for Kellysgrove Bog (extracted from Appendix 1)

2.3

Description of the baseline ecological environment

Assessing the impacts of any project and associated activities requires an understanding of the ecological baseline conditions prior to and at the time of the project proceeding. Ecological Baseline conditions are those existing in the absence of proposed activities (CIEEM, 2018).

Bord na Móna carried out a baseline ecological survey of all of its properties in 2009-2012 and developed habitat maps. As part of this exercise, Kellysgrove Bog was originally surveyed in June 2012 and surveyed again in 2017. Additional ecological walk-over surveys and visits have taken place at Kellysgrove Bog between 2012-2020 to inform rehabilitation planning and habitat maps have been updated, where required. This rehabilitation plan is informed by the original baseline survey as well as subsequent site walk-over surveys and visits, and updates to baseline data.

Habitat mapping followed best-practise guidance from Smith *et al.* (2011). General marginal habitats and other habitats that had not been modified significantly by industrial peat extraction were classified using Fossitt *et al.* (2000). Plant nomenclature for vascular plants follows Stace (2010), while mosses and liverworts nomenclature follows Atherton *et al.* (2010).

A detailed ecological survey report for Kellysgrove Bog is contained in Appendix III of Appendix 1.

A walkover survey was conducted on the 2nd of December 2020 by Inga Reich, Pat Roberts and Chris Cullen to confirm the ecological baseline as identified by Bord na Móna in the preceding surveys and as shown in the habitat map (Figure 2.2).

Kellysgrove Bog comprises an intact section of raised bog located in a flat low-lying area surrounded by cutover bog, conifer forestry and agricultural grassland (Plate 2-2).

The largest section of the site is made up of intact **raised bog (PB1)**. It supports 'marginal', 'sub-marginal' and 'facebank' ecotopes that are typical indicators of more degraded raised bog while active areas are characterised by the presence of 'sub-central' ecotope. Some of the drainage ditches on the high bog have started to infill with *Sphagnum* mosses and there is a small wet quaking area with abundant *Sphagnum* cover in the central part of the bog where drainage features have been rendered to reduced functional drainage systems. Some of the wettest sections contain species such as white beak-sedge (*Rhynchospora alba*), common cotton-grass (*Eriophorum angustifolium*), hares-tail cotton-grass (*Eriophorum vaginatum*) and great sundew (*Drosera anglica*). The *Sphagnum* cover in 'sub-central' zones is dominated by lawns of *Sphagnum cuspidatum*, *S. papillosum*, *S. capillifolium* and *S. subnitens*.

The micro-topography supports remnant hummocks of *Sphagnum fuscum* and *S. austini*. However, such hummocks are rare, and the bog hydrology has been impacted as a result of commercial drainage operations. Hollows and pools are absent although *Sphagnum* lawns occur in wetter areas of 'active bog'. Conditions are progressively drier towards much of the western section of the bog and along the bog margins where 'marginal' ecotope dominates.

The old Ballinasloe **canal (FW3)** (Plate 2-3) runs through the site separating a linear section of **raised bog (PB1)** to the north-east from the remainder of the site. The canal itself has largely infilled with vegetation dominated by purple moor-grass (*Molinia caerulea*), with large stands of bog myrtle (*Myrica gale*). The bog in this section of the site is characterised by remnant areas of **raised bog (PB1)** that were formerly subject to turf cutting operations. Much of these areas have suffered erosion to some extent, however the cutover areas support some *Sphagnum*-rich communities comprising *Sphagnum papillosum*, *S. capillifolium*, *S. cuspidatum*, *S. palustre* and *S. magellanicum* (surveyed November 2016). This section of raised bog has not been ditched for commercial purposes. Several small sections of **scrub (WS1)** and **bog woodland (WN7)** have also developed in this area.

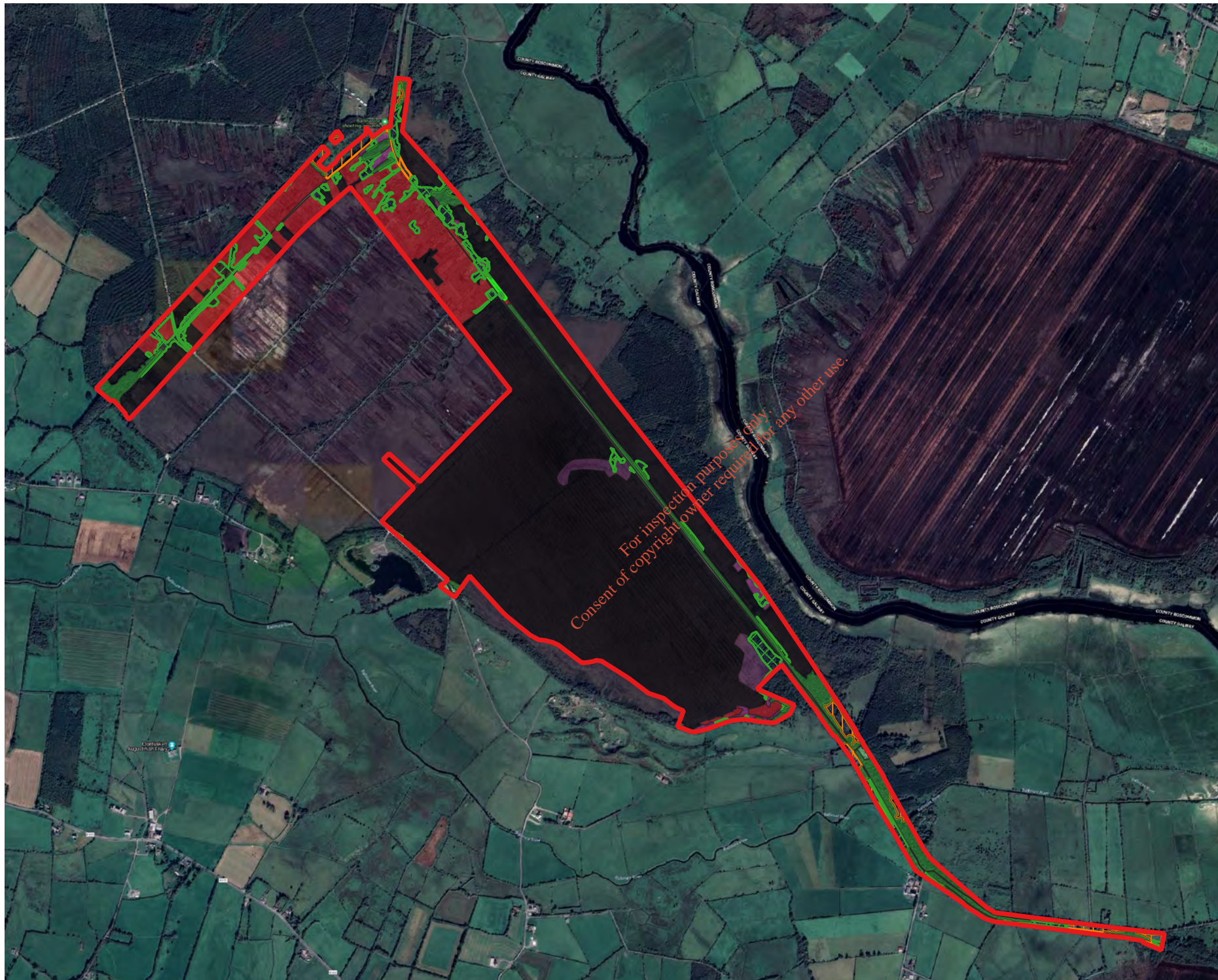
The north-western corner of the site is almost entirely **cutover bog (PB4)** that is still used for domestic turf cutting. This area was a mosaic of bare peat, *M. caerulea*, heather (*Calluna vulgaris*) and **scrub (WS1)** consisting of birch (*Betula* sp.) and gorse (*Ulex* sp.).



Plate 2-2 View of the typical high bog vegetation with existing drainage across Kellysgrove Bog (April 2020, extracted from Appendix 1)



Plate 2-3 View of the old Ballinasloe Canal that runs through the site with the Hymany Way on the bank on the left side in the picture (April 2020, extracted from Appendix 1)



- Map Legend
- Site outline
 - Bare peat
 - Bog
 - Built
 - Cutover bog
 - Grassland or agriculture
 - Heath
 - Heath & scrub
 - Pioneer open cutaway habitats
 - Riparian
 - Scrub
 - Woodland

Ordinance Survey Ireland Licence No. AR 0021820 © Ordnance Survey Ireland/Government of Ireland

N
O
Z

Drawing Title

Current habitats

Project Title	
Kellysgrove Bog, Co. Galway D & R 2021	
Drawn By	Checked By
IR	PR
Project No.	Drawing No.
201008	Figure 2.2
Scale	Date
1:1	29.01.2021

MKO

Planning and Environmental Consultants

Tuam Road, Galway
Ireland, H91 VW84
+353 (0) 91 735611
email: info@mkofireland.ie
Website: www.mkofireland.ie

2.3.2

Consequences of proposed rehabilitation for current habitats

For habitats where rehabilitation is undertaken, parts of this site are expected to develop some active raised bog (analogous to the priority EU Habitats Directive Annex I habitat) within the foreseeable future (about 10 years). Other peatland habitats will develop in a wider mosaic reflective of the varying underlying environmental conditions. Rehabilitation will also modify the local environmental conditions (e.g., hydrology and topography) and in time encourage the development of a natural ecological transition between the restored high bog and the adjacent Cloonascragh Fen and Blackwood pNHA. Habitats currently evaluated as not requiring rehabilitation (i.e., Hymany Way, old Ballinasloe Canal, areas of active private turbary) will remain in line with existing baseline trends for these habitats.

For inspection purposes only.
Consent of copyright owner required for any other use.

3. IDENTIFICATION OF RELEVANT EUROPEAN SITES

3.1 Identification of the European Sites within the Likely Zone of Impact

The following methodology was used to establish which European Sites are within the Likely Zone of Impact of the proposed development:

- › Initially the most up to date GIS spatial datasets for European designated sites and water catchments were downloaded from the NPWS website (www.npws.ie) and the EPA website (www.epa.ie) on the 01/02/2021. The datasets were utilized to identify European Sites which could feasibly be affected by the proposed development.
- › All European Sites within a distance of 15km surrounding Kellysgrove Bog were identified and are shown on Figure 3.1. In addition, the potential for connectivity with European Sites at distances of greater than 15km from the site was also considered in this initial assessment. In this case, no potential for the proposed works to result in significant effects on sites located at a distance of over 15km from Kellysgrove Bog was identified.
- › The catchment mapping was used to establish or discount potential hydrological connectivity between Kellysgrove Bog and any European Sites. The hydrological catchments are also shown in Figure 3.1.
- › In relation to Special Protection Areas, in the absence of any specific European or Irish guidance in relation to such sites, the Scottish Natural Heritage (SNH) Guidance, 'Assessing Connectivity with Special Protection Areas (SPA)' (2016) was consulted. This document provides guidance in relation to the identification of connectivity between proposed development and Special Protection Areas. The guidance takes into consideration the distances species may travel beyond the boundary of their SPAs and provides information on dispersal and foraging ranges of bird species which are frequently encountered when considering plans and projects.
- › Table 3-1 provides details of all relevant European Sites as identified in the preceding steps and assesses which are within the likely Zone of Impact. The assessment considers any likely direct or indirect impacts of the rehabilitation works, both alone and in combination with other plans and projects, on European Sites by virtue of the following criteria: size and scale, land-take, distance from the European Site or key features of the site, resource requirements, emissions, excavation requirements, transportation requirements and duration of the works were considered in this screening assessment.
- › The site synopses and conservation objectives of these sites, as per the NPWS website (www.npws.ie), were consulted and reviewed at the time of preparing this report 01/02/2021.
- › Where potential pathways for Significant Effect are identified, the site is included within the Likely Zone of Impact and considered in the Screening Assessment.



Table 3-1 Identification of European sites within Likely Zone of Impact

European Sites and distance from Kellysgrove Bog	Qualifying Interests/Special Conservation Interests for which the European Site has been designated (Sourced from NPWS online Conservation Objectives, www.npws.ie on the 01/02/2021)	Conservation Objectives	Likely Zone of Impact Determination
Special Area of Conservation			
Glenloughaun Esker SAC [002213] Distance: 2.7km	<ul style="list-style-type: none"> [6210] Semi-natural dry grasslands and scrubland facies on calcareous substrates (Festuco-Brometalia) (* important orchid sites) 	Detailed conservation objectives for this site (Version 1, June 2018) were reviewed as part of the assessment and are available at www.npws.ie	<p>There will be no direct effects on this SAC as the project footprint is located entirely outside the designated site.</p> <p>Due to the terrestrial nature of the QI habitat and the distance from the site, no complete source-impact-pathway was identified. As such, there is no potential for indirect effects to occur.</p> <p>This site is not in the Likely Zone of Impact and no further assessment is required.</p>
River Shamon Callows SAC [000216] Distance: 6.6km	<ul style="list-style-type: none"> [1355] Otter (<i>Lutra lutra</i>) [6410] <i>Molinia</i> meadows on calcareous, peaty or clayey-silt-laden soils (Molinion caeruleae) [6510] Lowland hay meadows (<i>Alpopocurus pratensis</i>, <i>Sanguisorba officinalis</i>) [8240] Limestone pavements [91E0] Alluvial forests with <i>Alnus glutinosa</i> and <i>Fraxinus excelsior</i> (Alno-Padion, Alnion incanae, Salicion albae) 	<p>This site has the generic conservation objective:</p> <p><i>‘To maintain or restore the favourable conservation condition of the Annex I habitat(s) and/or the Annex II species for which the SAC has been selected.’</i></p> <p>(NPWS (2020) Conservation objectives</p>	<p>There will be no direct effects on this SAC as the project footprint is located entirely outside the designated site.</p> <p>The is no complete source-impact-pathway for the following habitats due to their terrestrial nature and distance from the site:</p> <ul style="list-style-type: none"> [6410] <i>Molinia</i> meadows on calcareous, peaty or clayey-silt-laden soils (Molinion caeruleae) [6510] Lowland hay meadows (<i>Alpopocurus pratensis</i>, <i>Sanguisorba officinalis</i>) [8240] Limestone pavements

European Sites and distance from Kellysgrove Bog	Qualifying Interests/Special Conservation Interests for which the European Site has been designated (Sourced from NPWS online Conservation Objectives, www.npws.ie on the 01/02/2021)	Conservation Objectives	Likely Zone of Impact Determination
		<p>for River Shannon Callows SAC [000216] Generic Version 7.0. Department of Culture, Heritage and the Gaeltacht.)</p> <p>For inspection purposes only. Consent of copyright owner required for any other use.</p>	<p>As such, there is no potential for indirect effects on these habitats.</p> <p>Following the precautionary principle, a potential pathway for effect on the following QI habitat and species was identified through surface water connectivity:</p> <ul style="list-style-type: none"> ➤ [91E0] Alluvial forests with <i>Alnus glutinosa</i> and <i>Fraxinus excelsior</i> (Alno-Padion, Alnion incanae, Salicion albae) ➤ [1355] Otter (<i>Lutra lutra</i>) <p>However, the purpose of the works is to stabilise and rehabilitate the bog and the works involved are short term, small in scale and will not result in any significant release of polluting material to any watercourse or changes to the hydrological regime outside the bog itself. As such, in the absence of any mitigation, there is no potential for any significant effect on these QI receptors as a result of water pollution or change to the hydrological regime within the SAC.</p> <p>The potential for disturbance to otter, where it occurs outside the SAC was also assessed.</p> <p>There is little supporting habitat for Otter at Kellysgrove Bog and no signs of the species were recorded during</p>

European Sites and distance from Kellysgrove Bog	Qualifying Interests/Special Conservation Interests for which the European Site has been designated (Sourced from NPWS online Conservation Objectives, www.npws.ie on the 01/02/2021)	Conservation Objectives	Likely Zone of Impact Determination
			<p>the site walkover visits. The proposed works will not involve any direct effect on any potential otter habitat. There is no potential for the small-scale works, in the absence of any mitigation, to result in significant disturbance to otter.</p> <p>This site is not in the Likely Zone of Impact and no further assessment is required.</p>
<p>Castlesampson Esker SAC [001625]</p> <p>Distance: 11.5km</p>	<p>> [3180] Turloughs</p> <p>> [6210] Semi-natural dry grasslands and scrubland facies on calcareous substrates (Festuco-Brometalia) (* important orchid sites)</p>	<p>This site has the generic conservation objective:</p> <p><i>‘To maintain or restore the favourable conservation condition of the Annex I habitat(s) and/or the Annex II species for which the SAC has been selected.’</i></p> <p>(NPWS (2020) Conservation objectives for Castlesampson Esker SAC [001625] Generic Version 7.0. Department of Culture, Heritage and the Gaeltacht.)</p>	<p>There will be no direct effects on this SAC as the project footprint is located entirely outside the designated site.</p> <p>Due to the terrestrial nature of the QI habitats, location in a different groundwater catchment and distance from the site, no complete source-impact-pathway was identified. As such, there is no potential for indirect effects to occur.</p> <p>This site is not in the Likely Zone of Impact and no further assessment is required.</p>

European Sites and distance from Kellysgrove Bog	Qualifying Interests/Special Conservation Interests for which the European Site has been designated (Sourced from NPWS online Conservation Objectives, www.npws.ie on the 01/02/2021)	Conservation Objectives	Likely Zone of Impact Determination
<p>Ardgraique Bog SAC [002356]</p> <p>Distance: 11.7km</p>	<ul style="list-style-type: none"> › [7110] Active raised bogs › [7120] Degraded raised bogs still capable of natural regeneration › [7150] Depressions on peat substrates of the Rhynchosporion 	<p>Detailed conservation objectives for this site (Version 1, December 2015) were reviewed as part of the assessment and are available at www.npws.ie</p>	<p>There will be no direct effects on this SAC as the project footprint is located entirely outside the designated site.</p> <p>Due to the terrestrial nature of the QI habitats and the distance from the site, no complete source-impact-pathway was identified. As such, there is no potential for indirect effects to occur.</p> <p>This site is not in the Likely Zone of Impact and no further assessment is required.</p>
<p>Killeglan Grassland SAC [002214]</p> <p>Distance: 13.1km</p>	<ul style="list-style-type: none"> › [6210] Semi-natural dry grasslands and scrubland facies on calcareous substrates (Festuco-Brometalia) (* important orchid sites) 	<p>Detailed conservation objectives for this site (Version 1, June 2018) were reviewed as part of the assessment and are available at www.npws.ie</p>	<p>There will be no direct effects on this SAC as the project footprint is located entirely outside the designated site.</p> <p>Due to the terrestrial nature of the QI habitat and the distance from the site, no complete source-impact-pathway was identified. As such, there is no potential for indirect effects to occur.</p> <p>This site is not in the Likely Zone of Impact and no further assessment is required.</p>
<p>Redwood Bog SAC [002353]</p> <p>Distance: 13.5km</p>	<ul style="list-style-type: none"> › [7110] Active raised bogs › [7120] Degraded raised bogs still capable of natural regeneration 	<p>Detailed conservation objectives for this site (Version 1, December 2015) were reviewed as part of the assessment and are available at www.npws.ie</p>	<p>There will be no direct effects on this SAC as the project footprint is located entirely outside the designated site.</p>

European Sites and distance from Kellysgrove Bog	Qualifying Interests/Special Conservation Interests for which the European Site has been designated (Sourced from NPWS online Conservation Objectives, www.npws.ie on the 01/02/2021)	Conservation Objectives	Likely Zone of Impact Determination
	<ul style="list-style-type: none"> [7150] Depressions on peat substrates of the Rhynchosporion 	2015), were reviewed as part of the assessment and are available at www.npws.ie	<p>Due to the terrestrial nature of the QI habitats and the distance from the site, no complete source-impact-pathway was identified. As such, there is no potential for indirect effects to occur.</p> <p>This site is not in the Likely Zone of Impact and no further assessment is required.</p>
<p>Mongan Bog SAC [000580]</p> <p>Distance: 13.6km</p>	<ul style="list-style-type: none"> [7110] Active raised bogs [7120] Degraded raised bogs still capable of natural regeneration [7150] Depressions on peat substrates of the Rhynchosporion 	<p>Detailed conservation objectives for this site (Version 1, April 2016), were reviewed as part of the assessment and are available at www.npws.ie</p>	<p>There will be no direct effects on this SAC as the project footprint is located entirely outside the designated site.</p> <p>Due to the terrestrial nature of the QI habitats and the distance from the site, no complete source-impact-pathway was identified. As such, there is no potential for indirect effects to occur.</p> <p>This site is not in the Likely Zone of Impact and no further assessment is required.</p>
<p>Pilgrim's Road Esker SAC [001776]</p> <p>Distance: 13.5km</p>	<ul style="list-style-type: none"> [6210] Semi-natural dry grasslands and scrubland facies on calcareous substrates (Festuco-Brometalia) (* important orchid sites) 	<p>Detailed conservation objectives for this site (Version 1, July 2018), were reviewed as part of the assessment and are available at www.npws.ie</p>	<p>There will be no direct effects on this SAC as the project footprint is located entirely outside the designated site.</p> <p>Due to the terrestrial nature of the QI habitat and the distance from the site, no complete source-impact-pathway was identified. As such, there is no potential for indirect effects to occur.</p>

European Sites and distance from Kellysgrove Bog	Qualifying Interests/Special Conservation Interests for which the European Site has been designated (Sourced from NPWS online Conservation Objectives, www.npws.ie on the 01/02/2021)	Conservation Objectives	Likely Zone of Impact Determination
			This site is not in the Likely Zone of Impact and no further assessment is required.
Fin Lough (Offaly) SAC [000576] Distance: 13.8km	<ul style="list-style-type: none"> › [1013] Geyer's whorl snail (<i>Vertigo geyeri</i>) › [7230] Alkaline fens 	Detailed conservation objectives for this site (Version 1, February 2019), were reviewed as part of the assessment and are available at www.npws.ie	<p>There will be no direct effects on this SAC as the project footprint is located entirely outside the designated site.</p> <p>Due to the absence of a hydrological connection and the distance from the site, no complete source-impact-pathway was identified for the QI habitat and species. As such, there is no potential for indirect effects to occur.</p> <p>This site is not in the Likely Zone of Impact and no further assessment is required.</p>
Special Protection Area			
River Suck Callows SPA [004097] Distance: 0m	<ul style="list-style-type: none"> › [A038] Whooper swan (<i>Cygnus cygnus</i>) › [A050] Wigeon (<i>Anas penelope</i>) › [A140] Golden plover (<i>Pluvialis apricaria</i>) › [A142] Lapwing (<i>Vanellus vanellus</i>) 	<p>This site has the generic conservation objective:</p> <p><i>'To maintain or restore the favourable conservation condition of the bird species listed as Special Conservation Interests for this SPA'</i></p>	<p>There will be no direct effects on this SPA as no PCAS activities will be carried out in the section of the European site overlapping with Kellysgrove Bog.</p> <p>Following the precautionary principle, a potential pathway for effect on all SCI species and their habitats was identified through surface water connectivity.</p>

European Sites and distance from Kellysgrove Bog	Qualifying Interests/Special Conservation Interests for which the European Site has been designated (Sourced from NPWS online Conservation Objectives, www.npws.ie on the 01/02/2021)	Conservation Objectives	Likely Zone of Impact Determination
	<ul style="list-style-type: none"> › [A395] Greenland white-fronted goose (<i>Anser albifrons flavirostris</i>) › [A999] Wetland and waterbirds 	<p>To acknowledge the importance of Ireland's wetlands to wintering waterbirds, this site has a second conservation objective:</p> <p><i>‘To maintain or restore the favourable conservation condition of the wetland habitat at Lough Corrib SPA as a resource for the regularly-occurring migratory waterbirds that utilise it.’</i></p> <p>(NPWS (2020) Conservation objectives for River Suck Callows SPA [004097] Generic Version 7.0. Department of Culture, Heritage and the Gaeltacht.)</p>	<p>However, the purpose of the works is to stabilise and rehabilitate the bog and the works involved are short term, small in scale and will not result in any significant release of polluting material to any watercourse or changes to the hydrological regime outside the bog itself. As such, in the absence of any mitigation, there is no potential for any significant effect on these SCI receptors or their habitat as a result of water pollution or change to the hydrological regime within the SPA.</p> <p>The potential for disturbance to the SCI species, where they occur outside the SPA was also assessed.</p> <p>Whilst Kellysgrove Bog does provide some suitable habitat for the SCI species, the proposed works are very small scale and short term in nature. They will involve works on a small area at any one time (one or two machines working in one area) with the vast majority of the bog left completely undisturbed.</p> <p>There is no potential for the proposed works to result in any significant effect on this European Site and no further assessment is required.</p>
Middle Shannon Callows SPA [004096]	<ul style="list-style-type: none"> › [A038] Whooper swan (<i>Cygnus cygnus</i>) 	This site has the generic conservation objective:	There will be no direct effects on this SPA as the project footprint is located entirely outside the designated site.

European Sites and distance from Kellysgrove Bog	Qualifying Interests/Special Conservation Interests for which the European Site has been designated (Sourced from NPWS online Conservation Objectives, www.npws.ie on the 01/02/2021)	Conservation Objectives	Likely Zone of Impact Determination
<p>Distance: 6.6km</p>	<ul style="list-style-type: none"> › [A050] Wigeon (<i>Anas penelope</i>) › [A122] Corncrake (<i>Crex crex</i>) › [A140] Golden plover (<i>Pluvialis apricaria</i>) › [A142] Lapwing (<i>Vanellus vanellus</i>) › [A156] Black-tailed godwit (<i>Limosa limosa</i>) › [A179] Black-headed gull (<i>Chroicocephalus ridibundus</i>) › [A999] Wetland and waterbirds 	<p><i>‘To maintain or restore the favourable conservation condition of the bird species listed as Special Conservation Interests for this SPA’</i></p> <p>To acknowledge the importance of Ireland's wetlands to wintering waterbirds, this site has a second conservation objective:</p> <p><i>‘To maintain or restore the favourable conservation condition of the wetland habitat at Lough Corrib SPA as a resource for the regularly-occurring migratory waterbirds that utilise it.’</i></p> <p>(NPWS (2020) Conservation objectives for Middle Shannon Callows SPA [004096] Generic Version 7.0. Department of Culture,</p>	<p>Following the precautionary principle, a potential pathway for effect on all SCI species and their habitats was identified through surface water connectivity.</p> <p>However, the purpose of the works is to stabilise and rehabilitate the bog and the works involved are short term, small in scale and will not result in any significant release of polluting material to any watercourse or changes to the hydrological regime outside the bog itself. As such, in the absence of any mitigation, there is no potential for any significant effect on these SCI receptors or their habitat as a result of water pollution or change to the hydrological regime within the SPA.</p> <p>The potential for disturbance to the SCI species, where they occur outside the SPA was also assessed.</p> <p>The potential for disturbance to the SCI species, where they occur outside the SPA was also assessed and it is noted that the SPA is over 6.5km from Kellysgrove Bog and potential disturbance of the SCIs of the SPA can be excluded.</p> <p>This site is not in the Likely Zone of Impact and no further assessment is required.</p>

European Sites and distance from Kellysgrove Bog	Qualifying Interests/Special Conservation Interests for which the European Site has been designated (Sourced from NPWS online Conservation Objectives, www.npws.ie on the 01/02/2021)	Conservation Objectives	Likely Zone of Impact Determination
		Heritage and the Gaeltacht.)	
<p>River Little Brosna Callows SPA [004086]</p> <p>Distance: 13.1km</p>	<ul style="list-style-type: none"> › [A038] Whooper swan (<i>Cygnus cygnus</i>) › [A050] Wigeon (<i>Anas penelope</i>) › [A052] Teal (<i>Anas crecca</i>) › [A054] Pintail (<i>Anas acuta</i>) › [A056] Shoveler (<i>Anas clypeata</i>) › [A140] Golden plover (<i>Pluvialis apricaria</i>) › [A142] Lapwing (<i>Vanellus vanellus</i>) › [A156] Black-tailed godwit (<i>Limosa limosa</i>) › [A179] Black-headed gull (<i>Chroicocephalus ridibundus</i>) › [A395] Greenland white-fronted goose (<i>Anser albifrons flavirostris</i>) › [A999] Wetland and waterbirds 	<p>This site has the generic conservation objective:</p> <p><i>'To maintain or restore the favourable conservation condition of the bird species listed as Special Conservation Interests for this SPA'</i></p> <p>To acknowledge the importance of Ireland's wetlands to wintering waterbirds, this site has a second conservation objective:</p> <p><i>'To maintain or restore the favourable conservation condition of the wetland habitat at Lough Corrib SPA as a resource for the regularly-occurring migratory waterbirds that utilise it.'</i></p>	<p>There will be no direct effects on this SPA as the project footprint is located entirely outside the designated site.</p> <p>There is no potential connection between Kellysgrove Bog and the SPA via surface water as the SPA is in an entirely separate sub-catchment.</p> <p>The potential for disturbance to the SCI species, where they occur outside the SPA was also assessed and it is noted that the SPA is over 13km from Kellysgrove Bog and potential disturbance of the SCIs of the SPA can be excluded.</p> <p>This site is not in the Likely Zone of Impact and no further assessment is required.</p>

European Sites and distance from Kellysgrove Bog	Qualifying Interests/Special Conservation Interests for which the European Site has been designated (Sourced from NPWS online Conservation Objectives, www.npws.ie on the 01/02/2021)	Conservation Objectives	Likely Zone of Impact Determination
		(NPWS (2020) Conservation objectives for River Little Brosna Callows SPA [004086]- Generic Version 7.0. Department of Culture, Heritage and the Gaeltacht.)	
<p>Mongan Bog SPA [004017]</p> <p>Distance: 13.8km</p>	<p>› [A395] Greenland white-fronted goose (<i>Anser albifrons flavirostris</i>)</p>	<p>This site has the generic conservation objective:</p> <p><i>‘To maintain or restore the favourable conservation condition of the bird species listed as Special Conservation Interests for this SPA’</i></p> <p>(NPWS (2020) Conservation objectives for Mongan Bog SPA [004017] Generic Version 7.0. Department of Culture, Heritage and the Gaeltacht.)</p>	<p>There will be no direct effects on this SPA as the project footprint is located entirely outside the designated site.</p> <p>Kellysgrove Bog is located well outside the core foraging range of Greenland white-fronted goose (5-8km) and possible pathways for effects can therefore be excluded.</p> <p>This site is not in the Likely Zone of Impact and no further assessment is required.</p>

3.2 European Sites with the potential to be significantly affected by the PCAS activities

No European Site has the potential to be significantly impacted by the proposed works.

3.3 Likely cumulative impact of the PCAS activities on European Sites, in-combination with other plans and projects

3.3.1 Review of other plans and projects

The potential for the rehabilitation works to contribute to a cumulative impact on European Sites was considered. The following plans and projects were considered for their potential to result in in-combination effects:

- › The National Planning Application Database was consulted on the 01.02.2021 and a number of mostly small-scale proposed or consented developments were found within 5km of Kellysgrove Bog. Larger projects that were considered including a waste transfer station that has been consented in the townland of Pollboy, Ballinasloe, Co. Galway and the old Pollboy landfill site that has not yet been fully remediated and is subject to ongoing EPA monitoring.
- › Bord na Móna provided a list of bogs where decommissioning and rehabilitation activities are scheduled to occur within the same timeframe as in Kellysgrove Bog. Five bogs within the larger Blackwater group, that share downstream connectivity to European Sites, were identified, namely Garryduff, Kilmacshane, Cloonhill, Castlegar and Belmount.
- › Private turbary exists at Kellysgrove Bog where a large area in the north of the site (45 plots comprising ca. 18 Ha) is subject to licensed peat extraction annually. Licensed and unauthorised turbary also occurs at various locations within 15km of Kellysgrove Bog, including several locations where the pathways for downstream in combination effects on European Sites may exist, primarily via drainages to EPA blue line watercourses to facilitate turbary.
- › The Galway County Development Plan 2015-2021, Galway County Biodiversity and Heritage Plan 2017-2022, Offaly County Development Plan 2014-2020, Roscommon County Development Plan 2014-2020, County Roscommon Heritage Plan 2017-2021 and North Tipperary County Development Plan 2010-2016 (as varied) were also consulted and considered as part of this assessment.

3.3.2 Conclusion of in-combination/cumulative assessment

Due to the nature, small scale and short-term duration of the PCAS activities, no pathway or mechanism for the proposed works to result in any significant effect on any European Site was identified when considered on its own during the assessment process and therefore there is no potential for it to contribute to any such effects when considered in-combination with any other development or works.

The review of plans and projects that is described above did not reveal any additional potential pathways for effect on European Sites that may have arisen as a result of those plans or projects.

4.

ARTICLE 6(3) APPROPRIATE ASSESSMENT SCREENING STATEMENT AND CONCLUSIONS

The findings of this Screening Assessment are presented following the European Commission's Assessment of Plans and Projects Significantly affecting Natura 2000 Sites: Methodological Guidance on the provisions of Article 6(3) and 6(4) of the Habitats Directive 92/43/EEC (EC, 2001) and Managing Natura 2000 Sites: the provisions of Article 6 of the 'Habitats' Directive 92/43/EEC (EC, 2018) as well as the Department of the Environment's Appropriate Assessment of Plans and Projects in Ireland - Guidance for Planning Authorities (DoEHLG, 2010).

4.1

Data collected to carry out assessment

In preparation of the assessment, the following sources were used to gather information:

- › Review of NPWS Site Synopses, mapping and Conservation Objectives for the various European Sites within the Likely Zone of Impact.
- › Review of 2019 EU Habitats Directive (Article 17) Report.
- › Review of OS maps and aerial photographs of the site of the proposed development.
- › Review of online web-mappers: National Parks and Wildlife Service (NPWS), Environmental Protection Agency (EPA), Water Framework Directive (WFD).
- › Review of location and layout mapping for proposed rehabilitation
- › Review of the detailed description of proposed rehabilitation measures, including methodologies specific to the main categories of land types under consideration.
- › Review of the results of previous ecological surveys of Kellysgrove Bog.
- › Review of relevant databases including National Biodiversity Ireland Database (NBDC).
- › Review of other plans and projects within the area.
- › Liaison with Chris Cullen from Bord na Móna.
- › Site visit conducted by Inga Reichen, Pat Roberts and Chris Cullen on 03/12/2020.

4.2

Concluding statement

It is concluded beyond reasonable scientific doubt, in view of best scientific knowledge, on the basis of objective information and in light of the conservation objectives of the relevant European sites, that the proposed works, individually or in combination with other plans and projects, will not have a significant effect on any European Site.

BIBLIOGRAPHY

Atherton, I, Bosanquet, SDS & Lawley, M (2010). Mosses and liverworts of Britain and Ireland - a field guide. British Bryological Society.

Birds Directive (2009/47/EC) - http://ec.europa.eu/environment/nature/legislation/birdsdirective/index_en.htm

Bord na Móna 2014. Blocking Drains in Irish raised bogs. The Bord na Móna Raised Bog Restoration Project. Cris, R. Buckmaster, S. Bain, C. Reed, M. (Eds) (2014) Global Peatland Restoration demonstrating SUCCESS. IUCN UK National Committee Peatland Programme, Edinburgh. <http://www.iucn-uk-peatlandprogramme.org/sites/www.iucn-uk-peatlandprogramme.org/files/IUCNGlobalSuccessApril2014.pdf>

CIEEM, 2018, Guidelines for Ecological Impact Assessment in the UK and Ireland. Terrestrial, Freshwater, Coastal and Marine. V1.1

Clarke, D. and Rieley, J. 2010. Strategy for responsible peatland management. International Peat Society, Finland.

Council Directive 92/43/EEC of 21 May 1992 on the conservation of natural habitats and of wild fauna and flora (Habitats Directive) and Directive 2009/147/EC (codified version of Directive 79/409/EEC as amended) (Birds Directive) - transposed into Irish law as European Communities (Birds and Natural Habitats) Regulations 2011 (SI 477/2011).

DEHLG (2009) Appropriate Assessment of Plans and Projects in Ireland: Guidance for Planning Authorities. DEHLG, Dublin.

DoEHLG (2010). Appropriate Assessment of Plans and Projects in Ireland. Guidance for Planning Authorities. Revision, February, 2010. Department of the Environment, Heritage and Local Government.

EC (2018) Managing Natura 2000 Sites: the provisions of Article 6 of the 'Habitats' Directive 92/43/EEC, Office for Official Publications of the European Communities, Luxembourg. European Commission.

EC (2001) Assessment of plans and projects significantly affecting Natura 2000 sites: Methodological guidance on the provisions of Articles 6(3) and (4) of the Habitats Directive 92/43/EEC.

EC (2002) Assessment of Plans and Projects Significantly Affecting Natura 2000 Sites: Methodological guidance on the provisions of Article 6(3) and (4) of the Habitats Directive 92/43/EEC, Office for Official Publications of the European Communities, Luxembourg. European Commission.

EC (2006) Nature and biodiversity cases: Ruling of the European Court of Justice. Office for Official Publications of the European Communities, Luxembourg.

EC (2007a) Guidance document on Article 6(4) of the 'Habitats Directive' 92/43/EEC - Clarification of the concepts of: alternative solutions, imperative reasons of overriding public interest, compensatory measures, overall coherence, opinion of the commission. Office for Official Publications of the European Communities, Luxembourg. European Commission.

EC (2007b) Interpretation Manual of European Union Habitats. Version EUR 27. European Commission, DG Environment.

European Communities (Conservation of Wild Birds) Regulations, 1985, SI 291/1985 & amendments - <http://www.irishstatutebook.ie>.

European Communities (Natural Habitats) Regulations, SI 94/1997, SI 233/1998 & SI 378/2005 - <http://www.irishstatutebook.ie>.

Fossitt, J. A. (2000). A Guide to Habitats in Ireland. Dublin: The Heritage Council.

Gann, G.D., McDonald, T., Walder, B., Aronson, J., Nelson, C.R., Jonson, J., Hallett, J.G., Eisenberg, C., Guariguata, M.R., Liu, J., Hua, F., Echeverría, C., Gonzales, E., Shaw, N., Decler, K. & Dixon, K.W. (2019). International Principles and Standards for the practice of Ecological Restoration. Restoration Ecology 27(S1): S1–S46.

Habitats Directive (92/43/EEC).

Joosten, H. and Clarke, D. 2002. Wise Use of mires and peatlands – Background and Principles including a framework for Decision-making. I.M.C.G. – I.P.S., Jyväskylä, Finland.

Mackin, F., Barr, A., Rath, P., Eakin, M., Ryan, J., Jeffrey, R. & Fernandez Valverde, F. (2017) Best practice in raised bog restoration in Ireland. Irish Wildlife Manuals, No. 99. National Parks and Wildlife Service, Department of Culture, Heritage and the Gaeltacht, Ireland.

McDonagh, E. (1996). Drain blocking by machines on Raised Bogs. Unpublished report for National Parks and Wildlife Service.
https://www.npws.ie/sites/default/files/publications/pdf/McDonagh_1996_Drain_Blocking_Raised_Bogs.pdf

NPWS (2008) The Status of EU Protected Habitats and Species in Ireland. Conservation Status in Ireland of Habitats and Species listed in the European Council Directive on the Conservation of Habitats, Flora and Fauna 92/43/EEC.

NPWS of the DEHLG (2008) The Report on Status of Habitats and Species in Ireland: Technical Reports and Forms.

NPWS Protected Site Synopses and maps available on <http://www.npws.ie/en/ProtectedSites/>.

NPWS (2013) River Shannon Callows SAC 000216. Version dated 12.08.2013. National Parks and Wildlife Service, Department of Arts, Heritage and the Gaeltacht. Accessed online 01.02.2021

NPWS (2013) Fin Lough (Offaly) SAC 000576. Version dated 29.08.2013. National Parks and Wildlife Service, Department of Arts, Heritage and the Gaeltacht. Accessed online 01.02.2021

NPWS (2013) Mongan Bog SAC 000580. Version dated 29.08.2013. National Parks and Wildlife Service, Department of Arts, Heritage and the Gaeltacht. Accessed online 01.02.2021

NPWS (2014) Pilgrim's Road Esker SAC 001776. Version dated 23.01.2014. National Parks and Wildlife Service, Department of Arts, Heritage and the Gaeltacht. Accessed online 01.02.2021

NPWS (2014) Redwood Bog SAC 002353. Version dated 29.08.2013. National Parks and Wildlife Service, Department of Arts, Heritage and the Gaeltacht. Accessed online 01.02.2021

NPWS (2014) Glenloughaun Esker SAC 002213. Version dated 03.01.2014. National Parks and Wildlife Service, Department of Arts, Heritage and the Gaeltacht. Accessed online 01.02.2021

NPWS (2014) Killeglan Grassland SAC 002214. Version dated 03.01.2014. National Parks and Wildlife Service, Department of Arts, Heritage and the Gaeltacht. Accessed online 01.02.2021

NPWS (2013) Castlesampson Esker SAC 001625. Version dated 06.11.2013. National Parks and Wildlife Service, Department of Arts, Heritage and the Gaeltacht. Accessed online 01.02.2021

NPWS (2014) Ardgraique Bog SAC 002356. Version dated 09.01.2014. National Parks and Wildlife Service, Department of Arts, Heritage and the Gaeltacht. Accessed online 01.02.2021

NPWS (2012) Middle Shannon Callows SPA 004096. Version dated 10.01.2012. National Parks and Wildlife Service, Department of Arts, Heritage and the Gaeltacht. Accessed online 01.02.2021

NPWS (2014) River Suck Callows SPA 004097. Version dated 31.10.2014. National Parks and Wildlife Service, Department of Arts, Heritage and the Gaeltacht. Accessed online 01.02.2021

NPWS (2014) Mongan Bog SPA 004017. Version dated 25.03.2014. National Parks and Wildlife Service, Department of Arts, Heritage and the Gaeltacht. Accessed online 01.02.2021

NPWS (2014) River Little Brosna Callows SPA 004086. Version dated 09.07.2014. National Parks and Wildlife Service, Department of Arts, Heritage and the Gaeltacht. Accessed online 01.02.2021

NPWS (2020) Conservation objectives for River Shannon Callows SAC [000216]. Generic Version 7.0. Department of Culture, Heritage and the Gaeltacht. Accessed online 01.02.2021

NPWS (2020) Conservation objectives for Middle Shannon Callows SPA [004096]. Generic Version 7.0. Department of Culture, Heritage and the Gaeltacht. Department of Culture, Heritage and the Gaeltacht. Accessed online 01.02.2021

NPWS (2020) Conservation objectives for River Suck Callows SPA [004097]. Generic Version 7.0. Department of Culture, Heritage and the Gaeltacht. Accessed online 01.02.2021

NPWS (2020) Conservation objectives for River Little Brosna SPA [004086]. Generic Version 7.0. Department of Culture, Heritage and the Gaeltacht. Accessed online 01.02.2021

National Roads Authority (NRA) (2009) *Guidelines for Assessment of Ecological Impacts of National Road Schemes*.

Renou-Wilson F., Bolger T., Bullock C., Convery F., Curry J. P., Ward S., Wilson D. & Müller C. (2011). BOGLAND - Sustainable Management of Peatlands in Ireland STRIVE Report No 75 prepared for the Environmental Protection Agency. Johnstown Castle, Co. Wexford.

Scottish Natural Heritage (SNH) (2016) Assessing Connectivity with Special Protection Areas (SPA)

Smith, G., O'Donoghue, P., O'Hara, K. & Delaney, L. (2011). Best Practice Guidance for Habitat Survey and Mapping. The Heritage Council.

Stace, C. A. (1997). New Flora of the British Isles. Cambridge: Cambridge University Press.

For inspection purposes only.
Consent of copyright owner required for any other use.



APPENDIX 1

**KELLYSGROVE BOG CUTAWAY BOG
DECOMMISSIONING AND
REHABILITATION PLAN 2021**

For inspection purposes only. No other use.
Consent of copyright owner required for any other use.



Kellysgrove Bog

Cutaway Bog Decommissioning and Rehabilitation Plan 2021

This document seeks to address the requirements of Condition 10.2 of IPC License Ref. P0502-01:

“The licensee shall prepare, to the satisfaction of the Agency, a fully detailed and costed plan for permanent rehabilitation of the cutaway boglands within the licensed area.”

This licence condition requires Bord na Móna agree with the EPA the measures that will provide for rehabilitation, i.e. stabilisation of Kellysgrove Bog upon cessation of peat production and compliments the licence requirement to decommission the site.

Rehabilitation generally comprises site stabilisation with natural colonisation with or without targeted management.

Industrial peat production has now fully ceased at Kellysgrove Bog. Bord na Móna have now announced the complete cessation of industrial peat production.

In addition, to preparing this document to comply with Condition 10 of IPC Licence Ref. P0502-01, due regard was also given to the proposed Peatlands Climate Action Scheme (PCAS) announced by the Minister. This Scheme will see the Minister support, via the Climate Action Fund, Bord na Móna in developing a package of measures, ‘the proposed Scheme’, for enhanced decommissioning, rehabilitation and restoration of cutaway peatlands referred to as, the Peatlands Climate Action Scheme’. However, only the additional costs associated with the additional and enhanced rehabilitation, i.e., measures which go beyond the existing standard mandatory decommissioning and rehabilitation requirements arising from Condition 10 will be eligible for support. The additional costs of the proposed Scheme will be supported by Government through the Climate Action Fund, administered by the Department of Environment, Climate and Communications (DECC), while the National Parks and Wildlife Service (NPWS) will act as the Scheme regulator.

While this document outlines the enhanced rehabilitation measures planned for the Kellysgrove Bog, activities which goes beyond that required by Condition 10 in the Licence, rehabilitation necessary to comply with the ‘standard’ requirement of Condition 10 (in the absence of the proposed Scheme) is also included, to estimate costs. The inclusion of the ‘standard’ rehabilitation together with the enhanced rehabilitation in this document allows the Scheme Regulator to distinguish and objectively determine the specific activities (and their associated costs) eligible for support under the proposed Scheme.

Bord na Móna have defined the key rehabilitation outcome at Kellysgrove Bog as environmental stabilisation, re-wetting and setting the bog on a trajectory towards development of naturally functioning peatland and wetland habitats.

Any consideration of any other future after-uses for Kellysgrove Bog, such as amenity, will be conducted in adherence to the relevant planning guidelines and consultation with relevant authorities and will be considered within the framework of this rehabilitation plan.

Document Control Sheet

Document Name:	Kellysgrove Bog Decommissioning and Rehabilitation Plan 2021					
Document File Path:	https://bnmproject.sharepoint.com/:f:/t/ENERGY/DEC_RHB/Ek-tDpNGuoVGqKd5JX6ycWoBAOyWkKrXAHW412VDTUBIWA					
Document Status:	Final					
This document comprises:	DCS	TOC	Text (Body)	References	Maps	No. of Appendices
	1	1	53	4	12	12
Rev.	14	Author(s):	Checked By:		Approved By:	
Name(s):	AC		CC		MMC	
Date:	17/09/2020		03/03/2021		8/04/2021	

Table of Contents

Summary	6
1. Introduction	9
1.1 Constraints and Limitations.....	10
2. Methodology	12
2.1 Desk Study.....	12
2.2 Consultation	14
2.3 Field Surveys	14
3. Site Description.....	15
3.1 Status and Situation	15
3.1.1 Site history.....	15
3.1.2 Current land-use.....	15
3.1.3 Socio-Economic conditions.....	15
3.2 Geology and Peat Depths.....	18
3.3 Key Biodiversity Features of Interest	18
3.3.1 Current habitats.....	18
3.3.2 Species of conservation interest.....	20
3.3.3 Invasive species	21
3.4 Statutory Nature Conservation Designations.....	21
3.4.1 Other Nature Conservation Designations	21
3.5 Hydrology and Hydrogeology.....	21
3.6 Emissions to surface-water and water-courses.....	24
3.7 Fugitive Emissions to air.....	29
3.8 Carbon emissions	29
3.9 Current ecological rating.....	29
3.10 Kellysgrove Bog Characterisation Summary.....	30
4. Consultation.....	31
4.1 Consultation to date.....	31
4.2 Issues raised by Consultees.....	31
4.2.1 Assessments of rehabilitation	32
4.2.2 Restoration scope.....	32
4.2.3 Monitoring.....	32
4.2.4 Flooding	32
4.2.5 Turf cutting	32
4.2.6 Other issues	32
4.3 Bord na Móna response to issues raised during consultation	33
4.3.1 Assessments of rehabilitation	33
4.3.2 Restoration scope.....	33

4.3.3	Monitoring.....	33
4.3.4	Flooding.....	34
4.3.5	Turf cutting	34
4.3.7	Other issues (including amenity)	34
5.	Rehabilitation Goals and Outcomes.....	36
6.	Scope of Rehabilitation	38
6.1	Key constraints	38
6.2	Key Assumptions	39
6.3	Key Exclusions	39
7.	Criteria for successful rehabilitation	40
7.1.	Criteria for successful rehabilitation to meet EPA IPC licence conditions:	40
7.2.	Critical success factors required to achieve successful rehabilitation as outlined in this plan.....	44
8.	Rehabilitation Actions and Time Frame	45
8.1	Short-term planning actions (0-1 years).....	45
8.2	Short-term practical actions (0-2 years).....	46
8.3	Long-term (>3 years)	46
8.5	Budget and costing.....	46
9.	Aftercare and Maintenance	53
9.1	Programme for monitoring, aftercare and maintenance	53
9.2	Rehabilitation plan validation and licence surrender - report as required under condition 10.4	54
10.	References	55
	APPENDIX I: A standard peatland rehabilitation Scheme to meet conditions of the IPC Licence	59
	APPENDIX II: Bog Group Context	63
	APPENDIX III: Ecological Survey Report	69
	APPENDIX IV. - Environmental Control Measures to be applied to bog rehabilitation	73
	APPENDIX V. Biosecurity.....	74
	APPENDIX VI. Policy and Regulatory Framework.....	75
	APPENDIX VII. Decommissioning	82
	APPENDIX VIII. Glossary.....	85
	APPENDIX IX. Extractive Waste Management Plan	88
	APPENDIX X. Mitigation Measures for the Application of Fertiliser	92
	APPENDIX XI. Consultation Summaries	93
	APPENDIX XII. Archaeology.....	97

SUMMARY

Name of bog: Kellysgrove **Area:** 203 ha

Site description:

- Kellysgrove Bog was drained in the 1980s in anticipation of industrial peat production but no peat harvesting ever took place. Part of the bog was also drained in the 19th century and remnants of these drains still occur on site.
- The site still retains raised bog vegetation, although it is degraded. The drains across Kellysgrove Bog have become infilled in places, although there are some drains still carrying water off the site.
- A section of the old Ballinasloe Canal runs through the site close to the north-eastern boundary, although the canal is no longer in use (or navigable).
- A long-distance footpath (The Hymany Way) runs alongside the canal through the site.
- The site is located adjacent to the River Suck and several designated conservation sites.

Rehabilitation goals and outcomes

Bord na Móna is committed to discharging the obligations arising from Condition 10 of the IPC licence. The primary goals and outcomes of this plan are:

- Meeting conditions of the IPC Licence.
- Stabilisation or improvement in water quality parameters (e.g. suspended solids).
- Optimising hydrological conditions for **climate action benefits as part of PCAS**. This will be achieved via **raised bog restoration, the development of active raised bog habitat (ARB) within the high bog area, improving conditions on supporting bog**, specifically re-wetting the high bog to restore, where possible, active raised bog habitats, and improving the condition of the supporting raised bog habitat.
- Rehabilitation will support the National Policies on Climate Action and GHG mitigation by maintaining and enhancing the current condition peat storage capacity of the bog (locking the carbon into the ground). In time, it is expected that the bog will develop its carbon sink function, in part, as *Sphagnum* communities are restored and develop across the bog. It will also support Ireland's commitments towards Water Framework Directive, the National Biodiversity Action Plan, and the National River Basin Management Plan 2018-2021.

Scope of rehabilitation

The principal scope of this rehabilitation plan is defined by:

- The area of Kellysgrove Bog.
- EPA IPC Licence - Ref. P0502-01. As part of Condition 10.2 of this license, a rehabilitation plan must be prepared for permanent rehabilitation of the boglands within the licensed area. The key objective of 'rehabilitation', as required by this licence, is achieved by the **environmental stabilisation** of the bog.
- **The proposed Scheme (PCAS)** includes enhanced measures which are designed to exceed/meet the standard stabilisation requirements as defined by the IPC Licence and to enhance the ecosystem services of Kellysgrove Bog, in particular, optimising **climate action benefits**.
- The key goals and outcomes of rehabilitation at this bog outlined above;
- To minimise potential impacts on neighbouring land, some boundary drains around Kellysgrove Bog will be left unblocked as blocking boundary drains could affect adjacent land. This includes active private turbary. It is not proposed to carry out any rehabilitation in the cutover bog zone at the north of the site.
- Other constraints including archaeology and rights of way. In particular, the Hymany Way and old Ballinasloe Canal: It is not proposed to carry out any rehabilitation on the walking trail or the old Ballinasloe Canal.

- Bord na Móna have identified the main land-use at this site as **biodiversity and ecosystem services**.

Criteria for successful rehabilitation:

The Criteria for successful rehabilitation to meet Condition 10 of the IPC Licence have been defined as:

- Rewetting of the high bog to slow water movement across the site, encouraging development of natural raised bog vegetation cover via natural colonisation, and reducing the area of any bare exposed peat (IPC Licence validation). The target will be the delivery of rehabilitation measures and this will be measured by an aerial survey after rehabilitation is completed. (IPC Licence validation).
- Stabilising/improving key emissions to water (e.g. potential silt-run-off). This will be measured via water quality monitoring (suspended solids and ammonia) for at least 2 years after the rehabilitation has been completed (IPC Licence validation).
- Reducing pressure from peat production on the local river catchment (IPC Licence validation). This will be measured by the EPA WFD monitoring programme.
- Optimising the extent of suitable hydrological conditions for climate action and setting the site on a trajectory towards establishment of a mosaic of compatible peatland and wetland habitats, and eventually towards a reduced carbon source/carbon sink (Climate action verification). This will be measured by an aerial survey and a bog condition assessment after rehabilitation has been completed.
- Reduction in carbon emissions (Climate action verification). Baseline monitoring will be carried after rehabilitation is completed (during the scheme). It is proposed that sites can be monitored against this baseline in the future.
- Improvement in biodiversity and ecosystem services. (Climate action verification).

Meeting climate action verification criteria and monitoring of these criteria is dependent on support from the Climate Action Fund or other sources of funding.

Summary of measures:

The below section is a summary of measures proposed for rehabilitation.

- Planning actions, including developing a detailed site plan and carrying out a hydrology and drainage assessment.
- Carry out an ecological appraisal of the potential impacts of the planned rehabilitation.
- Carry out proposed measures, which will be mainly drain blocking.
- Evaluate success of short-term rehabilitation measures outlined above and remediate, where necessary.

Timeframe:

- 2020-2021: Short-term planning actions.
- 2021: Short-term practical actions.
- 2021-2024: Any Long term practical actions; Evaluate success of short-term rehabilitation measures outlined above and remediate, where necessary.

Monitoring, after-care and maintenance

The monitoring, after-care and maintenance programme for Kellysgrove Bog, as required to meet Condition 10 of the IPC Licence and to validate climate action benefits, is defined as:

- Quarterly monitoring assessments of the site to determine the general status of the site, assess the condition of the rehabilitation work, assess the progress of natural colonisation, monitoring of any potential impacts on neighbouring land and general land security. The number of site visits will reduce after 2 years to bi-annually. These site visits will assess the need to additional rehabilitation, if required.

- **Water quality monitoring** will be established. Monitoring of key water quality parameters for 2 years after rehabilitation will include: Ammonia, Phosphorous, Suspended solids (silt), pH and conductivity.
- Where other uses are proposed for the site, these will be assessed by Bord na Móna in consultation with interested parties. Other after-uses can be proposed for licensed areas and must go through the appropriate assessment and planning procedures.

Additional Monitoring:

- The monitoring and validation of re-vegetation via natural colonisation and changes in bog condition will be carried out using an aerial remote sensing survey, after rehabilitation measures are implemented. It is proposed that sites can be monitored against this baseline in the future.
- Biodiversity Ecosystem services will be monitored using specific indicators.
- Carbon emissions monitoring only be carried out on a small proportion of BnM sites to develop better understanding of carbon emissions and GHG emission factors from different types of BnM sites and will be developed on association with other established research programmes. Reduction in carbon emissions will be modelled by a combination of habitat condition assessment and application of appropriate carbon emission factors derived from other sites. Baseline monitoring (habitat condition) will be carried after rehabilitation is completed (during the Scheme). It is proposed that sites can be monitored against this baseline in the future.

Validation and IPC Licence surrender

Reporting to the EPA will continue until the IPC License is surrendered. The bog will be included in the full licence surrender process as per the Guidance to Licensees on Surrender, Cessation and Closure of Licensed Sites EPA, 2012, when:

- The planned rehabilitation has been completed.
- Water quality monitoring demonstrates that water quality indicators are stabilising/improving.
- The site has been environmentally stabilised.

1. INTRODUCTION

Bord na Móna operates under IPC Licence issued and administered by the EPA to extract peat within the Blackwater bog group (Ref. P0502-01). As part of Condition 10.2 of this license, a rehabilitation plan must be prepared for permanent rehabilitation of the boglands within the licensed area. The bog is part of the Blackwater bog group (see Appendix II for details of the bog areas within the Blackwater Bog Group). Kellysgrove Bog is located in Co. Galway.

This document seeks to address the requirements of Condition 10.2 of IPC License Ref. P0502-01:

“The licensee shall prepare, to the satisfaction of the Agency, a fully detailed and costed plan for permanent rehabilitation of the cutaway boglands within the licensed area.”

This plan is a specific rehabilitation plan for the bog and outlines:

- Description of site management and status;
- Main issues and approaches to rehabilitation;
- Consultation to date with interested parties;
- Interaction with other policy and legislative frameworks (Appendix VI);
- The planned rehabilitation goals and outcomes;
- The scope of the rehabilitation plan;
- Criteria which define the successful rehabilitation and critical success factors to validate rehabilitation;
- Proposed rehabilitation actions;
- Proposed timeframe to implement these measures;
- Budget and Costings; and
- Associated aftercare, maintenance and monitoring.

It is proposed by Government that Bord na Móna carry out a Peatlands Enhanced Decommissioning, Rehabilitation and Restoration Scheme on peatlands previously used for energy production. Note this proposal is also known colloquially as the ‘Peatlands Climate Action Scheme’ (PCAS). The additional costs of the proposed Scheme will be supported by Government through the Climate Action Fund, administered by the Department of Environment, Climate and Communications (DECC), while the National Parks and Wildlife Service (NPWS) will act as the Scheme regulator. Bord na Móna have identified a footprint of 33,000 ha as peatlands suitable for enhanced rehabilitation. This proposed Scheme will significantly go beyond what is required to meet rehabilitation and decommissioning obligations (Appendix VII & IX) under existing EPA IPC licence conditions. Improvements supported by the Scheme will ensure that environmental stabilisation is achieved (meaning IPC obligations are met), and importantly, significant additional benefits, particularly relating to climate action and other ecosystem services, will also be delivered. Bord na Móna have now announced the complete cessation of industrial peat production across its estate (January 2021).

It is expected that the proposed Scheme (PCAS) will have benefits accruing from biodiversity provision, water quality and storage attenuation as well as increased carbon storage, reduced carbon emissions and acceleration towards carbon sequestration. The Scheme will also facilitate monitoring of carbon fluxes (Greenhouse Gases and fluvial carbon) in selected areas (in addition to other established research programmes), to monitor changes in where the interventions will accelerate the trajectory towards a naturally functioning peatland ecosystem.

It is envisaged that the PCAS will support activities, improvements, or measures across the Bord na Móna cutaway peatlands which accelerate the original timelines. Selected rehabilitation measures will take account of site environmental conditions, which can vary significantly. These measures potentially include:

- more intensive management of water levels through drain-blocking and cell bunding;
- re-profiling that will deliver suitable conditions for development of wetlands, fens and bog habitats;
- targeted fertiliser applications,
- seeding of targeted vegetation; and
- proactive inoculation of suitable peatland areas with *Sphagnum*.

These are collectively designed to optimise hydrological conditions (ideally and where possible water-levels <10 cm) for climate action benefits and to accelerate the trajectory of the site towards a naturally functioning ecosystem, and eventually a reduced carbon source/carbon sink again. (In some areas of dry cutaway this trajectory will be significantly longer and it is not feasible in the short-term to re-wet some areas. These will develop other habitats). The key to optimising climate action benefits is the restoration of suitable hydrological conditions and more intensive intervention means that the extent of suitable hydrological conditions can be optimised. These measures are designed to encourage the development of peat-forming habitats, where possible. They are also designed to further slow the movement of water across the site (with the site acting similarly to a constructed wetland), slowing the release of water (improving local water attenuation) and water quality is also expected to improve as the site returns to a naturally functioning peatland ecosystem.

Kellysgrove Bog is proposed to be part of this Scheme (PCAS) and this rehabilitation plan outlines the approach taken. In the event that additional external funding is not secured, Bord na Móna will revert to a standard rehabilitation plan (outlined in Appendix I). This adapted rehabilitation plan will also meet rehabilitation and decommissioning obligations under existing EPA IPC licence conditions.

1.1 Constraints and Limitations

This document covers the area of **Kellysgrove Bog**.

The future use of Kellysgrove Bog has not been defined by Bord na Móna but biodiversity and ecosystem services have been identified as the current primary land-use. Bord na Móna will continue to review the future after-use of its land-bank. Any consideration of any other future after-uses for Kellysgrove Bog, will be conducted in adherence to the relevant planning legislation and consultation with relevant authorities and will be considered within the framework of this rehabilitation plan.

Peat production activities have the potential to impact the habitats and environment of a bog. The ecological processes involved in the creation and maintenance of functioning, active bog systems are complex, happen over very long time periods (>1,000 years) and not all are fully understood. Nevertheless, the basis for the proposed approaches and implementation outlined in the document is the experience gained in 40 years of research and implementation of the after-use development, rehabilitation and restoration of the Bord na Móna cutaway bogs as well as best practise internationally (see reference documents).

Kellysgrove Bog was drained in anticipation of peat production in the 1980's, but no peat harvesting ever took place. It is anticipated that the combination of active enhanced rehabilitation measures and natural colonisation will quickly support the development of *Sphagnum*-rich active raised bog vegetation and will be planned to accelerate environmental stabilisation. Nevertheless, it may take some time (30-50 years) for drains to naturally infill and naturally functioning peatland ecosystems to fully re-establish.

Parts of Kellysgrove Bog (outside the areas owned and under the control of Bord na Móna) are currently used by domestic turf cutters to harvest peat. These areas are ecologically and hydrologically linked to the area owned by Bord na Móna where rehabilitation is planned. It is beyond the scope of this rehabilitation plan to address turf cutting issues on Kellysgrove Bog that are outside of the control of Bord na Móna. Nevertheless, Bord na Móna are aware of such issues which may constrain the proposed rehabilitation actions, and this rehabilitation plan considered potential impacts of these on the delivery of the stated objectives.

Rehabilitation in other areas of the bog may also be constrained due to other property issues or issues such as rights of way. It is not proposed to carry out any rehabilitation on the Hymany Way walking trail or the old Ballinasloe Canal.

For inspection purposes only.
Consent of copyright owner required for any other use.

2. METHODOLOGY

This rehabilitation plan was developed with a combination of desktop and field surveys, consultations with internal and external stakeholders and cognisance of the proposed Scheme (PCAS). The development of this rehabilitation plan considered **recently published** guidance issued by the EPA in 2020 – **Guidance on the process of preparing and implementing a bog rehabilitation plan**.

The ecological information and site information collected during the Bord na Móna ecological baseline survey, additional site visits and monitoring and desktop analysis forms the basis for the development of the rehabilitation plan for the bog, along with:

- Experience of 40 years of research on the after-use development and rehabilitation of the Bord na Móna cutaway bogs (Clarke, 2010; Bord na Móna, 2016);
- Significant international engagement during this period with other counties in relation to best-practise regarding peatland rehabilitation and after-use through the International Peat Society and the Society for Ecological Restoration (Joosten & Clarke, 2002; Clarke & Rieley, 2010; Gann *et al.*, 2019);
- Consultation and engagement with internal and external stakeholders;
- GIS Mapping;
- BNM drainage surveys;
- Bog topography and LIDAR data;
- Hydrological modelling; and
- The development of a **Methodology Paper (draft) outlining the proposed Scheme (PCAS)**. This rehabilitation includes enhanced measures defined in the Methodology Paper which are designed to exceed the standard stabilisation requirements as defined by the IPC Licence and to enhance the ecosystem services of Kellysgrove Bog, in particular, optimising **climate action benefits**.

2.1 Desk Study

The desk study involved collecting all relevant environmental and ecological data for the study area. The development of the rehabilitation plan also takes account of research, experience and engagement with other peatland restoration and rehabilitation projects and peatland research including Irish, UK, European and International best-practise guidance (full citations are in the References Section):

- Anderson *et al.* (2017). An overview of the progress and challenges of peatland restoration in Western Europe.
- Barry, T.A. *et al.* (1973). A survey of cutover peats and underlying mineral soils. Soil Survey Bulletin No. 30. Dublin, Bord na Móna and An Foras Taluntais.
- Bonn *et al.* (2017). Peatland restoration and ecosystem services- science, policy and practice.
- Carroll *et al.* (2009). *Sphagnum* in the Peak District. Current Status and Potential for Restoration. Moors for the Future Report No 16.
- Clark & Rieley (2010). Strategy for responsible peatland management.
- Eades *et al.* (2003). The Wetland Restoration Manual.
- Farrell & Doyle (2003). Rehabilitation of Industrial Cutaway Atlantic Blanket Bog, NW Mayo, Ireland.
- Gann *et al.* (2019). International Principles and Standards for the practice of Ecological Restoration.
- Hinde *et al.* (2010). *Sphagnum* re-introduction project: A report on research into the re-introduction of *Sphagnum* mosses to degraded moorland. Moors for the Future Research Report 18.

- Joosten & Clarke (2002). Wise Use of mires and peatlands – Background and Principles including a framework for Decision-making.
- Lindsay (2010). Peatbogs and Carbon: a Critical Synthesis to Inform Policy Development in Oceanic Peat Bog Conservation and Restoration in the Context of Climate Change.
- Mackin *et al.* (2017). Best practice in raised bog restoration in Ireland. Irish Wildlife Manuals, No. 99. National Parks and Wildlife Service,
- McBride *et al.* (2011). The Fen Management Handbook (2011), Scottish Natural Heritage.
- McDonagh (1996). Drain blocking by machines on Raised Bogs. Unpublished report for National Parks and Wildlife Service.
- NPWS (2017a). National Raised Bog Special Areas of Conservation management plan. Department of Arts, Heritage and the Gaeltacht.
- Quinty & Rochefort (2003). Peatland Restoration Guide, second edition. Canadian *Sphagnum* Peat Moss Association and New Brunswick Department of Natural Resources and Energy.
- Regan, et. al. (2020). Ecohydrology, Greenhouse Gas Dynamics and Restoration Guidelines for Degraded Raised Bogs. EPA Research Report. Prepared for the Environmental Protection Agency by Trinity College Dublin.
- Renou-Wilson *et al.* (2011). BOGLAND - Sustainable Management of Peatlands in Ireland. STRIVE Report No 75 prepared for the Environmental Protection Agency.
- Schouten (2002). Conservation and Restoration of Raised Bogs: Geological, Hydrological and Ecological Studies. Dúchas - The Heritage Service of the Department of the Environment and Local Government, Ireland;
- Thom (2019). Conserving Bogs – Management Handbook.
- Wheeler & Shaw (1995). Restoration of Damaged Peatlands – with Particular Reference to Lowland Raised Bogs Affected by Peat Extraction.
- Wittram *et al.* (2015). A Practitioners Guide to Sphagnum Reintroduction. Moors for the Future Partnership.

Additional on-line resources were also incorporated into the desk study, including:

- Blackwater Integrated Pollution Control Licence;
- Blackwater Annual Environmental Reports;
- Review of the National Biodiversity Data Centre (NBDC) webmapper;
- Inland Fisheries Ireland (IFI) Reports;
- Environmental Protection Agency database (www.epa.ie);
- EPA Guidance on Requests for Alterations to a Licensed Industrial or Waste Activity
- BirdWatch Ireland online data (including I-WeBS and CBS datasets; www.birdwatchireland.ie);
- Geological Survey of Ireland - National Draft Bedrock Aquifer map;
- Geological Survey of Ireland - Groundwater Database (www.gsi.ie);
- National Parks & Wildlife Services Public Map Viewer (www.npws.ie);
- Water Framework Directive catchments.ie/maps/ Map Viewer (www.catchments.ie);
- OPW Indicative Flood Maps (www.floodmaps.ie);
- CFRAM Preliminary Flood Risk Assessment (PFRA) maps (www.cfram.ie);
- River Basin Management Plan for Ireland 2018 – 2021;
- Bord na Móna Annual Report 2020.

- Spatial data in respect of Article 17 reporting, available online at <https://www.npws.ie/maps-and-data/habitat-and-species-data/article-17>.

2.2 Consultation

A number of stakeholders have been identified during the course of Bord na Móna's rehabilitation and Biodiversity Action Plan activities and have been contacted during the rehabilitation planning process for their views. See Section 4.

2.3 Field Surveys

Bord na Móna carried out a baseline ecological survey of all of its properties in 2009-2012 and developed habitat maps. As part of this exercise, Kellysgrove Bog was originally surveyed in June 2012 and surveyed again in 2017. Additional ecological walk-over surveys and visits have taken place at Kellysgrove Bog between 2012-2020 to inform rehabilitation planning and habitat maps have been updated, where required. This rehabilitation plan is informed by the original baseline survey as well as subsequent site walk-over surveys and visits, and updates to baseline data.

Habitat mapping followed best-practise guidance from Smith *et al.* (2011). Map outputs including all habitat maps and target notes were produced using GIS software application packages (ArcGIS). General marginal habitats and other habitats that had not been modified significantly by industrial peat extraction were classified using Fossitt *et al.* (2000). Plant nomenclature for vascular plants follows Stace (2010), while mosses and liverworts nomenclature follows identification keys published by the British Bryological Society (2010). A more detailed Bord na Móna classification system was developed for classifying pioneer cutaway habitats as Fossitt categories were deemed not to be detailed enough for cutaway bog (much of cutaway bog could be classified as Cutover Bog - PB4). Much of the pioneer cutaway vegetation is still at an early stage of its development and cannot be assigned to Fossitt Level 3 categories yet.

A detailed ecological survey report for Kellysgrove Bog is contained in Appendix III.

3. SITE DESCRIPTION

Kellysgrove is located in east Co. Galway, just over 2km south of Ballinasloe and 8.5km west of Shannonbridge (see Figure 3.1). The surrounding landscape is a mosaic primarily consist of low-lying agricultural land (pasture) interspersed with other raised bogs, many of which have also been managed by Bord na Móna for peat production with some areas utilised for domestic turf-cutting. Kellysgrove lies to the south of the River Suck and is the most westerly of a group of bogs flanking the Rivers Suck and Shannon (the Blackwater Bog Group).

No railway link was ever established to this bog. However, there is a corridor with a track that links Kellysgrove to Lismanny Bog to the south-east. The bog can also be accessed from a public road at the north end of the site, and from a road along the south-western side of the bog. There is no Bord na Móna buildings or infrastructure located at this site.

3.1 Status and Situation

3.1.1 Site history

Kellysgrove Bog was drained in anticipation of peat production in the 1980's, but no peat harvesting ever took place. The bog was completely ditched and drained, but the vegetated surface was never removed (See Figure 3.2). A section of the old Ballinasloe Canal runs through the site close to the north-eastern boundary, although the canal is no longer in use (or navigable).

3.1.2 Current land-use

Biodiversity and ecosystem services have been identified as the primary land use at Kellysgrove Bog by Bord na Móna. The site is also used for amenity.

The entire bog is not within the ownership of Bord na Móna and domestic turf cutting (private turbary) is having a significant impact on the northern end of the bog, both within and outside the BnM boundary. There is no turf-cutting around the southern section. Dumping of domestic waste is also an issue along public roads and adjacent lands and along the old canal that runs through the site. The site appears to have suffered a series of fires over the past number of years.

There is national walking route (Hymany Way) along the north-east side of the bog following the line of the canal.

There is a right of way along the south-west margin of the site. This will be considered and incorporated into the rehabilitation plan.

3.1.3 Socio-Economic conditions

Bord na Móna has historically been a vital employer for the rural community of the Midlands of Ireland. Bord na Móna compiled a report on the role of peat extraction in the midlands historically in which they report that in 1986, by the end of Bord na Móna's Third Development Programme, a total of twenty-three work locations had been established around the country. The company had an average employment of approximately 4,688 in the mid 1980's, with a peak employment of 6,100 during the production season, which placed it among the country's largest commercial employers. The importance of such levels of employment were largely due to its regional concentration in the Midlands and the lack of alternative employment opportunities at the time.



16



Figure 3.2 Aerial photo of Kellysgrove Bog (2015).

According to the Energy Crop Socio-Economic Study undertaken by Fitzpatrick Associates in 2011, there were an estimated 1,443 jobs supported by the peat-to-power industry in Ireland at the time, some 81% of which were located in the catchment areas of the three peat-fired generating stations (Lough Ree, West Offaly, and Edenderry Power Stations). These constituted jobs in the plants and in peat extraction, jobs indirectly supported in upstream supply industries and jobs induced through the trickle-down effects of the wages and salaries of those supported directly or indirectly.

As the primary employer in many Midland counties, Bord na Móna played a central role in building communities through several initiatives, including Education bursaries, support of local sporting clubs, the provision of community gain funds, charity programmes and the provision and building of amenity areas.”

Although Bord na Móna workers were unlikely to have been employed to work at Kellysgrove Bog in recent years (at least since the site was initially ditched in the 1980’s), it is anticipated that the proposed scheme (PCAS) will provide some employment for a team of workers at this site for a period of time (> 1 year).

3.2 Geology and Peat Depths

3.2.1 Sub-soil geology

The underlying geology at Kellysgrove Bog is limestone and calcareous shale bedrock¹. The underlying soils and sub-soils are classed as ‘Raised Bog Cutover Peat’.

3.2.2 Peat type and depths

The only peat removal from Kellysgrove has occurred as part of the private, domestic turf cutting, with no peat being removed from the majority of the Bord na Móna-owned area. As a result, peat depths range substantially, from between 0 m (at the edges of the site and where turf cutting is taking place) to 6-8 m (high bog). Acidic peat is present in the upper level across the surface of the high bog and this is indicated by the type of vegetation that colonises this area. This tends to be Heather-dominated, where it is dry, while wetter areas contain Bog Cotton and patches of *Sphagnum*-rich vegetation.

3.3 Key Biodiversity Features of Interest

The largest section of Kellysgrove Bog is made up of drained raised bog (PB1) that has never been harvested for industrial peat extraction despite the high bog having been ditched in the early 1980’s. The site supports the priority Annex I habitat type listed on the EU Habitats Directive; ‘*active raised bog*’ (7110) and is likely to support ‘*degraded raised bogs still capable of natural regeneration*’ (7120). Number codes refer to EU habitat classification system (European Commission, 2013). A small section of active raised bog (sub-central ecotope; Fernandez *et al.*, 2014) was recorded on the high bog in 2016.

3.3.1 Current habitats

Kellysgrove Bog comprises an intact section of raised bog located in a flat low-lying area surrounded by cutover bog, conifer forestry and agricultural grassland. The largest section of the site is made up of intact raised bog that

¹ <https://www.gsi.ie/en-ie/data-and-maps/Pages/Bedrock.aspx>

has never been harvested for peat despite this section having been ditched in the early 1980's. Some of the drainage ditches on the high bog have started to infill with *Sphagnum* mosses (see Figure 3.3) and there is a small wet quaking area with abundant *Sphagnum* cover in the central part of the bog where drainage features have been rendered to reduced functional drainage systems. This area comprises sub-central ecotope dominated by *Sphagnum* mosses. Some of the wettest sections contain species such as White Beak-sedge (*Rhynchospora alba*), Common Cotton-grass (*Eriophorum angustifolium*), Hares-tail Cotton-grass (*Eriophorum vaginatum*) and Great Sundew (*Drosera anglica*), which is typical of flushed (or sub-central ecotope) raised bog areas. The *Sphagnum* cover in sub-central zones is dominated by lawns of *Sphagnum cuspidatum*, *S. papillosum*, *S. capillifolium* and *S. subnitens*.



Figure 3.3 View of the typical high bog vegetation with existing drainage across Kellysgrove Bog (Apr 2020)

The micro-topography supports remnant hummocks of *Sphagnum fuscum* and *S. austinii*. However, such hummocks are rare and the bog hydrology has been impacted as a result of commercial drainage operations undertaken in the 1980's. Hollows and pools are absent although *Sphagnum* lawns occur in wetter areas of 'active bog'. The formation of *Sphagnum*-rich bog in the central part of the site is likely attributed to secondary re-wetting of the high bog due to drainage operations and where drainage ditches have started to infill with sedges and *Sphagnum* mosses. Conditions are progressively drier towards much of the western section of the bog and along the bog margins where 'marginal' ecotope dominates. The site supports 'marginal', 'sub-marginal' and 'facebank' ecotopes that are typical indicators of more degraded raised bog while active areas are characterised by the presence of 'sub-central' ecotope.

The old Ballinasloe canal (see Figure 3.4) runs through the site separating a linear section of raised bog to the north-east from the remainder of the site. The canal itself has largely infilled. The canal vegetation is dominated by Purple Moor Grass, with large stands of Bog Myrtle.

To the north-west of the canal the bog is characterised by remnant areas of raised bog that were formerly subject to turf cutting operations. Much of these areas have suffered erosion to some extent, however the cutover areas support some *Sphagnum* rich communities comprising *Sphagnum papillosum*, *S. capillifolium*, *S. cuspidatum*, *S. palustre* and *S. magellanicum* (November 2016). This section of raised bog has not been ditched for commercial purposes. Several small sections of scrub and bog woodland have also developed in this area.



Figure 3.4 View of the old Ballinasloe Canal that runs through the site with the Hymany Way on the bank on the left side in the picture (Apr 2020)

A habitat map of the site is shown in Figure 3.5.

3.3.2 Species of conservation interest

Kellysgrove Bog still retains some typical high bog features and attracts wildlife such as Hare, Snipe, Kestrel and Skylark. Marsh Fritillary and Large Heath butterflies have been recorded on site recently (NBDC data viewer).

3.3.3 Invasive species

Invasive alien species known to occur at the subject bog (or desktop review suggests presence is likely), and for which reasonably foreseeable source impact pathways for dispersal may result from the proposed PCAS are described here. *Montbretia Crocosmia sp.* have been recorded onsite, along with other non-native (garden escape) plant species (such as Tomatoes *Solanum lycopersicum*). None of the non-native species recorded are considered to be a threat to raised bog habitats and the raised bog restoration measures indicated here. These are, where necessary, to be treated in line with Best Practice during PCAS activities (Appendix V).

3.4 Statutory Nature Conservation Designations

The nationally important designated site, Cloonascragh Fen and Blackwood pNHA (NPWS site code: 001247) partially overlaps the margin of the site along the southern margin of the high bog (see Figure 3.6). This designated site is of conservation importance for alkaline fens and hazel woodland. The margin of the pNHA does not overlap with the high bog area.

In addition, the internationally important site, River Suck Callows SPA (NPWS site code: 004097) and the nationally important site, Suck River Callows NHA (NPWS site code: 000222) straddles the south eastern-boundary of the site at Kellysgrove (see Figure 3.6) The SPA is of conservation interest for wintering birds while the NHA is of conservation value for wintering birds, callow grassland and raised bogs.

3.4.1 Other Nature Conservation Designations

The Ramsar Convention entered into force in Ireland on 15th March 1985. Ireland currently has 45 sites/wetlands designated as Wetlands of International Importance (Ramsar Sites). These cover a surface area of 66,994ha.

There are no Ramsar Sites in the local vicinity of Kellysgrove Bog (i.e. within 3km) The closest Ramsar Sites to Kellysgrove include Mongan Bog, Co. Offaly.

See <https://www.arcgis.com/apps/MapTour/index.html?appid=cd6e1a247bdc4179b9dfc0461e950f1e#>

3.5 Hydrology and Hydrogeology

Kellysgrove Bog has a gravity drainage regime. Kellysgrove Bog is located in the Upper River Shannon catchment. It is drained by two streams at the north (Loughbown) and south (Ballinure River) and by the River Suck to the east of the site, into which both the Loughbown and Ballinure Rivers discharge.

The bog has field drains through the bog with a north-west to south-east orientation and spaced 15 m apart in a regular formation. The majority of field drains are 1-2 m deep but many have blocked naturally, impeding flow rates and are infilling naturally with *Sphagnum* or other vegetation (see Figure 3.3). The Bord na Móna field drains discharge via gravity to the now-disused canal at the eastern edge of the site (Figure 3.7) and along a network of ditches towards the Loughbown watercourse to the north. As the bog was never in production, no silt ponds were constructed (see Figure 3.8).

The site was originally drained in the 19th Century (drains present on the OSI six-inch map correspond with the lines visible in the aerial photo) with drainage orientated in the opposite direction (NE-SW). These drains have largely infilled and are not immediately visible on the ground but are still visible on aerial photos. The BnM drainage system overlaps with these former drains.

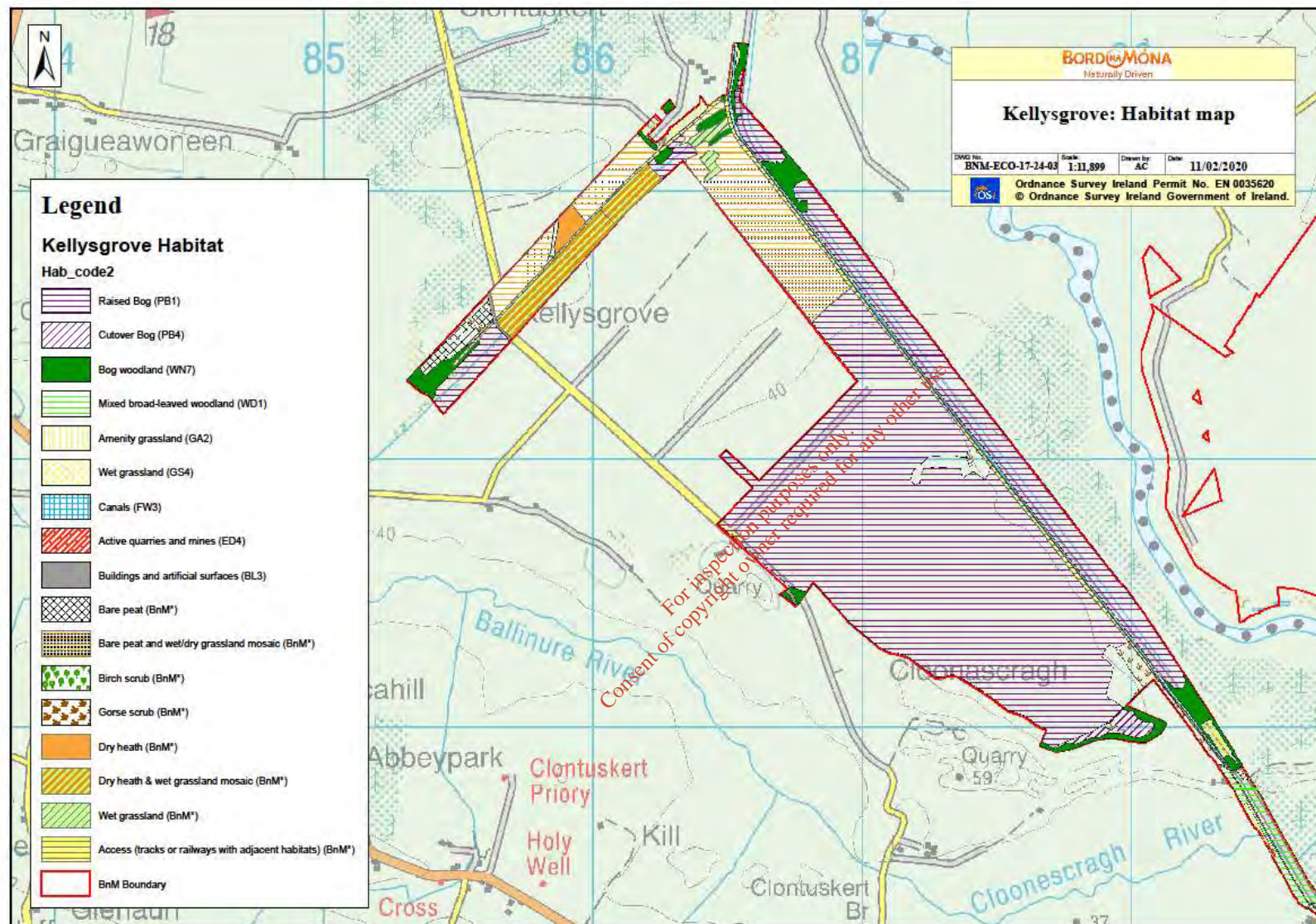


Figure 3.5 Habitat map of Kellysgrove Bog showing Bord na Móna habitat categorisation

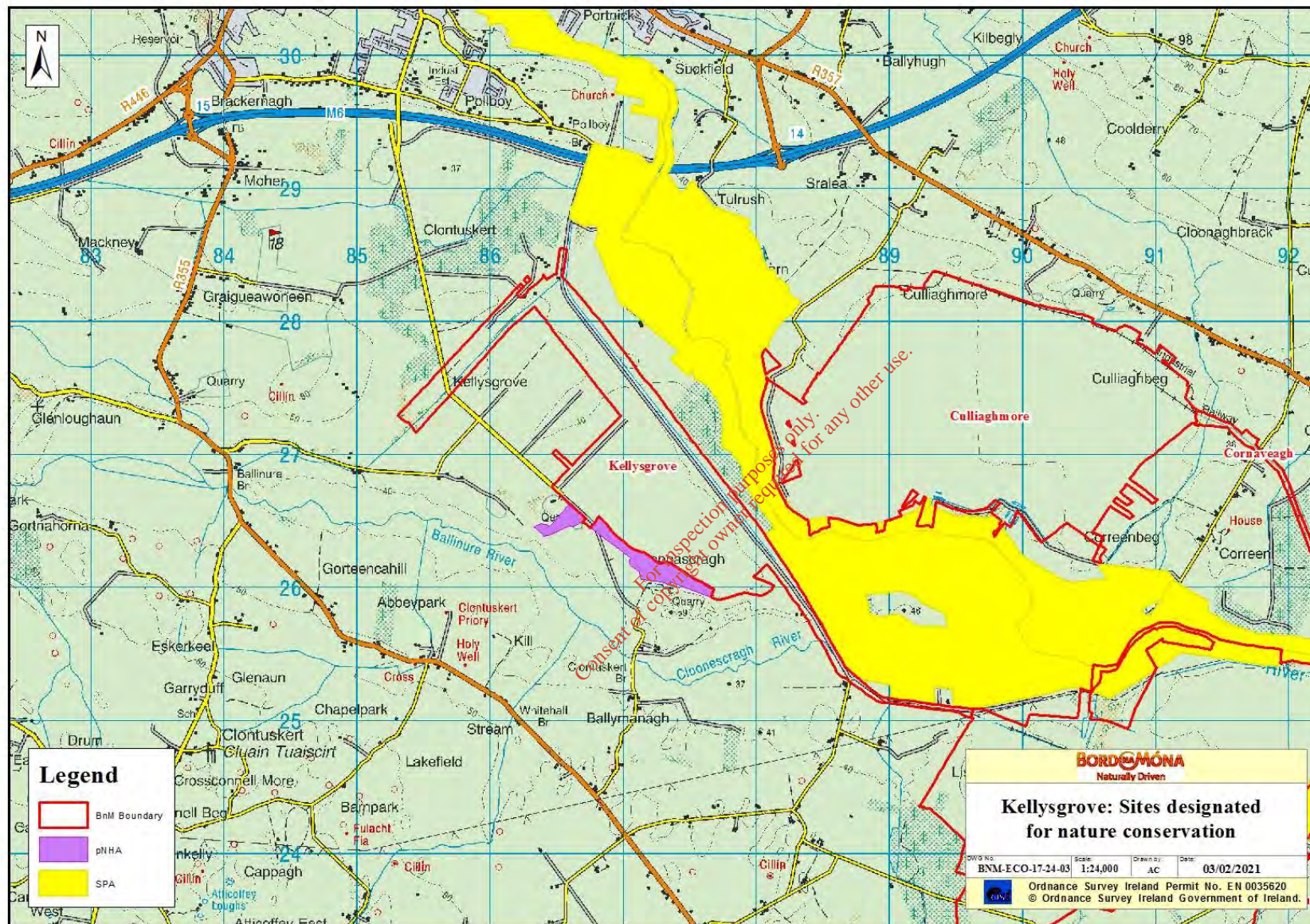


Figure 3.6 Sites designated for nature conservation in the vicinity of Kellysgrove Bog



Figure 3.7 View of the old Ballinasloe Canal showing emergent vegetation (Apr 2020)

The bog is located in an area with a locally important bedrock aquifer (Li) with Bedrock that is moderately productive only in local zones (EPA map-viewer). An aquifer is an underground body of water-bearing rock or unconsolidated materials (gravel or sand) from which groundwater can be extracted in useful amounts. GSIs Aquifer classes are divided into three main groups based on their resource potential, and further subdivided based on the type of openings through which groundwater flows. There are nine aquifer categories in total. Locally important aquifers are capable of supplying locally important abstractions (e.g. smaller public water supplies, group schemes), or good yields (100-400 m³/d). This data gives an indication of sub-surface deposits (bedrock and unconsolidated materials) in terms of their groundwater resource potential and dominant groundwater flow type.

The bog is located in an area mapped by GSI as of low groundwater vulnerability (GSI Mapviewer). Groundwater Vulnerability is a term used to represent the intrinsic geological and hydrogeological characteristics that determine the ease with which groundwater may be contaminated by human activities. Groundwater vulnerability maps are based on the type and thicknesses of subsoils (sands, gravels, glacial tills (or boulder clays), peat, lake and alluvial silts and clays), and the presence of karst features. Groundwater is most at risk where the subsoils are absent or thin and, in areas of karstic limestone, where surface streams sink underground at swallow holes. These data indicate there is generally low risk of any groundwater contamination occurring at this site.

The peat is underlain by glacial deposits interbedded with glacio-fluvial deposits over limestone bedrock. The glacial deposits generally consist of grey gravelly clay/silt (present on an adjacent cutaway site). The bog water table across the site is expected to be high when bog drains are locked, and perched above the underlying regional groundwater table. The ability of the shallow peat water to interact with the underlying regional groundwater flows is limited by the permeability of the underlying glacial deposits. As such the potential for bog restoration to interact or impact on underlying groundwater is very low.

3.6 Emissions to surface-water and water-courses

Drainage is an important feature of industrial peat production and there were extensive field drains established throughout bog areas to facilitate industrial peat production. Typically, water from each drain eventually enters a terminal silt pond that allows for settlement of suspended solids before entering the main river systems. However, as Kellysgrove Bog was never in commercial peat production, no silt ponds were established.

Kellysgrove bog surface water outlets discharge to the River Suck IE_SH_26S071500. This water body is classified as Moderate Status in the 2013 – 2018 classification, but at risk and was listed as being under pressure from peat extraction in the second cycle of the river basin management plan and is indicated as remaining so in the third cycle, currently under preparation. In addition to Bord na Mona's section of Kellysgrove Bog, over 40% of the bog is outside Bord na Mona's ownership and is under significant active private turf cutting.

While the bog was drained initially in the 1980's, Bord na Mona never produced any peat from this bog, and since then it has remained as such. As the bog was never stripped for production or became operational, it did not have any constructed outfalls or associated silt ponds and discharge points to the local receiving water and as such would have had minimal impact on the Suck. As the old Ballinasloe Canal runs parallel to the bog, between it and the River Suck, most surface water discharges to the old disused Canal system and eventually to the Suck, when the drains were fully active.

Details of surface water emission points at Kellysgrove and those being monitored and sampled as part of the PCAS scheme are detailed on the attached water quality map. In addition to the two sampling locations KN1 and KS1, sampling will also be undertaken at a new upstream location (KS2). There are also two EPA monitoring stations, one upstream and one downstream of the bog.

There is a robust monitoring program to track and verify any changes in baseline water quality conditions pre and post decommissioning and rehabilitation so that the success or otherwise can be tracked and verified for the National Parks & Wildlife Service, Environmental Protection Agency and Local Authority Water Program, amongst a range of stakeholders.

The main emission licence limit value associated with bogs in the Blackwater IPC Licence is 35mg/l suspended solids, with trigger levels for ammonia of 4.27 mg/l and COD 100mg/l. Note that these trigger limits were set for bogs in industrial peat extraction. It is expected that as Kellysgrove was never in industrial peat extraction, (only drained) and that levels of ammonia, suspended solids and COD will already be significantly lower than these trigger levels. Initial monthly ammonia concentrations from August to January 2021 have a range of 0.0025 to .044mg/l with an average of .022mg/l.

As the bog was never operational, it was not required to be included in the surface water monitoring programme and as such there is no historical data available. Given that the bog never produced any peat and the drains initially installed in the 80's were never maintained since then, it is unlikely that peat suspended solids were an impact on the receiving water from this section of the Kellysgrove Bog. Ammonia is a feature of peatlands in general, and as such WFD data at Coreen Ford, downstream of the bog indicated high ammonia, trending downwards. The WFD data indicated, cut bog significant throughout the catchment, but no significant deteriorating trend, with the expected final status as Good.

The licence obligation of quarterly sampling regime on a selected number of ponds to be sampled over a 2 year cycle will not be adequate to be able to appropriately track the changing water chemistry that will occur as part of this enhanced rehabilitation programme, so this sampling regime will occur on a monthly basis, under the PCAS

scheme. In order to assist in monitoring surface water quality from this bog, it was agreed to increase the existing licence monitoring requirements of the IPC Licence, to sampling for the same parameters **every month**.

This new sampling programme commenced in September 2020 and is enabling a baseline to be established, with sampling to progress during the scheduled works, and for a period of up to 2 years post rehabilitation. Depending on the period required to confirm that the main two parameters, suspended solids and ammonia are remaining compliant with the licence emission and trigger limit values and there is an improving trajectory in these two parameters i.e. reduction in concentration, the monitoring programme and intensity will be periodically reviewed and amended.

In the preparation of this monitoring programme, Bord na Moña have been providing the Local Authority Water Programme (LAWPRO) with details of the surface water emissions points associated with this bog and may be amending some of the proposed monitoring locations on foot of this engagement. LAWPRO have in turn provided details of their 2021 monitoring programme and these are included in the WQ map in Figure 3.9.

This is necessary to ensure that there is alignment with the WFD monitoring programme and that where possible, the monitoring programme will enable any improvements in water quality or establishing trends to be quantified against any available WFD monitoring data. It will also enable the periodic sharing of data which will inform the monitoring reports, success criteria and enable LAWPRO under the Water Framework Directive to track any changes in pressures and be aware of changes in water chemistry.

This enhanced monitoring programme will aim to include up to a minimum of 70% of a bogs drainage catchments, whatever number of surface water outlets these include.

Monitoring results will be maintained, trended every six months and reported on each year and as required, as part of the requirement to report on Condition 10.1 of the IPC Licence on Bog Rehabilitation in the Annual Environmental Report, and will be provided to NPWS, LAWPRO and the EPA as required to inform progress and national monitoring requirements under the WFD. These results will also be available in April each year as a requirement of the Annual Environmental Report at www.epa.ie.

The parameters to be included as per condition 6.2 of the IPC Licence include **monthly** monitoring for pH, Flow, Suspended Solids, Total Solids, Total Phosphorus, Total Ammonia, Colour & COD. In addition, DOC has been included as a parameter to try and identify any changes in carbon in the surface water, and where required by LAWPRO, to assist in investigating other changes in water chemistry, the series of parameters can be reviewed and amended.

Water will still discharge eventually from known emission points when rehabilitation at Kellysgrove has been completed. Some discharge from the surface of the bog will become diffuse as drains are infilled, the bog re-develops a more natural topography and water discharges to the margins via natural flow patterns. This discharge will have improving water quality and there will be increased wetland attenuation, meaning slower release of water. This is expected to have a positive impact on status of the key water body receptor, the River Suck, and is expected to support the improvement of the future status of the adjacent section of the River Suck.

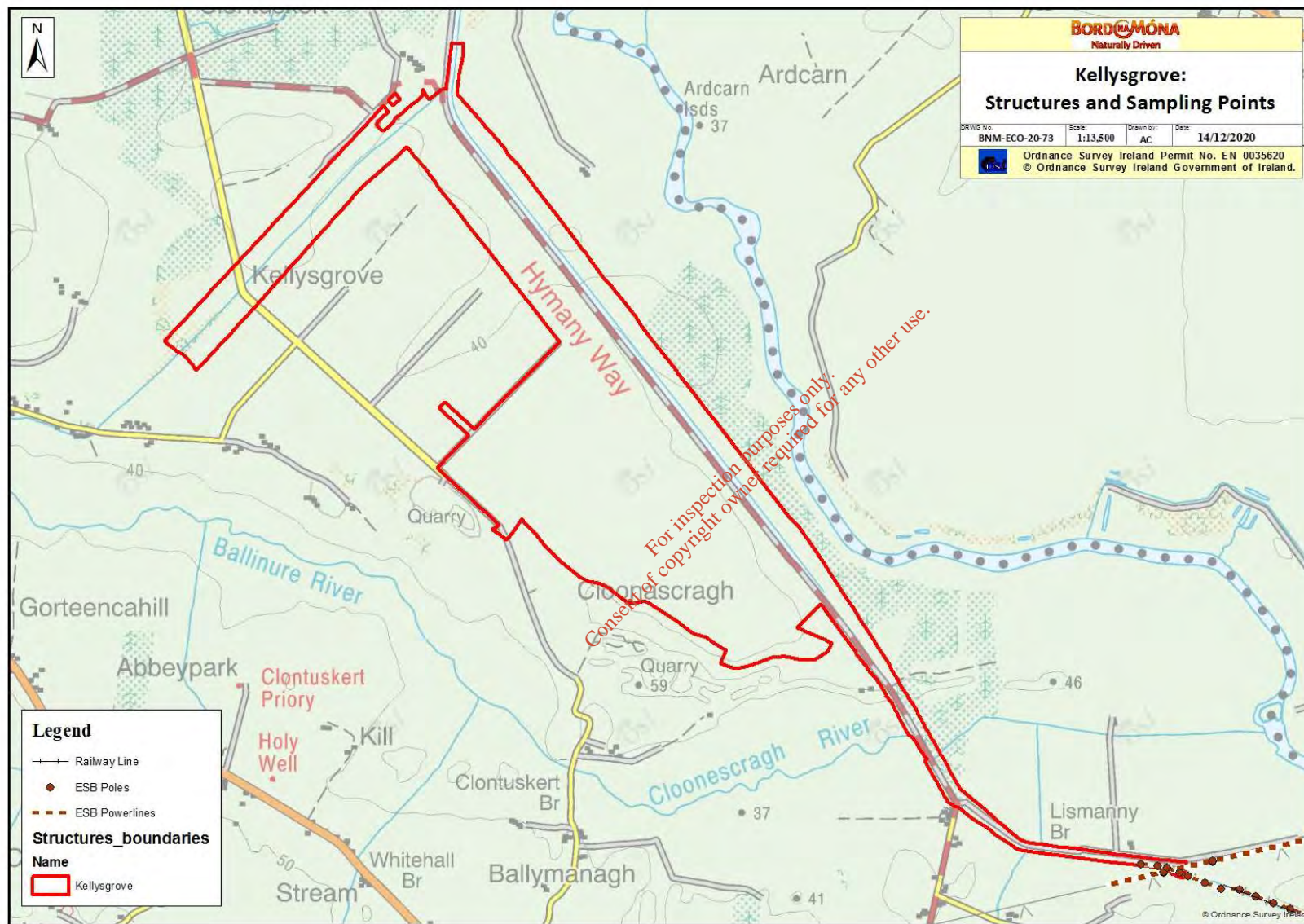


Figure 3.8. Structures on Kellysgrove Bog

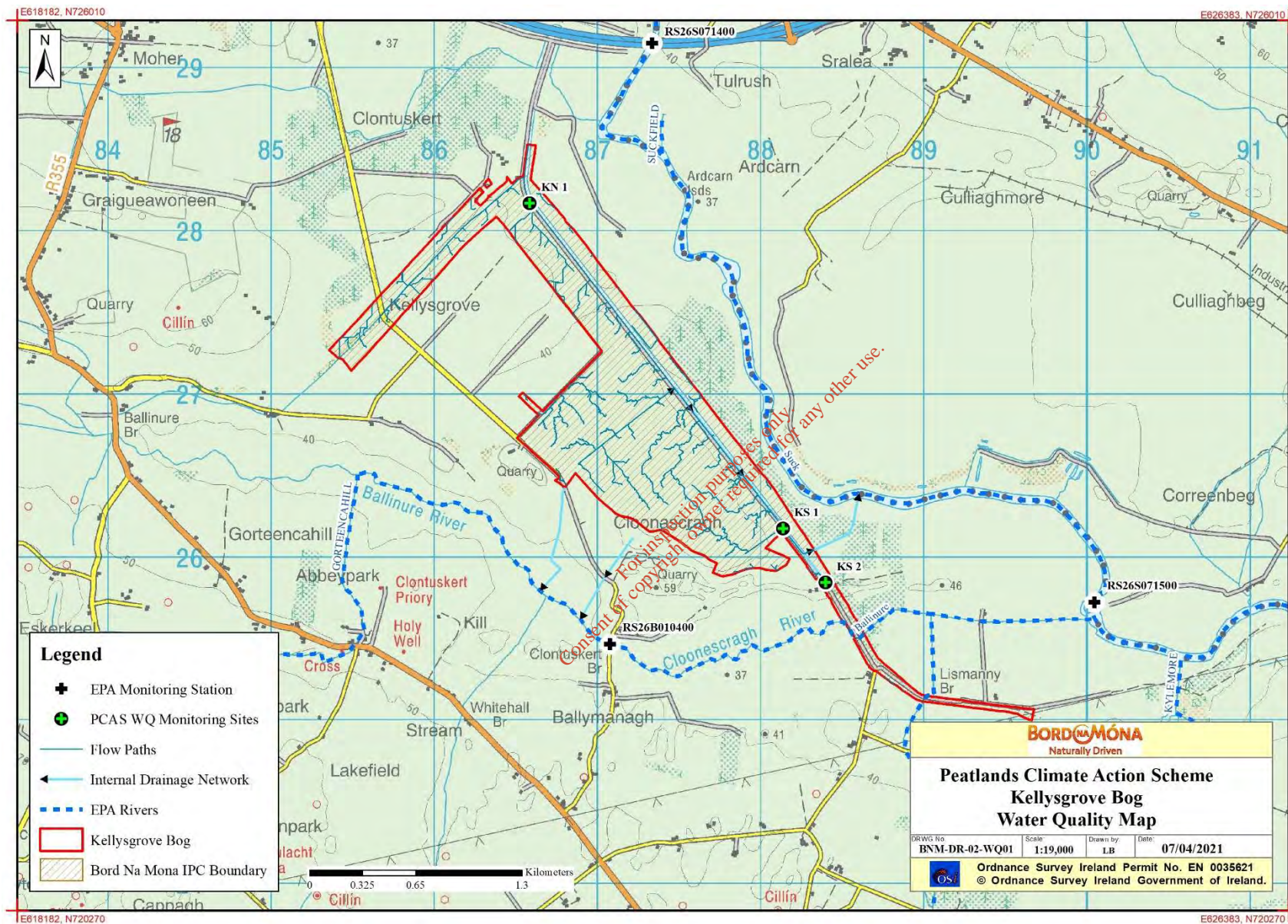


Figure 3.9. Water management features and water quality monitoring points at Kellysgrove Bog.

3.7 Fugitive Emissions to air

The bog has not been in industrial peat production and, apart from some domestic turf cutting, remains largely been vegetated with no mobile peat. Bog restoration will seek to re-wet the dry peat where possible, and re-vegetate all areas (whether wet or dry).

3.8 Carbon emissions

The bog is likely to be a carbon source as it is a drained (degraded) peatland with some active drainage, which facilitates the oxidation of peat. Drainage and peat extraction generally transforms a natural peatland which acts as a modest carbon sink into a cutaway ecosystem which is a large source of carbon dioxide (2–5 t C/ha/year) (Waddington & McNeil, 2002; Alm *et al.*, 2007; Wilson *et al.*, 2007, Wilson *et al.*, 2015). Furthermore, cutaway bog can be a significant source of methane (Huttunen *et al.*, 2003; Laine *et al.*, 2007a) as a consequence of the conditions within the peat body that provide a suitable environment for the microbial breakdown of plant litter and root exudates. Degraded peatlands also release carbon/GHG emissions via the fluvial/aquatic pathway (Dissolved Organic Carbon – DOC, Suspended Solids/Particulate Matter, degassing of GHGs from water).

The EPA-funded CarbonRestore Project (Renou-Wilson *et al.* 2012) found that rewetting of drained peatlands can lead to restoration of functional peatland, such as the return of typical plant and animal species, which in turn may lead to the restoration of peat-formation and the C-sink function. The EPA NEROS project carried out GHG flux research at Moyarwood Bog (a similar Bord na Móna raised bog restoration site to Kellysgrove) and found that Moyarwood Bog was overall a Carbon sink (sink for CO₂ and a source for Methane) 6 years after bog restoration was carried out (Renou-Wilson *et al.* 2018).

It is expected that Kellysgrove Bog can follow a similar trajectory to Moyarwood Bog towards becoming a carbon sink for GHG after drain-blocking, which will support and encourage the natural re-development of 'active' *Sphagnum*-rich peat-forming raised bog vegetation. This depends on the success of the rehabilitation measures, the extent of development of *Sphagnum*-rich habitats, the balance of carbon fluxes from different site habitats (some of the cutover bog is expected to develop Birch scrub, Reed Swamp and fen habitats with differing carbon emission factors) and future climatic conditions.

3.9 Current ecological rating

(Following NRA (2009) Evaluation Criteria)

Current ecological rating ranges from **International** to **Local Importance (lower value)**. The area of remnant high bog is rated as being of **national importance**, due to the presence of active raised bog which supports vegetation community complexes that correspond to sub-central ecotope (Fernandez *et al.*, 2014). Other areas supporting cutaway and cutover bog, the Grand Canal and bog woodland are deemed to be of **local importance (higher value)**. Much of the surrounding cutover bog formerly managed for peat production and domestic turf cutting supports good regeneration of *Sphagnum* mosses.

It is expected that the overall ecological value of this site will increase in the future as the site re-vegetates, matures and forms semi-natural habitats, such as more extensive areas of active raised bog.

3.10 Kellysgrove Bog Characterisation Summary

Kellysgrove Bog was drained in anticipation of peat production in the 1980's, but no peat harvesting ever took place. The bog was completely ditched and drained, but the vegetated surface was never removed. There is a national walking route (Hymany Way) along the north-east side of the bog following the line of the old canal.

The entire bog is not within the ownership of Bord na Móna and domestic turf cutting (private turbary) is having a significant impact on northern part of the bog, both within and outside the BnM boundary. Kellysgrove Bog comprises an intact section of raised bog located in a flat low-lying area surrounded by cutover bog, conifer forestry and agricultural grassland.

The largest section of Kellysgrove Bog is made up of drained raised bog (PB1). The site supports the priority Annex I habitat type listed on the EU Habitats Directive; '*active raised bog*' (7110) and is likely to support '*degraded raised bogs still capable of natural regeneration*' (7120).

The old Ballinasloe canal runs through the site. The canal itself has largely infilled. Rehabilitation in other areas of the bog may also be constrained due to other property issues or issues such as rights of way. It is not proposed to carry out any rehabilitation on the Hymany Way walking trail or the old Ballinasloe Canal.

For inspection purposes only.
Consent of copyright owner required for any other use.

4. CONSULTATION

4.1 Consultation to date

Consultation seeks to engage an audience of relevant stakeholders at both a national and local level. National stakeholders have been identified from varied bog restoration and rehabilitation efforts undertaken by Bord na Móna over the past 40 years, with particular emphasis on engagement with stakeholders during their Biodiversity Action Plan programme, since 2010. National Stakeholders includes relevant government departments and agencies, relevant semi-state bodies, NGOs and other environmentally-focused groups with a national remit.

There has been ongoing consultation about rehabilitation, biodiversity and other general issues over the years about Blackwater group bogs including Kellysgrove Bog with various stakeholders in relation to:

- Midlands & East Regional WFD Operational Committee (River Basin Management Plans).
- Archaeological Liaison Committee (National Museum of Ireland & Dept. of Culture Heritage and the Gaeltacht).
- There has been ongoing engagement with NPWS regarding issues at Cloonascragh Fen and Blackwood pNHA.
- The old Ballinasloe Canal is also being considered as one of the route options of the proposed Galway-Athlone greenway and Bord na Móna has been in high-level consultation with the relevant bodies regarding the potential development of a greenway on the existing track adjacent to the canal.
- Local community walking group in relation to the amenity use of the site.

To inform the current Plan, both national and local stakeholders, including neighbours whose land adjoins Kellysgrove Bog and local representatives of national bodies (such as Regional National Parks and Wildlife Service staff) and relevant offices in County Councils (such as the Heritage or Environmental Offices) have been contacted. Any identified local interest groups have been sought and informed of the opportunity to engage with this rehabilitation plan, and when identified have been invited to submit their comments or observations in relation to the proposed rehabilitation at Kellysgrove Bog (see Appendix XI).

In addition, provision for consultation with local residents and landowners in general (including any with turbary rights) has been facilitated by the distribution of letters to all houses within 1km of the boundary of Kellysgrove Bog. These letters included information about PCAS as well as contact details for further information. An advertisement about PCAS was also printed in the Connaught Tribune and Galway Advertiser in January 2021 (both area local newspapers that covers the Kellysgrove Bog area).

Further to the above, telephone correspondence was undertaken as either follow up to submissions received, or to instigate consultation. All correspondence received has been acknowledged and evaluated against the rehabilitation work proposed here; these are also summarised in Appendix XI.

4.2 Issues raised by Consultees

To date, a number of issues have been raised by consultees during the consultation process for the current draft of the rehabilitation plan for Kellysgrove Bog – these are summarised below.

4.2.1 Assessments of rehabilitation

Queries on rehabilitation assessments were raised by NPWS and the National Museum of Ireland in relation to Appropriate Assessment, Environmental Impact Assessment and Strategic Environmental Assessment. Councillors from the Ballinasloe Municipal District of Co. Galway were keen to see these documents were made available for public view.

4.2.2 Restoration scope

Councillors from the Ballinasloe Municipal District of Co. Galway including Cllr Evelyn Francis Parsons and several other individuals were keen to see the rehabilitation plan aligned with amenity and after-use of the Kellysgrove Bog. Restoration/rehabilitation of marginal habitats was raised by BCI as worthy of consideration within the rehabilitation measures to support biodiversity objectives.

4.2.3 Monitoring

Further details on monitoring of ecological metrics was raised by Butterfly Conservation Ireland, who suggested that monitoring of Large Heath butterfly be considered to assess the success of the proposed rehabilitation actions.

4.2.4 Flooding

Michael Fitzmaurice TD, Denis Naughten TD, Senator Dolan, IFA and ICMSA queried likely impacts arising from the proposed re-wetting associated with the rehabilitation in relation to flooding on adjoining lands and, specifically, with regards to the maintenance of drains. The IFA also raised the issue of Health and Safety in relation to raising water levels as well as possible impacts on land and property prices.

4.2.5 Turf cutting

Michael Fitzmaurice TD and an individual with a turbary right on (or adjacent to) Kellysgrove Bog queried possible impacts arising from the rehabilitation on the cutting of turf. Butterfly Conservation Ireland commented that ongoing turf cutting on the margins of the bog (within and outside of the area owned by Bord na Móna) needed to be addressed to maximise the benefits of the rehabilitation work being proposed.

4.2.6 Other issues

Amenity interests and opportunities associated with Kellysgrove Bog were raised by a number of consultees, including Senator Dolan, Denis Naughten TD, Councillors from the Ballinasloe Municipal District of Co. Galway, Cllr Evelyn Francis Parsons, the Ballinasloe Walks and Trails group and Ballinasloe Area Community Development (BACD).

Councillors from the Ballinasloe Municipal District of Co. Galway raised issues in relation to nearby proposed or operational waste facilities and possible hydrological linkages and impacts with Kellysgrove Bog.

Archaeological end of life survey of all the bogs were requested by National Museum of Ireland and National Monuments Unit.

For a complete summary of submissions received and replies, see Appendix XI.

4.3 Bord na Móna response to issues raised during consultation

4.3.1 Assessments of rehabilitation

Appropriate Assessment (AA) screening will be undertaken on all the bogs as part of PCAS and this is currently being undertaken by external consultants for Kellysgrove Bog. Where required, Natura Impact Statements shall be completed and submitted to the Minister in accordance with 42(9) and 42(10) of the Habitats Regulation, noting that Bord na Móna is prescribed as a 'public authority' under this legislation. In relation to the SEA Directive and EIAR Directive, this has been considered and the legal advice to date is that the scheme does not come under these Directives.

An Archaeological Impact Assessment (AIA) is also being undertaken on all the bogs in PCAS. The aim for known archaeology on these bogs is to accomplish preservation in situ and we are taking steps to identify and avoid all known archaeology. We are doing this by including all known archaeology on our GIS from the AIA process, and either excluding or defining a buffer zone around these features, which will then be excluded from any ground works in these areas in the final plan. It is anticipated that any archaeology will benefit hugely from the ultimate remit of the rehabilitation, in that water tables will be raised thereby preserving in-situ. There is also an identified procedure for managing reports of stray finds that may arise during rehabilitation works.

An archaeological end of life survey of all the bogs as requested by National Museum of Ireland and National Monuments Unit is not part of the current scope of the scheme. Bord na Móna would be happy to assist such a survey, where possible.

All assessments undertaken as part of PCAS, including any future revisions to this plan or the Appropriate Assessment, will be available for public scrutiny once drafted.

4.3.2 Restoration scope

As part of the PCAS, all restoration/rehabilitation options have been developed to support climate action and biodiversity objectives. Existing amenities on site, including the Hymany Way walking trail, have been integrated into the rehabilitation measures proposed within this plan to enable continued use of this route. The restoration at Kellysgrove will enable and support any further amenity development by improving overall environmental and ecological conditions.

4.3.3 Monitoring

As part of the PCAS, a monitoring and verification plan has been developed to support climate action and biodiversity objectives. This will include stratified monitoring of bog condition, habitats and biodiversity at several different scales. Some fauna monitoring (pollinator transect) is proposed as part of the monitoring and verification at Kellysgrove Bog during the period of the scheme (2021-2025). However, note that fauna typically take longer to respond to the changes in vegetation colonisation and habitats arising from the proposed rehabilitation measures identified for Kellysgrove Bog. Note that while Large Heath butterfly, a species of high ecological interest has not been recorded on site, there is a strong likelihood that this species is still present as it has been recorded on other Bord na Móna bogs in similar condition in the recent past (Knockahaw).

4.3.4 Flooding

It is the intention of Bord na Móna that the re-wetting of the bogs will be carried out in such a manner that does not impact on third party lands. Where it is deemed that blocking of a shared drain would cause any adjoining lands to flood, this will be avoided and alterations made to the rehabilitation plan. In general, drains around the margins of the bog will not be blocked.

External consultants have been appointed to carry a hydrological assessment to identify any potential impacts to neighbouring lands and to mitigate against any such impacts.

The rehabilitation measures proposed at Kellysgrove Bog will generally result in reduced runoff and drainage from the existing drains through drain blocking. It is intended that these measures will not significantly alter the existing topographical catchments and that the spine of the drainage networks, those which the upstream catchments drain through, will be retained by Bord na Móna. Based on evidence from other bogs, rehabilitation measures will reduce the run-off from the bog by returning the peatlands towards its natural water retention function.

Bord na Móna will continue to manage their land bank into the future. As peat production has now ceased on Bord na Móna lands and rehabilitation measures will be carried out, a regular drainage maintenance programme will not be required or carried out as would have been the case in the past. However, if issues arise with the Bord na Móna internal drainage system that affects upstream or downstream landowners, then these issues will be addressed by Bord na Móna.

4.3.5 Turf cutting

Those with existing, private turbary rights to cut turf for domestic fuel will be allowed to continue to cut turf as before. As noted above in relation to flooding, any re-wetting of Kellysgrove Bog will be designed to not impact on existing turf cutting.

4.3.7 Other issues (including amenity)

Creating amenity such as walking tracks is not part of the direct scope of PCAS. However, PCAS will enable and support future amenity development.

Amenity such as those suggested or proposed by several consultees can be positively aligned and integrated to after-use plans following the completion of the proposed rehabilitation at Kellysgrove Bog. Rehabilitation measures proposed for Kellysgrove Bog do not need to be amended to integrate any future amenity track positioned along the existing Hymany Way walking route.

Given the proximity of our peatlands to the Shannon basin, Bord na Móna are positioned to make significant contributions to future amenity and associated green infrastructure initiatives, not least the proposed Dublin to Galway Greenway.

Other issues, including after-use and management issues outside the boundary of Kellysgrove Bog, are acknowledged but are specifically outside the scope of this rehabilitation plan. This includes the proposal for a waste facility north of Kellysgrove Bog, although this (and other) proposals will be considered for in-combination effects with PCAS as part of the Appropriate Assessment. However, this issue does not directly relate to the proposed rehabilitation measures in PCAS.

4.3.7 Concluding statement.

- No specific issues were raised during consultation that required significant changes to the substance of the rehabilitation plan.
- Issues raised by several consultees in relation to potential impacts on adjacent land had already been accounted for during the hydrological analysis.
- Several marginal drains will not be blocked to avoid impacts on adjacent lands, rights of way, or turf-banks.
- One drain along the amenity track adjacent to the canal will not be blocked to facilitate further amenity development. This drain will be used to manage drainage along the amenity track. Leaving one drain unblocked will not have a significant impact on the outcome of the overall bog restoration at Kellysgrove.

For inspection purposes only.
Consent of copyright owner required for any other use.

5. REHABILITATION GOALS AND OUTCOMES

The rehabilitation goals and outcomes outline what Bord na Móna want to achieve by implementing the rehabilitation. These include:

- Meeting conditions of IPC Licence.
- Stabilisation or reduction in water quality parameters of water discharging from the site (e.g. suspended solids).
- Reducing pressure on receiving water-bodies that have been classified as At Risk from peatlands and from peat extraction, via stabilization or improving water-quality **from this bog**, and therefore, reducing pressures.
- Optimising hydrological conditions for the development of embryonic *Sphagnum*-rich raised bog vegetation communities, raised bog restoration and for optimal climate action benefits as part of PCAS.
- The main goal and outcome of this plan is the successful rehabilitation (environmental stabilisation) of peatlands used for industrial peat production at the bog in a manner that is acceptable to both external stakeholders and to Bord na Móna and which optimise climate action and other ecosystem service benefits.
- This bog has the potential to contribute to national objectives of raised bog restoration and the conservation of EU protected habitats such as active raised bog. Hydrological modelling indicates that at least 2.6 ha of active raised bog can potentially be developed at this site (Figure 8.3) and improving conditions of 112 ha of raised bog habitat. This site has potential to have nationally important ecological value and potential to become a nationally important conservation site.
- Rehabilitation will support the National Policies on Climate Action and GHG mitigation by maintaining and enhancing the current condition peat storage capacity of the bog (locking the carbon into the ground). In time, it is expected that the bog will develop its carbon sink function, in part, as *Sphagnum* communities are restored and develop across the bog. It will also support Ireland's commitments towards Water Framework Directive, the National Biodiversity Action Plan, and the National River Basin Management Plan 2018-2021.

The rehabilitation goals and outcomes take account of the following issues.

- It will take some time for stable naturally functioning peatland habitats such as **Active raised bog** to fully develop at Kellysgrove Bog. This will happen over a longer time-frame than the implementation of this rehabilitation plan.
- Re-wetting residual peat will initially maintain and enhance the carbon storage capacity of the bog. There is scientific consensus that restoration of hydrology in damaged bog can improve carbon storage, water storage and attenuation and help support biodiversity both on the site and in the catchment (See Section 3.8). This will reduce carbon emissions from the site from a larger carbon source to a smaller carbon source. In time, the site has the capacity to develop in part as a carbon sink. PCAS is expected to deliver significant contributions to Ireland's climate action.
- Bord na Móna do not manage the whole site and management of the surrounding land can have an indirect impact on the raised bog restoration.
- Peatland rehabilitation will also indirectly benefit the condition of the Cloonascragh Fen and Blackwood pNHA and in time encourage the development of a natural ecological transition between the restored high bog and the adjacent fen.

- WFD status in receiving water bodies can be affected by peatlands and peat extraction, but is also affected by other sources such as agriculture. In addition, receiving water bodies that are assessed as At Risk from peatlands and from peat extraction are likely to have several contributory sources of impacts (private peat extraction and Bord na Mona). Reducing pressures due to former peat extraction activities at Kellysgrove will contribute to stabilising or improving water quality status of receiving water bodies in general. Ultimately, improving the WFD status of the receiving water-body will depend on reducing pressure from a range of different sources., including peatlands in general (private and Bord na Mona).

For inspection purposes only.
Consent of copyright owner required for any other use.

6. SCOPE OF REHABILITATION

The principal scope of this enhanced rehabilitation plan is to rehabilitate the bog. This is defined by:

- The area of Kellysgrove Bog (Figure 3.1).
- EPA IPC Licence - Ref. P0502-01. As part of Condition 10.2 of this license, a rehabilitation plan must be prepared for permanent rehabilitation of the boglands within the licensed area.
- The proposed rehabilitation is designed to exceed the requirements as defined by the IPC Licence. PCAS is designed to enhance the ecosystem services of targeted sites, in particular, optimising **climate action benefits**. The proposed improvements will mean that environmental stabilization is achieved (meaning IPC obligations are met) and, in addition, significant other ecosystem service benefits will be accrued.
- The local environmental conditions of Kellysgrove Bog identify raised bog restoration as the most suitable rehabilitation approach for this site.
- The key objective of rehabilitation, as defined by this licence, is **environmental stabilisation** of the bog. Bord na Móna have defined the key goal and outcome of rehabilitation at Kellysgrove Bog as **environmental stabilisation** and **raised bog restoration, setting the site on a trajectory towards the development of peat-forming (*Sphagnum*-rich) vegetation communities**.
- Rehabilitation of Kellysgrove Bog will support multiple national strategies of climate action, biodiversity action and other key environmental strategies such as the Water Framework Directive.
- **Time frame.** Rehabilitation measures will be carried out during the period of PCAS (2020-2025). The surrender of the licence is likely to extend beyond the PCAS timeframe.
- It is not proposed to carry out any direct rehabilitation measures in the narrow zone of land along the margin of the site that overlaps with the pNHA.
- It is not proposed to carry out any rehabilitation in the cutover bog zone at the north of the site. The cutover bog mainly consists of active private turbary.
- It is not proposed to carry out any rehabilitation on the walking trail or the old Ballinasloe Canal. Bog restoration will be compatible with continuing use of the site for amenity and any potential future amenity use development.

6.1 Key constraints

- **Bog conditions.** Rehabilitation outcomes of sites are constrained by the environmental characteristics of these particular areas. At Kellysgrove Bog, although it was ditched in preparation for peat extraction, the vegetation layer (acrotelm) was not removed and no peat was commercially harvested from the site. There are also local factors that will influence the future trajectory of this site which need to be considered as part of the wider rehabilitation.
- **Surrounding landscape and neighbours.** Another key constraint is the interaction between the Bord na Móna sites and the surrounding landscape. Care will be taken that no active rehabilitation management is carried out that could negatively and knowingly impact on surrounding land. This includes the hydrology of neighbouring farmland and turbary, as well as potential changes to the hydrology of surrounding designed sites. The proposed rehabilitation measures (blocking drains) are designed not have any flooding impacts on adjacent land.
- **Public Rights of Way.** Where a public right of way or similar burden exists on Bord na Móna property, consideration will be given to ensuring that this remain intact, where possible. In some instances, depending upon previous land uses and management, alternative solutions may be required. These will be explored in consultation with local communities and statutory bodies.

- **Archaeology.** The discovery of monuments or archaeological objects during peatland rehabilitation may potentially constrain the rehabilitation measures proposed for a particular area. If this occurs, rehabilitation measures will be reviewed and adapted. An Archaeological Impact Assessment (Appendix XII) was carried out to mitigate against any impact on known archaeology at Kellysgrove. This assessment found there are no known items of archaeological heritage in the rehabilitation area. The proposed rehabilitation will have no impact on any known archaeological material in the application area or the vicinity. In the worst-case scenario works affecting the surface and sub-surface of the bog might disturb previously unknown archaeological deposits or artefacts without preservation by record taking place. Should any previously unknown archaeological material be uncovered during the rehabilitation works, it should be avoided and reported to Bord na Móna Archaeological Liaison Officer and the National Museum of Ireland.

6.2 Key Assumptions

- It is assumed that Bord na Móna will have all resources required to deliver this project.
- It is expected that weather conditions will be within normal limits over the rehabilitation plan timeframe. Long periods of wet weather have the capacity to significantly affect ground conditions and constrain practical ground works.

6.3 Key Exclusions

The scope of this rehabilitation plan does not cover:

- The longer-term development of stable naturally functioning habitats to fully develop at Kellysgrove Bog.
- This plan is not intended to be an after-use or future land-use plan for Kellysgrove Bog.
- The longer-term management of this site, potentially as a nature conservation site, or for amenity, or for other uses in the future.
- It is not proposed to carry out any rehabilitation on the Hymany Way walking trail or the old Ballinasloe Canal.

7. CRITERIA FOR SUCCESSFUL REHABILITATION

This section outlines what criteria will be used to indicate successful rehabilitation and what critical success factors are needed to achieve successful rehabilitation. All criteria used to indicate successful rehabilitation will be measured to validate the achievement of the rehabilitation goals and outcomes and validate the completion of the rehabilitation.

The key objective of this enhanced rehabilitation plan is **environmental stabilisation** and the stabilisation of any emissions from the site that related to the former industrial peat extraction activities.

Rehabilitation is generally defined by Bord na Móna as

- stabilisation of bare peat areas via targeted active management (e.g. drain-blocking/re-wetting) slowing movement of water across the site and encouraging natural colonisation; and
- mitigation of key emissions (e.g. potential silt run-off).

At Kellysgrove, rehabilitation can be defined as raised bog restoration.

In general, the key objective will be to optimise the area of suitable hydrological conditions for climate action benefits (re-wetting peat and keeping water levels close to the peat surface) across this heterogeneous drained raised bog landscape to accelerate raised bog restoration and the establishment of *Sphagnum*-rich peat-forming vegetation.

7.1. Criteria for successful rehabilitation to meet EPA IPC licence conditions:

- Rewetting of deep peat in the drained high bog area to offset potential silt run off, accelerate raised bog restoration and the establishment of *Sphagnum*-rich peat-forming vegetation. The target will be the delivery of measures and this will be measured by an aerial survey after rehabilitation is completed.
- That there is a stabilising/improving concentration of suspended solids and ammonia in discharges from Bord na Móna sites, associated with the measures undertaken to stabilise the peat surface by the blocking of the internal drainage system and the maximised rewetting of the peat surface.
- Receiving water bodies have been classified under the River Basin Management Plan and this classification includes waters that are At Risk from peatlands and peat extraction. The success criteria will be that the At Risk classification will see improvements in the associated pressures from this peatland or if remaining At Risk, that there is an improving trajectory in the pressure from this peatland.

With regard to predicting and estimating likely trends that might materialize or could be considered as informing a target, Kellysgrove bog is unique in that the bog got limited initial drainage only, did not have any vegetation or peat removed, and has had no activity since the 1980. There is no data available to predict or estimate the level of water chemistry change likely, however, sampling at Kellysgrove commenced in September 2020, so when the first 6 months' data is available, it will indicate current water quality seasonal trends, which will provide the required baseline to enable predicted post rehabilitation water quality.

With regard to predicting and estimating likely trends that might materialize or could be considered as a target, monitoring of surface water ammonia emissions from Longfordpass bog in Littleton over 3 yrs., post cessation of peat extraction with ongoing rehabilitation, were considered. These are indicating a downward trend in Ammonia concentrations. The last season of peat extraction was in 2017 and rehabilitation and re-wetting began in 2018 (Figure

Similarly monitoring of surface water ammonia emissions from a Corlea bog in Mountdillon over the past 3 yrs. post cessation of peat extraction with ongoing rehabilitation, indicate downward trends. Corlea was re-wetted in 2018.

As the monthly monitoring program at Kellysgrove continues in 2021 during the rehabilitation works, and data from the 2020 monitoring program is compiled, further trending will be produced to verify any ongoing trends.

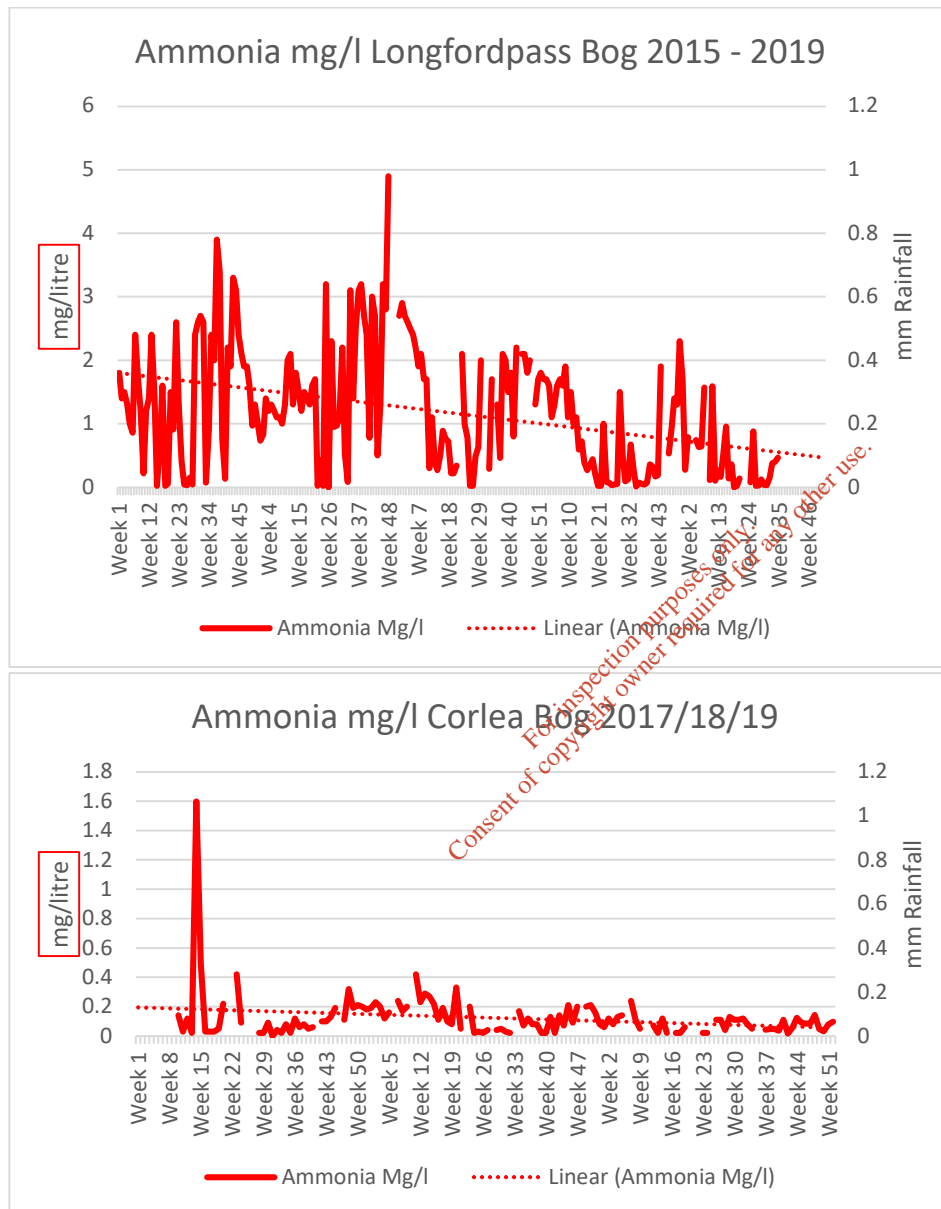


Figure 7.1. Ammonia monitoring at Longfordpass and Corlea Bog.

See Table 7.1 for a summary of the criteria for successful rehabilitation and associated monitoring.

Additional criteria for successful rehabilitation to optimise climate action and other ecosystem service benefits:

- Optimising the extent of suitable hydrological conditions to optimise climate action and other ecosystem service benefits (optimising and maximising deep peat re-wetting). This will be measured by an aerial survey after rehabilitation has been completed.
- Accelerating the trajectory of the site towards becoming a reduced carbon source/carbon sink and eventually naturally functioning peatland habitats (**active raised bog**, where conditions are suitable). This will be measured through habitat mapping and the development of cutaway bog condition assessment. This cutaway bog condition assessment will include assessment of environmental and ecological indicators such as vegetation cover, vegetation communities, presence of key species, *Sphagnum* cover, bare peat cover and water levels. Baseline monitoring will be carried after rehabilitation is completed (during the Scheme). It is proposed that sites can be monitored against this baseline in the future.
- Reduction in carbon emissions. This will be estimated via a combination of habitat condition assessment and application of appropriate carbon emission factors derived from other sites. Baseline monitoring (habitat condition) will be carried after rehabilitation is completed (during the scheme). It is proposed that sites can be monitored against this baseline in the future.
- Improvement in biodiversity and ecosystem services. This will be demonstrated by metrics outlined in Section 9.1 that can be used to measure changes in ecosystem services (e.g. water quality parameters, development of pioneer habitats, breeding bird monitoring). This will be measured by collecting a range of scientific data that can then quickly be adapted and into metrics that can be used to measure changes in various ecosystem services. Baseline monitoring will be carried after rehabilitation is completed (during the scheme). It is proposed that sites can be monitored against this baseline in the future.

Table 7.1. Summary of Success criteria, targets, how various success criteria will be measured and expected time-frames.

Criteria type	Criteria	Target	Measured by	Expected Time-frame
IPC validation	Rewetting of the drained high bog area	<p>Delivery of rehabilitation measures</p> <p>An area of 112.2Ha at minimum to be rehabilitated.</p> <p>This will be a largely consist of drain blocking. 2500-3000 peat barriers are proposed</p>	Aerial photography after rehabilitation has been completed – to demonstrate measures (2500-3000 peat barriers)	2021-2025
IPC validation	<p>Key water quality parameters</p> <p>Ammonia, Phosphorous,</p>	Stabilization/Improvement of key water quality parameters	Water quality monitoring. Started in advance of the proposed rehabilitation.	2021-2023

	Suspended solids, pH and conductivity	Trend at 6 monthly intervals downwards in nature.		
IPC validation	Reducing pressure from peat production on the local water body catchment (WFD)	At Risk classification will see improvements in the associated pressures from this peatland or if remaining At Risk, that there is an improving trajectory in the pressure from this peatland	EPA WFD monitoring programme Additional BnM water quality monitoring	WFD schedule
Climate action verification	Optimising the extent of suitable hydrological conditions to optimise climate action and develop active raised bog (Setting site on a trajectory towards developing active raised bog)	Optimal extent of suitable hydrological conditions	Aerial photography and Habitat mapping to map extent of suitable hydrological conditions. Baseline monitoring to be carried out during the scheme when rehabilitation is complete. Sites can be re-monitored in the future and compared against this baseline. .	2021-2025
Climate action verification	Biodiversity and ecosystem services. Habitat establishment Presence of key species – Sphagnum Breeding birds Pollinators	Improvement in biodiversity and ecosystem services.	Metrics that relate to selected biodiversity and ecosystem services Presence of key species – Sphagnum – Walkover survey Breeding birds – Breeding bird survey Pollinators – Pollinator walk Baseline monitoring to be carried out during the scheme when rehabilitation is complete. Sites can be re-monitored in the future and compared against this baseline.	2021-2025

Meeting climate action verification criteria and monitoring of these criteria after the Scheme has been completed is dependent on support from the Climate Action Fund or other sources of funding. Note that monitoring and verification of the overall scheme will be stratified – not all these criteria will be measured at each individual site.

7.2. Critical success factors required to achieve successful rehabilitation as outlined in this plan

The achievement of successful rehabilitation as outlined in the plan requires:

- **Funding to pay for resources required to deliver the planned rehabilitation (Bord na Móna and external).** Bord na Móna maintains a Provision on its balance sheet to pay for these future costs when industrial peat extraction ceases. Bord na Móna is fully committed to meeting its obligations relating to rehabilitation and decommissioning under the Integrated Pollution Control Licence. It is expected that additional costs of enhanced rehabilitation will be supported by Government through the Climate Action Fund.
- **Bord na Móna to have sufficient resources (staff and training) to deliver the planned rehabilitation with required associated skills and competencies.**
- **Bord na Móna to have sufficient resources (suitable machinery) and staff to maintain this machinery.**
- **Weather conditions to be within normal limits over the rehabilitation plan timeframe.** Long periods of wet weather have the capacity to significantly affect ground conditions and constrain the delivery of rehabilitation. The potential impact of wet weather on ground conditions can be reduced by appropriate planning and management. Bord na Móna have significant experience of managing these issues through 70 years of working in these peatland environments.
- **Rehabilitation measures to be effective.** The rehabilitation measures proposed in this plan are based on 40 years of Bord na Móna experience of peatland management and best practise applied internationally in peatland management. Measures proposed in this plan have already been shown to be effective at other sites. Bord na Móna will apply a flexible and adaptable approach to the more innovative rehabilitation measures proposed in this plan. If measures are not initially effective, Bord na Móna will review any requirement for additional practical rehabilitation.
- **Natural colonisation of vegetation to develop semi-natural habitats at a rate within the normal limits.** It may take up to 50 years for drains to infill.
- Rehabilitation measures have been designed to accelerate and work with natural colonisation and other natural processes. Bord na Móna experience of rehabilitation has shown that re-wetting improves conditions for natural colonisation and that natural colonisation is accelerated where the environmental conditions are most suitable. Rehabilitation measures have been designed to modify the conditions of areas within sites where conditions are less suitable for natural colonisation (modifying hydrology, topography, nutrient status or availability of potential seed sources).
- **Monitoring to be robust and effective.** Rehabilitation Monitoring will be established to validate the success of rehabilitation as required by Condition 10 of the IPC Licence and to verify the benefits of the proposed enhanced measures to optimise climate action. This will focus on collecting a range of scientific data that can then quickly be adapted and into metrics that can be used to measure changes in various ecosystem services.

8. REHABILITATION ACTIONS AND TIME FRAME

Peatland rehabilitation requires detailed planning and the use of data from desktop surveys and field surveys. This data in association with topographical and hydrological modelling (Figures 8.1-8.3) will be important in planning the future peatland landscapes and planning the use of the most appropriate rehabilitation methodologies to maximise climate action benefits. Hydrological modelling (Figure 8.3) indicates those areas that are likely to re-wet when drains are blocked, based on the current topography, and areas where water levels may have to be modified, where needed. Enhanced rehabilitation measures will look to optimise hydrological conditions for re-wetting peat in other areas. This planning is also essential for matching the most sustainable rehabilitation methodology to the most suitable cutaway environment to maximise the benefits of the resource outlay (maximising cost/benefit).

The rehabilitation actions will be a combination of PCAS measures to re-wet peat. The distribution of these measures is provisionally outlined in Figure 8.4. (Note that the actual distribution of these measures may be subject to change in response to stakeholder consultation and future refinement of the enhanced rehabilitation measures.)

These enhanced measures for Kellysgrove bog will include (see Figure 8.4 and Table 8.1):

- Blocking drains in targeted (degraded) high bog/cutaway areas and re-wetting, where possible, using an excavator to install peat blockages, up to a max of 7/100m. This will include drains dug by Bord na Móna and older active drains (19th century) that pre-existed prior to Bord na Móna acquiring the site;
- Re-alignment of any piped drainage;
- Modifying water levels at outfalls. This will further slow the movement of water through and out of Kellysgrove Bog.

8.1 Short-term planning actions (0-1 years)

- Seek formal approval of the enhanced plan from the EPA;
- Agree an *ex ante* budget of eligible costs (based on the approved rehab plan) with the Scheme regulator;
- Develop a detailed site plan with detailed site drawings outlining how the various rehabilitation methodologies (the proposed PCAS) will be applied to Kellysgrove;
- Develop a detailed site plan with detailed site drawings outlining how the various rehabilitation methodologies (the proposed PCAS) will be applied to Kellysgrove Bog. This will take account of peat depths, topography, drainage and hydrological modelling. (See map for an indicative view of the application of different rehabilitation methodologies);
- Carry out a hydrology and drainage management assessment of the proposed enhanced rehabilitation measures;
- Carry out a review of known archaeology and an archaeological impact assessment of the proposed rehabilitation. Incorporate the results of this assessment into the rehabilitation plan to minimise known archaeological disturbance, where possible;
- Carry out a review of issues that may constrain rehabilitation such as known rights of way, turbary and existing land agreements., including retention of access on the Hymany Way Walking Route;

- Carry out an ecological appraisal of the potential impacts of the planned rehabilitation, if needed, such as the presence of sensitive ground-nesting bird breeding species (e.g. Curlew) or larval webs of Marsh Fritillary butterfly, etc. The scheduling of rehabilitation operations will be adapted, as mitigation; and
- Ensure all activities comply with the environmental protection requirements of the IPC Licence.

8.2 Short-term practical actions (0-2 years)

- Carry out proposed rehabilitation measures as per the detailed site plan. This will largely consist of drain blocking. All rehabilitation will be carried out with regard to environmental control measures (Appendix IV);
- Monitor the success of rehabilitation measures in relation to developing suitable hydrological conditions.
- Carry out the proposed monitoring, as outlined.
- Outflows will be monitored during this period and there will be continued maintenance and cleaning (if required) to prevent silt run-off from the site during the rehabilitation phase.
- Submit an *ex post* report to the Scheme regulator to verify the eligible works to be carried out in year 1 of the Scheme, and an *ex ante* estimate for year 2 of the Scheme; and so on for each year of the proposed Scheme.

8.3 Long-term (>3 years)

- Evaluate success of short-term rehabilitation measures outlined above and remediate where necessary;
- Delivery of a monitoring, aftercare and maintenance programme (See section 10.2 below) and
- Reporting to the EPA will continue until the IPC License is surrendered.

8.4 Timeframe

- **2020-2021:** Short-term planning actions.
- **2021:** Short-term practical actions.
- **2021-2024:** Long term practical actions. Evaluate success of short-term rehabilitation measures outlined above and remediate where necessary.

8.5 Budget and costing

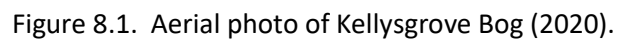
Bord na Móna (BnM) appreciates the Minister's intention to support, via the Climate Action Fund, Bord na Móna in developing a package of measures, 'the proposed Scheme', for enhanced decommissioning, rehabilitation and restoration of cutaway peatlands referred to as, the Peatlands Climate Action Scheme'. *However, only the additional costs associated with the additional and enhanced rehabilitation, i.e., measures which go beyond the existing standard mandatory decommissioning and rehabilitation requirements arising from Condition 10 will be eligible for support.*

Bord na Móna maintains a provision on its balance sheet to pay for the future licence compliance costs of mandatory standard rehabilitation and decommissioning when industrial peat extraction ceases. This is updated every year - for more information see the Bord na Móna Annual Report (Bord na Móna 2020). Bord na Móna is

fully committed to meeting its obligations relating to rehabilitation and decommissioning under the Integrated Pollution Control Licence.

At this time, a 'mandatory' rehabilitation provision (sufficient to discharge the requirement of Condition 10 in the licence) has been allocated to the site based on the area of different types of cutaway across the site (See Appendix I).

For inspection purposes only.
Consent of copyright owner required for any other use.



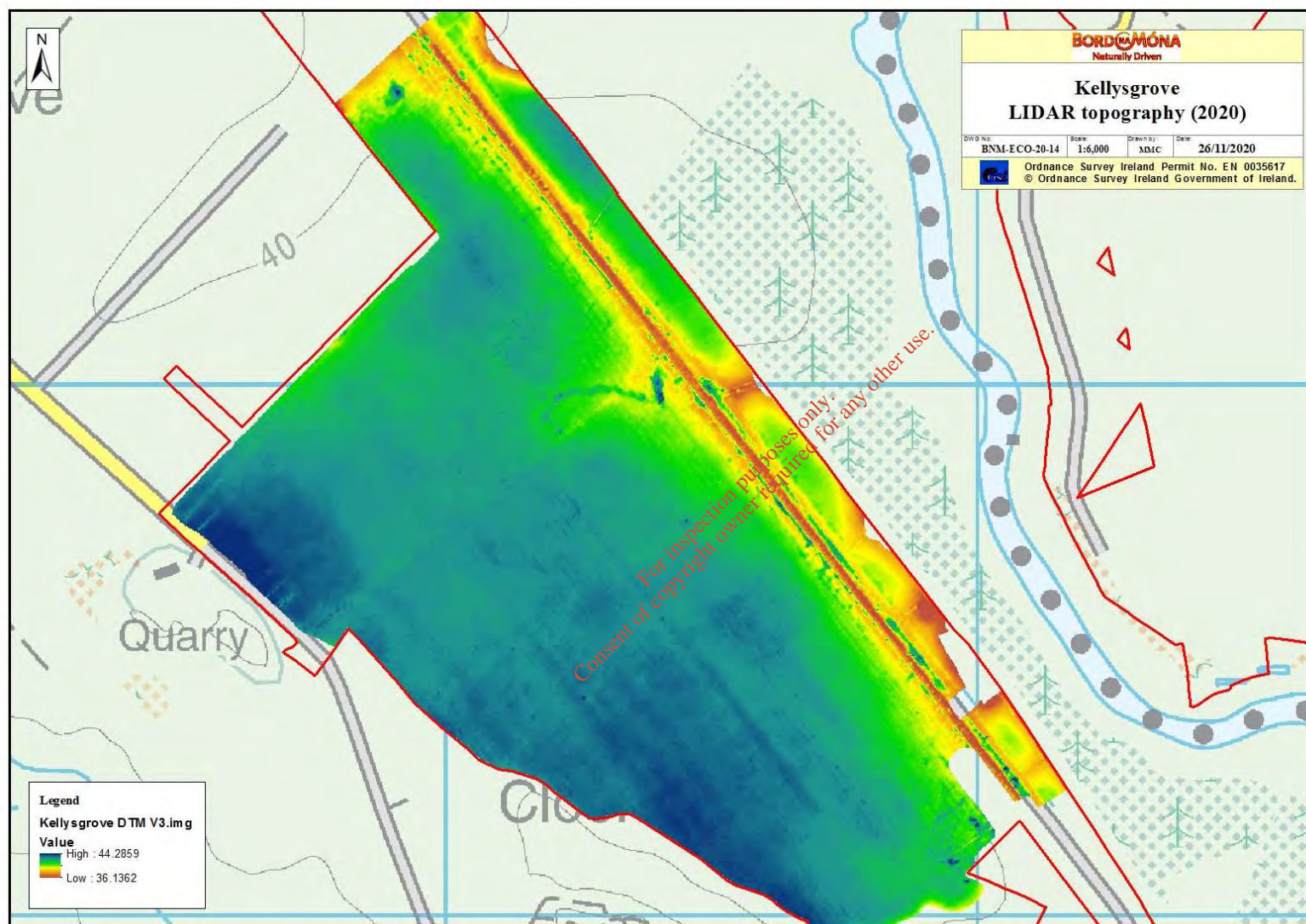


Figure 8.2. LIDAR topography map of Kellysgrove Bog. Low areas and basins are orange-yellow, more elevated areas are blue-green. The majority of the bog slopes towards the North.

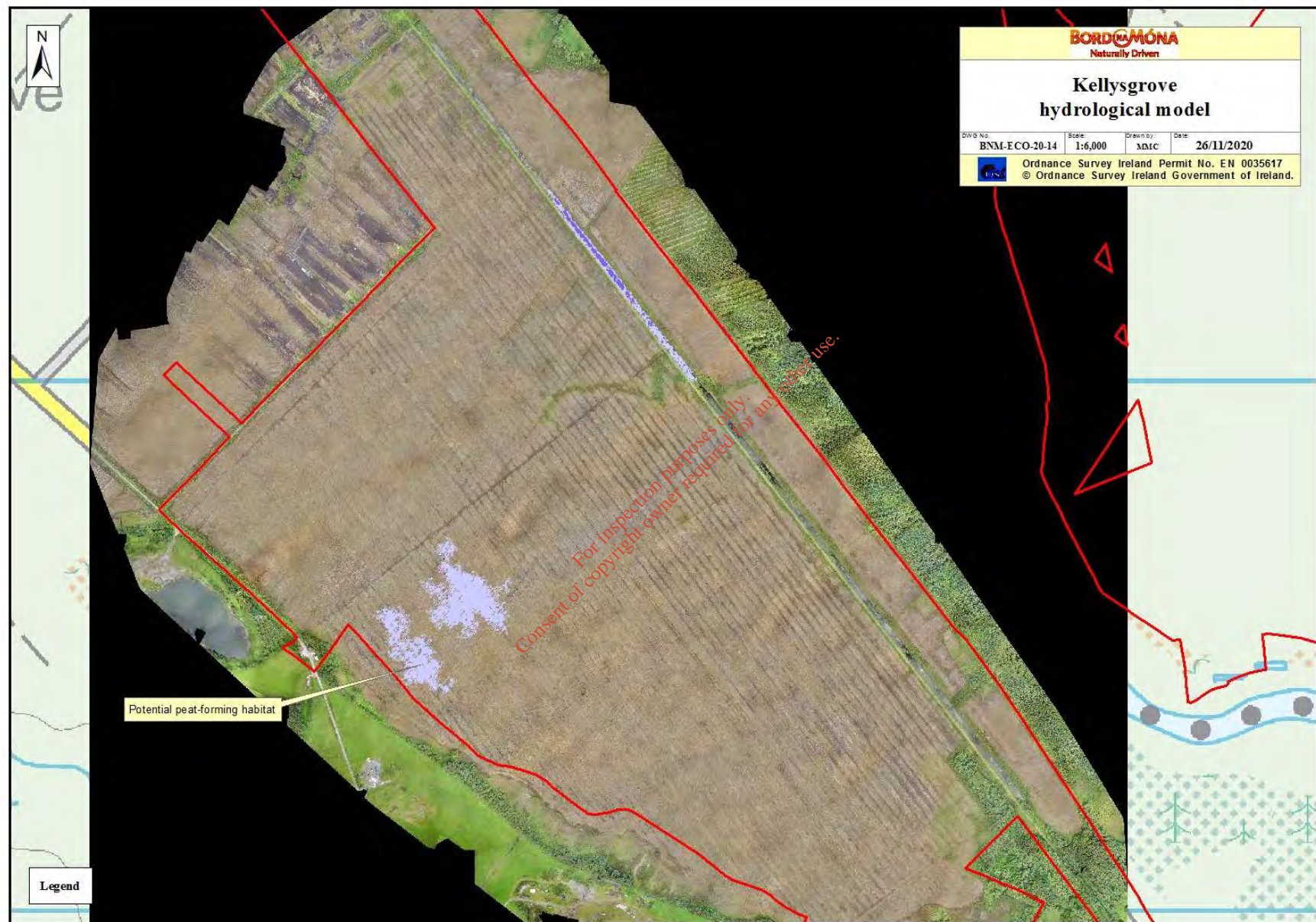


Figure 8.3. Hydrological model for Kellysgrove Bog. This models the potential peat-forming habitat when drains are blocked (2 ha).

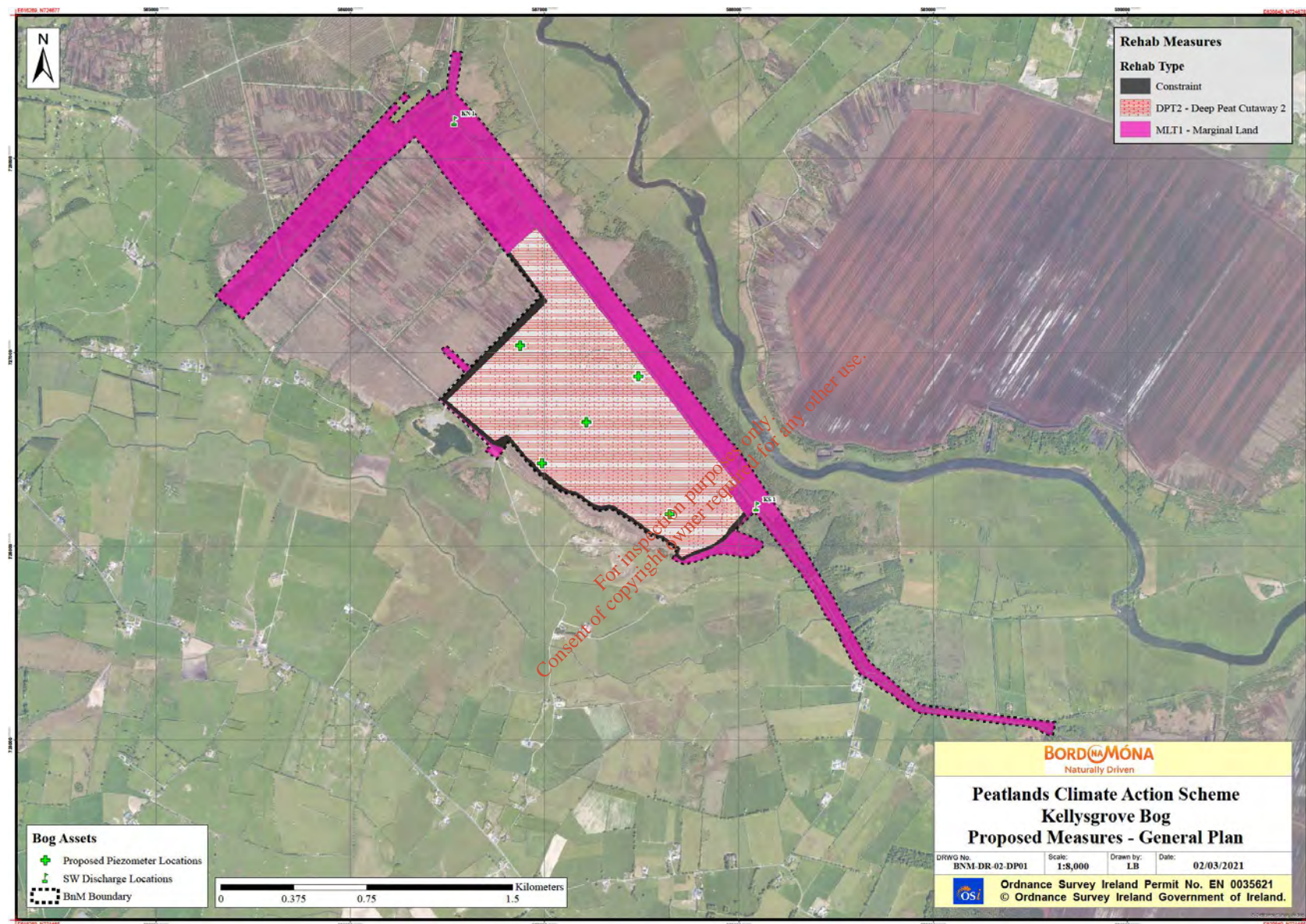


Figure 8.4. Indicative Enhanced Rehabilitation Plan for Kellysgrove Bog. Note that the actual distribution of these measures may be subject to change in response to stakeholder consultation and refinement of the enhanced rehabilitation measures

Table 8.1 *Enhanced rehabilitation measures and target area at Kellysgrove Bog. Note that the actual distribution of these measures may be subject to change in response to stakeholder consultation and refinement of the enhanced rehabilitation measures.*

Type	Code	Description	Area (Ha)
Deep peat cutover bog	DPT1	Regular drain blocking (3/100m) + blocking outfalls and managing water levels with overflow pipes	
	DPT2	More intensive drain blocking (7/100m) + blocking outfalls and managing overflows (<i>analogous to best practise raised bog restoration for high bog</i>)	105.1
	DPT3	More intensive drain blocking (max. 7/100m), + field reprofiling + blocking outfalls and managing overflows	
	DPT4	Berms and field re-profiling (45m x 60m cell) + blocking outfalls and managing overflows + drainage channels for excess water + <i>Sphagnum</i> inoculation	
	DPT5	Cut and Fill cell bunding (30m x 30m cell) + blocking outfalls and managing overflows + drainage channels for excess water + <i>Sphagnum</i> inoculation	
Dry cutaway	DCT1	Blocking outfalls and managing water levels with overflow pipes	
	DCT2	Regular drain blocking (3/100m) + blocking outfalls and managing water levels with overflow pipes + targeted fertiliser treatment	
	DCT3	More intensive drain blocking (max. 7/100m) + blocking outfalls and managing overflows + targeted fertiliser treatment	
Wetland cutaway	WLT1	Turn off or reduce pumping to re-wet cutaway + blocking outfalls and managing water levels with overflow pipes	
	WLT2	Turn off or reduce pumping to re-wet cutaway + blocking outfalls and managing water levels with overflow pipes + Targeted blocking of outfalls within a site	
	WLT3	Turn off or reduce pumping to re-wet cutaway + blocking outfalls and managing water levels with overflow pipes + Targeted blocking of outfalls within a site + constructing larger berms to re-wet cutaway + transplanting Reeds and other rhizomes	
	WLT4	More intensive drain blocking (max. 7/100m), + blocking outfalls and managing overflows + transplanting Reeds and other rhizomes	
	WLT5	More intensive drain blocking (max. 7/100m), + field reprofiling + blocking outfalls and managing overflows + transplanting Reeds and other rhizomes	
Marginal land	MLT1	No work required	91.0
	MLT2	More intensive drain blocking (max. 7/100m)	
	MLT3	More intensive drain blocking (max. 7/100m) + blocking outfalls and managing overflows with + boundary berm	
Other		Silt-ponds	
		Constraints	7.5
		Archaeology constraints	
Total			203.6

9. AFTERCARE AND MAINTENANCE

9.1 Programme for monitoring, aftercare and maintenance

This programme for monitoring, aftercare and maintenance has been designed to meet the Conditions of the IPC Licence. This is defined as:

- There will be **initial quarterly monitoring assessments** of the site to determine the general status of the site, assess the condition of the rehabilitation work, monitoring of any potential impacts on neighbours land, general land security, boundary management, dumping and littering.
- The number of these site visits will reduce after 2 years to bi-annually and then after 5 years to annual visits.
- These monitoring visits will also consider any requirements for further practical rehabilitation measures.
- The **baseline condition of the site will be established** post-rehabilitation implementation by using an aerial survey to take an up to date aerial photo, when rehabilitation is completed. This will be used to verify completion of rehabilitation measures. The habitat maps will be updated, if required.
- **Water quality monitoring** at the bog will be established. The main objective of this water quality monitoring will be to establish a baseline and then monitor the impact of peatland rehabilitation on water quality from the bog.
- In order to assist in monitoring surface water quality from this bog, it is planned to increase the existing licence monitoring requirements to sampling for the same parameters to every month during the scheduled activities and for a period up to three years post rehabilitation, depending on the period required to confirm that the main two parameters, suspended solids and ammonia are remaining compliant with the licence emission and trigger limit values and there is an improving trajectory in these two parameters i.e. reduction in concentration.
- Enhanced water quality monitoring will aim to include up to 70% of a bogs drainage catchments.
- Monitoring results will be maintained, trended and reported on each year as part of the requirement to report on Condition 10.1 of the IPC Licence on Bog Rehabilitation in the Annual Environmental Report, which will be available in April each year at www.epa.ie.
- The parameters to be included (as per condition 6.2 of the IPC Licence) include monthly monitoring for pH, Flow, Suspended Solids, Total Solids, Total Phosphorus, Total Ammonia, Colour, and COD.
- This monthly sampling regime on a selected number of outflows will be carried out over a two-year cycle. The original (licence) requirement was for a quarterly sampling regime but this has been increased to a **monthly** regime to appropriately track the changing water chemistry that will occur as part of this enhanced rehabilitation. In addition, DOC will be included as a parameter to try and identify any changes in carbon in the surface water.
- If, after two years, key criteria for successful rehabilitation are being achieved and key targets are being met, then the water quality monitoring will be reviewed, with consideration of potential ongoing research on site. The water quality data, the aerial surveys and the habitat mapping will be collated and will be submitted to the EPA as part of the final validation report.
- If, after two years, key criteria for successful rehabilitation have **not** been achieved and key targets have **not** been met, then the rehabilitation measures and status of the site will be evaluated and enhanced, where required. This evaluation may indicate no requirement for additional enhancement of rehabilitation measures, but may demonstrate that more time is required before key criteria for rehabilitation has been achieved. Monitoring of water quality will then also continue for another period to be defined.

- Where other uses are proposed for the site that are compatible the provision of biodiversity and ecosystem services, these will be assessed by Bord na Móna in consultation with interested parties. Other after-uses can be proposed for licensed areas and must go through the appropriate assessment process and planning procedures.

Additional monitoring measures are also proposed to monitor ecosystem service benefits that have been derived by enhanced rehabilitation. These proposed monitoring measures will be funded by the proposed Climate Action Fund Scheme or additional other funding. Monitoring of climate action and other ecosystem service benefits will be designed to take account of the requirements of monitoring benefits of the overall Scheme and will be stratified; that is not all monitoring will be carried out in each site. These are defined as:

- Vegetation and habitat monitoring after rehabilitation is completed using a cutaway bog condition assessment (Similar to ecotope mapping). This assessment will include assessment of on environmental and ecological indicators such as vegetation cover, vegetation communities, presence of key species, *Sphagnum* cover, bare peat cover and water levels.
- The condition of the bog can be assessed using the condition assessment and suitable Greenhouse Gas (GHG) emission factors can be assigned to different habitats. GHG emission factors have been determined for various peatland habitats in Ireland (Wilson *et al.*, 2015) and are constantly being refined with more and more research. BnM is actively supporting research into GHG fluxes in different rehabilitated peatland habitats. This means that potential GHG emissions can be estimated from the site, as the site continues along its trajectory towards a naturally functioning peatland ecosystem.
- It is proposed to monitor the improvement of some biodiversity ecosystem services. A breeding bird and Pollinator monitoring programme will be established. Specific pollinator indicators will be monitored (Bee and Butterfly). To be defined in relation to monitoring of the overall proposed Scheme and after consultation with stakeholders.

9.2 Rehabilitation plan validation and licence surrender – report as required under condition 10.4

IPC License Condition 10.4. *A final validation report to include a certificate of completion for the Rehabilitation Plan, for all or part of the site as necessary, shall be submitted to the Agency within six months of execution of the plan. The licensee shall carry out such tests, investigations or submit certification, as requested by the Agency, to confirm that there is no continuing risk to the environment.*

Reporting to the EPA will continue until the IPC License is surrendered. The bog will be included in the full licence surrender process as per the Guidance to Licensees on Surrender, Cessation and Closure of Licensed Sites EPA, 2012, when:

- The planned rehabilitation has been completed;
- The key criteria for successful rehabilitation has been achieved and key targets have been met;
- Water quality monitoring demonstrates that water quality of discharge is stabilising or improving; and
- The site has been environmentally stabilised.

10. REFERENCES

- Atherton, I, Bosanquet, SDS & Lawley, M (2010). Mosses and liverworts of Britain and Ireland - a field guide. British Bryological Society.
- Anderson, R., Farrell, C., Graf, M., Muller, F., Calvar, E., Frankard, P., Caporn, S., Anderson, P. (2017). An overview of the progress and challenges of peatland restoration in Western Europe. Restoration Ecology, Issue 2 Pages 271-282.
- Bord na Móna 2014. Blocking Drains in Irish raised bogs. The Bord na Móna Raised Bog Restoration Project. Cris, R. Buckmaster, S. Bain, C. Reed, M. (Eds) (2014) Global Peatland Restoration demonstrating SUCCESS. IUCN UK National Committee Peatland Programme, Edinburgh. <http://www.iucn-uk-peatlandprogramme.org/sites/www.iucn-uk-peatlandprogramme.org/files/IUCNGlobalSuccessApril2014.pdf>
- Bord na Móna. 2016. Bord na Móna Biodiversity Action Plan 2016-2021. Brosna Press, Ferbane. <http://www.bordnamona.ie/wp-content/uploads/2016/04/Biodiversity-Action-Plan-2016-2021.pdf>.
- Bord na Móna (2020). Bord na Móna Annual Report 2020. https://www.bordnamona.ie/wp-content/uploads/2020/07/M12822-BORD-NA-MONA_Annual-Report-2020_WEB2.pdf
- Bonn, A., Allott, T., Evans, M., Joosten, H. & Stoneman, R. (2017) Peatland restoration and ecosystem Services-science, policy and practice. Cambridge University Press.
- Carroll, J., Anderson, P., Caporn, S., Eades, P., O'Reilly C. & Bonn, A. 2009. Sphagnum in the Peak District. Current Status and Potential for Restoration. Moors for the Future Report No 16. Moors for the Future Partnership.
- Clark, D. and Rieley, J. 2010. Strategy for responsible peatland management. International Peat Society, Finland.
- Clark, D. (2010). Brown Gold. A history of Bord na Móna and the Irish peat industry. Gill Books.
- Cross, J.R. (2006). The Potential Natural Vegetation of Ireland. Biology and Environment: Proceeding of the Royal Irish Academy, Vol. 106B, No. 2, 65-116 (2006).
- Department of Communications, Climate Action and Environment 2019. National Climate Action Plan 2019. <https://www.dccae.gov.ie/en-ie/climate-action/publications/Pages/Climate-Action-Plan.aspx>
- Department of Housing, Planning, Community and Local Government 2017. Public consultation on the River Basin Management Plan for Ireland. Department of Housing, Planning, Community and Local Government. https://www.housing.gov.ie/sites/default/files/public-consultation/files/draft_river_basin_management_plan_1.pdf
- Department of Arts, Heritage and the Gaeltacht 2015. National Peatland Strategy. Department of Arts, Heritage and the Gaeltacht.
- <http://www.npws.ie/sites/default/files/general/Final%20National%20Peatlands%20Strategy.pdf>
- Eades, P., Bardsley, L., Giles, N. & Crofts, A. (2003). The Wetland Restoration Manual. The Wildlife Trusts, Newark.
- Environment Agency (2013). The Knotweed code of practise. Managing Japanese Knotweed on development sites. Environment Agency, Bristol, UK. https://assets.publishing.service.gov.uk/government/uploads/system/uploads/attachment_data/file/536762/LIT_2695.pdf

- European Commission (2013). Interpretation manual of European Union Habitats. European Commission DG Environment Nature ENV B.3.
- EPA (2019). <http://gis.epa.ie/Envision>. EPA Envision Map Viewer. (Last Viewed: 31/12/2019)
- EPA (2020). Guidance on the process of preparing and implementing a bog rehabilitation plan. <http://www.epa.ie/pubs/reports/enforcement/guidanceontheprocessofpreparingandimplementingabogrehabilitationplan.html>.
- Farrell, C. A. and Doyle, G. J. 2003. Rehabilitation of Industrial Cutaway Atlantic Blanket Bog, NW Mayo, Ireland. *Wetlands Ecology and Management*, 11, 21-35.
- Fernandez, F., Connolly K., Crowley W., Denyer J., Duff K. & Smith G. (2014) Raised Bog Monitoring and Assessment Survey (2013). Irish Wildlife Manuals, No. 81. National Parks and Wildlife Service, Department of Arts, Heritage and Gaeltacht, Dublin, Ireland.
- Gann, G.D., McDonald, T., Walder, B., Aronson, J., Nelson, C.R., Jonson, J., Hallett, J.G., Eisenberg, C., Guariguata, M.R., Liu, J., Hua, F., Echeverría, C., Gonzales, E., Shaw, N., Decler, K. & Dixon, K.W. (2019). International Principles and Standards for the practice of Ecological Restoration. *Restoration Ecology* 27(S1): S1–S46.
- Grand-Clement, E., Anderson, K., Smith D., Angus, M., Luscombe D.J., Gatis, N., Bray L.S., Brazier R.E. (2015). New approaches to the restoration of shallow marginal peatlands *Journal of Environmental Management* 161.
- Günther, A., Barthelmes, A., Huth, V. et al. Prompt rewetting of drained peatlands reduces climate warming despite methane emissions. *Nat Commun* 11, 1644 (2020). <https://doi.org/10.1038/s41467-020-15499-z>
- Fossitt, J. (2000). A guide to habitats in Ireland. Kilkenny: The Heritage Council.
- Hinde, S., Rosenburgh, A., Wright, N., Buckler, M. and Caporn, S. 2010. Sphagnum re-introduction project: A report on research into the re-introduction of Sphagnum mosses to degraded moorland. Moors for the Future Research Report 18. Moors For The Future Partnership.
- Holden, J., Walker, J., Evans, M.G., Worrall, F., Bonn, A., 2008. In: DEFRA (Ed.), A Compendium of Peat Restoration and Management Projects.
- Joosten, H. and Clarke, D. 2002. Wise Use of mires and peatlands – Background and Principles including a framework for Decision-making. I.M.C.G. – I.P.S., Jyväskylä, Finland.
- Lindsay, R., 2010. Peatbogs and Carbon: a Critical Synthesis to Inform Policy Development in Oceanic Peat Bog Conservation and Restoration in the Context of Climate Change (Report to RSPB Scotland, Edinburgh).
- Mackin, F., Barr, A., Rath, P., Eakin, M., Ryan, J., Jeffrey, R. & Fernandez Valverde, F. (2017) Best practice in raised bog restoration in Ireland. Irish Wildlife Manuals, No. 99. National Parks and Wildlife Service, Department of Culture, Heritage and the Gaeltacht, Ireland.
- McBride, A., Diack, I., Droy, N., Hamill, B., Jones, P., Schutten, J., Skinner, A. and Street, M. 2011. The Fen Management Handbook, (2011), Scottish Natural Heritage, Perth.
- Minayeva, T. et al. (2017). Towards ecosystem-based restoration of peatland biodiversity. *Mires and Peat*, Volume 19 (2017), Article 01, 1–36, <http://www.mires-and-peat.net>
- McDonagh, E. (1996). Drain blocking by machines on Raised Bogs. Unpublished report for National Parks and Wildlife Service. https://www.npws.ie/sites/default/files/publications/pdf/McDonagh_1996_Drain_Blocking_Raised_Bogs.pdf.

- NPWS. (2014). Review of the raised bog Natural Heritage Area network. Department of Arts, Heritage and the Gaeltacht.
- NPWS. (2017a). National Raised bog Special Areas of Conservation management plan. Department of Arts, Heritage and the Gaeltacht. [https://www.npws.ie/sites/default/files/files/FOR%20UPLOAD%20Plan\(WEB_English\)_05_02_18%20\(1\).pdf](https://www.npws.ie/sites/default/files/files/FOR%20UPLOAD%20Plan(WEB_English)_05_02_18%20(1).pdf)
- NPWS. (2017b). Actions for biodiversity 2017-2021. Ireland's 3rd national biodiversity plan. Department of Arts, Heritage and the Gaeltacht. <https://www.npws.ie/sites/default/files/publications/pdf/National%20Biodiversity%20Action%20Plan%20English.pdf>
- NPWS (2019). The Status of EU Protected Habitats and Species in Ireland. Volume 2: Habitat Assessments. Unpublished NPWS report. Edited by: Deirdre Lynn and Fionnuala O'Neill. https://www.npws.ie/sites/default/files/publications/pdf/NPWS_2019_Vol2_Habitats_Article17.pdf
- NRA (2009). Guidelines for Assessment of Ecological Impacts of National Road Schemes (Revision 2). National Roads Authority.
- NRA (2010). Guidelines on The Management of Noxious Weeds and Non-Native Invasive Plant Species on National Roads. National Roads Authority. <https://www.tii.ie/technical-services/environment/construction/Management-of-Noxious-Weeds-and-Non-Native-Invasive-Plant-Species-on-National-Road-Schemes.pdf>.
- Quinty, F. and L. Rochefort, 2003. Peatland Restoration Guide, second edition. Canadian Sphagnum Peat Moss Association and New Brunswick Department of Natural Resources and Energy. Québec, Québec.
- Regan, S., Swenson, M., O'Connor, M. & Gill, L. (2020). Ecohydrology, Greenhouse Gas Dynamics and Restoration Guidelines for Degraded Raised Bogs. EPA RESEARCH PROGRAMME 2014–2020. Report No.342. (2014-NC-MS-2). EPA Research Report. Prepared for the Environmental Protection Agency by Trinity College Dublin. www.epa.ie.
- Renou-Wilson F., Bolger T., Bullock C., Convery F., Curry J. P., Ward S., Wilson D. & Müller C. (2011). BOGLAND - Sustainable Management of Peatlands in Ireland. STRIVE Report No 75 prepared for the Environmental Protection Agency. Johnstown Castle, Co. Wexford.
- Renou-Wilson, F., Wilson, D., Rigney, D., Byrne, K., Farrell, C. and Müller C. (2018). Network Monitoring Rewetted and Restored Peatlands/Organic Soils for Climate and Biodiversity Benefits (NEROS). Report No. 238. Report prepared for the Environmental Protection Agency. Johnstown Castle, Co. Wexford.
- Schouten, M.G.C. 2002. Conservation and Restoration of Raised Bogs: Geological, Hydrological and Ecological Studies. Dúchas - The Heritage Service of the Department of the Environment and Local Government, Ireland; Staatsbosbeheer, the Netherlands; Geological Survey of Ireland; Dublin.
- Smith, G., O'Donoghue, P., O'Hora, K. & Delaney, E. (2011). Best Practice Guidance for Habitat Survey and Mapping. The Heritage Council.
- Stace, C. A. (1997). New Flora of the British Isles. Cambridge: Cambridge University Press.
- Thom, T., Hanlon, A., Lindsay, R., Richards, J., Stoneman R. & Brooks, S. (2019). Conserving Bogs – Management Handbook. <https://www.iucn-uk-peatlandprogramme.org/sites/default/files/header-images/Conserving%20Bogs%20the%20management%20handbook.pdf>

- Wilson, D., Renou-Wilson, F., Farrell, C., Bullock, C. and Muller, C. (2012). Carbon Restore – the potential of restored Irish peatlands for carbon uptake and storage; CCRP Report. EPA Wexford.
- Wilson, D., Dixon, S.D., Artz, R.R., Smith, T.E.L., Evans, C.D., Owen, H.J.F., Archer, E., & Renou-Wilson, F. (2015). Derivation of greenhouse gas emission factors for peatlands managed for extraction in the Republic of Ireland and the UK. *Biogeosciences Discuss.*, 12, 7491–7535.
- Wheeler, B. D., & Shaw, S. C. (1995). *Restoration of Damaged Peatlands – with Particular Reference to Lowland Raised Bogs Affected by Peat Extraction*. London: HMSO.
- Wittram, B. W., Roberts, G., Buckler, M., King, L., & Walker, J. S. (2015). *A Practitioners Guide to Sphagnum Reintroduction*. Edale: Moors for the Future Partnership.

For inspection purposes only.
Consent of copyright owner required for any other use.

APPENDIX I: A STANDARD PEATLAND REHABILITATION SCHEME TO MEET CONDITIONS OF THE IPC LICENCE

In the event that the proposed Scheme (PCAS) is not supported by additional funding, Bord na Móna is still obligated to carry out peatland rehabilitation to meet the conditions of the IPC Licence. Under its EPA licences and following cessation of peat extraction, BnM is mandated to ‘decommission’ its operations by removing materials ‘that may result in environmental pollution’ and establish that ‘rehabilitation’ measures have environmentally stabilised peat production areas.

This proposed standard peatland rehabilitation plan is outlined here to **estimate potential costs**. Bord na Móna will still be expected to cover the costs that would have accrued from standard decommissioning and rehabilitation activities, as part of its original obligations. The existing costs associated with both the removal of potentially polluting materials and the environmental stabilisation of the peatlands resides with Bord na Móna. However, the expenditure necessary to deliver the additional and enhanced decommissioning, rehabilitation and restoration and the benefits that flow from these measures and interventions/improvements will be eligible for funding by government through the Climate Action Fund.

The same process as outlined in Section 2 will be followed.

Scope of rehabilitation

The principal scope of this rehabilitation plan is to rehabilitate the bog. This is defined by:

- The area of Kellysgrove Bog (Figure 3.1).
- EPA IPC Licence - Ref. P0-502-01. As part of Condition 10.2 of this license, a rehabilitation plan must be prepared for permanent rehabilitation of the boglands within the licensed area. Kellysgrove bog is part of the Blackwater Bog group.
- The key objective of rehabilitation, as defined by this licence, is **environmental stabilisation** of the bog.
- To minimise potential impacts on neighbouring land. some boundary drains around Kellysgrove Bog will be left unblocked as blocking boundary drains could affect adjacent land.

Rehabilitation goals and outcomes

The key rehabilitation goal and outcome for Kellysgrove Bog is environmental stabilisation of the site via raised bog restoration. This is defined as:

- Carrying out drain blocking to re-wet peat and slow runoff.
- Stabilising potential emissions from the site (e.g. suspended solids).
- Environmental stabilisation.

The outcome is setting the site on a trajectory towards establishment of natural habitats.

Criteria for successful rehabilitation:

- Setting the site on a trajectory towards the restoration of the raised bog habitats on site.
- That there is a stabilising/improving concentration of suspended solids and ammonia associated with the measures undertaken to stabilise the peat surface by the blocking of the internal drainage system and

the maximised rewetting of the peat surface. This will be demonstrated by developing a stable or downward trajectory of water quality indicators (suspended solids and ammonia) towards what would be typical of a re-wetted cutaway bog. This will be measured via water quality monitoring (suspended solids and ammonia).

- That the main water body associated with surface water from this bog continues to be excluded in the EPA's list of peat pressure water bodies as reported in the River Basin Management Plans. Where the water body has been identified as under pressure from peat extraction, that the intervening EPA monitoring programme associated with its Programme of Measures for this water body shows positive improvements in water quality impacts that were attributable to the original peat extraction activity.

Rehabilitation targets

- Demonstrating the delivery of the rehabilitation through site visits and through updated aerial photography (indicating presence of peat blockages and re-wetting).
- Stabilising potential emissions from the site (silt run-off). The target will be developing a stable or downward trajectory of water quality indicators (suspended solids and ammonia). This will be demonstrated by water quality monitoring results.
-

Rehabilitation measures: (see Figure Ap-1)

- Blocking drains in targeted area and re-wetting, where possible, using an excavator to install peat blockages. Drain-blocking will follow best practise for raised bog restoration (Mackin et al. 2017). Bord na Moña constructed drains will be blocked.
- Re-alignment of piped drainage.
- No measures are planned for the surrounding marginal peatland habitats.
- Evaluate success of short-term rehabilitation measures and enhance where necessary.

Table AP-1. Rehabilitation measures and target area.

Type	Code	Description	Area (Ha)
Deep peat	DPT1	Regular drain blocking (3/100 m) + blocking outfalls and managing water levels with overflow pipes	112.2
Dry cutaway	DCT1	Blocking outfalls and managing water levels with overflow pipes	
Wetland	WLT1	Turn off or reduce pumping to re-wet cutaway + blocking outfalls and managing water levels with overflow pipes	
Silt Pond			
	MLT1	No work required (Marginal land including Silt Ponds)	91.0
Archaeology			
Constraint			0.4
Total			203.5

Timeframe:

- 2021. 1st phase of rehabilitation. Drain-blocking
- 2022-2024. Evaluate success of short-term rehabilitation measures outlined above and remediate where necessary.

Budget and Costing

- Bord na Móna maintains a Provision on its balance sheet to pay for the future costs of rehabilitation and decommissioning when industrial peat extraction ceases. This is updated every year. For more information see the Bord na Móna Annual Report (Bord na Móna 2020). Bord na Móna is fully committed to meeting its obligations relating to rehabilitation and decommissioning under the Integrated Pollution Control Licence.
- At this time, a basic rehabilitation provision has been allocated to the site based on the area of drained high bog across the site.

Monitoring, after-care and maintenance

- There will be initial quarterly monitoring assessments of the site to determine the general status of the site, assess the condition of the rehabilitation work, assess the progress of natural colonisation, monitoring of any potential impacts on neighbouring land and general land security. The number of site visits will reduce after 2 years to bi-annually. These site visits will assess the need to additional rehabilitation, if required.
- Water quality monitoring will be established.
- Monitoring results will be maintained, trended and reported on each year as part of the requirement to report on Condition 10.1 of the IPC Licence on Bog Rehabilitation in the Annual Environmental Report, which will be available in April each year at www.epa.ie.
- The parameters to be included (as per condition 6.2 of the IPC Licence) include quarterly monitoring for pH, Flow, Suspended Solids, Total Solids, Total Phosphorus, Total Ammonia, Colour, and COD.
- This sampling regime on a selected number of outfalls will be carried out over a two year cycle. The original (licence) requirement was for a quarterly sampling regime.
- Where other uses are proposed for the site, these will be assessed by Bord na Móna in consultation with interested parties. Other after-uses can be proposed for licensed areas and must go through the appropriate assessment and planning procedures.

Validation and IPC Licence surrender

Reporting to the EPA will continue until the IPC License is surrendered. The bog will be included in the full licence surrender process as per the Guidance to Licensees on Surrender, Cessation and Closure of Licensed Sites (EPA, 2012) when:

- The planned rehabilitation has been completed;
- The water quality monitoring demonstrates that water quality of discharge is stabilising or improving; and
- The site has been environmentally stabilised.

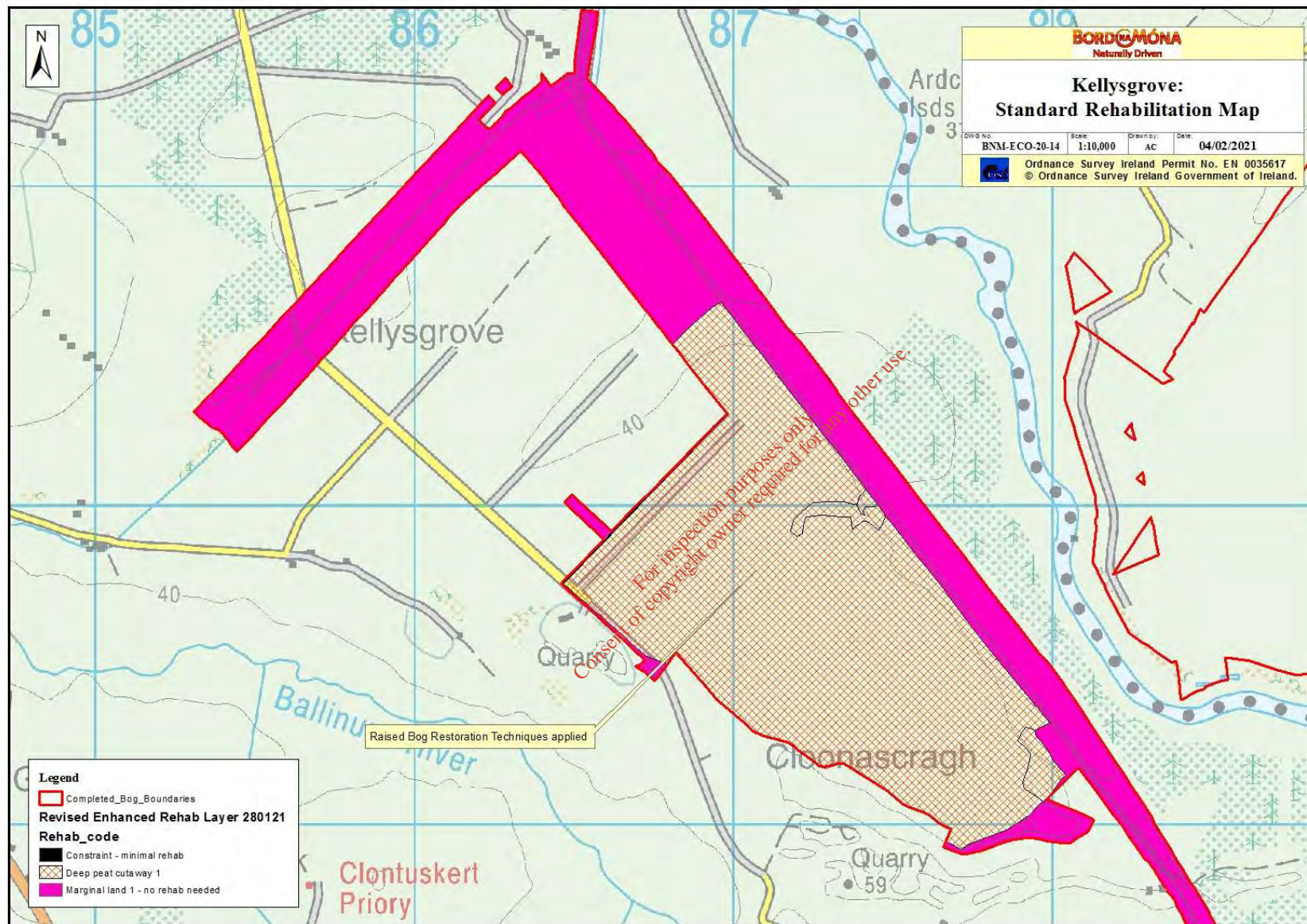


Figure Ap-1. Indicative adapted standard rehabilitation plan for Kellysgrove Bog.

APPENDIX II: BOG GROUP CONTEXT

The Blackwater Bog Group IPC Licensed area is made up of three sub-groups (Attymon, Blackwater and Derryfadda) and have been in industrial peat production for several decades. The majority of sites are situated alongside the Shannon and Suck Rivers within counties Roscommon, Galway, Westmeath and Offaly and cover an overall area of 15,515 ha. Each bog area further comprises a range of habitats from bare milled peat production areas to re-colonising cutaway to workshops areas and transport infrastructure. Industrial peat extraction from these sites mainly supplied ESB power stations at Shannonbridge (WOP) and Lanesborough (LRP).

Industrial peat extraction in the Blackwater Bog Group ceased in 2019. Remaining milled peat stocks were supplied to Shannonbridge (WOP) and Lanesborough (LRP) during 2020. Both power stations closed at the end of 2020. Decommissioning and rehabilitation for the Blackwater Bog Group is expected to start in 2020/2021.

A number (6) of bogs were initially drained but have never been used for industrial peat production (three former development bogs (Kellysgrove, Tirrur-Derrymore and Newtown-Loughgore), Clonboley, Killeglan and Derrydoo-Woodlough). The latter three bogs are classed as restored raised bogs, still contain active bog habitat (that qualifies as the Annex I EU Habitats Directive habitat) and now form the core of the Bord na Móna Raised Bog Restoration Project due to their high biodiversity value and bog restoration potential. NPWS have identified the Clonboley bog cluster as having high ecological value within the recent assessment of raised bog SACs, NHAs and non-designated sites (NPWS 2014²).

Several sections of Tirrur-Derrymore bog have been leased to NPWS for domestic turf cutting as part of the SAC turf-cutting compensation scheme. Turf-cutters from neighbouring SACs have been relocated to this site by NPWS. Several other bogs are being assessed for similar use.

The depth of remnant peat within Blackwater bog units will have a very significant impact on the development of these sites, with deeper peat (Derryfadda milled peat production bogs) having potential for the establishment of embryonic peat-forming (*Sphagnum*-rich) vegetation communities. Milled peat cutaway (such as at Blackwater) develops in a somewhat different way as in places the underlying gravel is exposed, there is significant alkaline influence on the water chemistry and in many of these cutaway bogs will develop fen and wetlands due to the local topography, hydrology and water chemistry.

A breakdown of the component bog areas for the Blackwater Bog Group IPC License Ref. PO502-01 is outlined in Table Ap-2.

² <http://www.npws.ie/peatlandsturf-cutting/nationalraisedbogsacmanagementplan/>

Table Ap-2a: Blackwater Bog Group names, area and indicative status (Attymon sub-group)

Bog Name	Area (ha)	Stage of development	Land-Use and History	Peat Production Cessation	Rehab Plan Status
Attymon	336	Cutover Bog Industrial peat production commenced at Attymon Bog in 1941 and ceased in 2019. Attymon is a deep peat cutover bog.	Attymon Bog formerly supplied fuel sod peat. Coillte have developed a portion of the former production area for conifer forestry. Some rehabilitation was carried out in 2019/2020.	2019	Finalised 2018
Cloonkeen	252	Cutover Bog Industrial peat production commenced at Cloonkeen Bog in 1953 and ceased in 2019. Cloonkeen Bog is a deep peat cutover bog.	Cloonkeen Bog formerly supplied fuel sod peat. Coillte have developed a portion of the former production area for conifer forestry. Some rehabilitation was carried out in 2019/2020.	2019	Finalised 2018
Derrydoo-Woodlough	452	Development Bog Derrydoo-Woodlough Bog was drained in the 1980s in anticipation of industrial peat production. No industrial peat harvesting ever took place.	Bog restoration was carried out in 2013-2014 Rehabilitation (bog restoration) now complete.	N/A	Finalised 2012
Tirrur-Derrymore	422	Development Bog This bog was drained in the 1980s in anticipation of industrial peat production. No industrial peat harvesting ever took place.	This bog has significant raised bog restoration potential. Section leased to NPWS as a SAC turf-cutting relocation site.	N/A	Updated 2020
Newtown-Loughgore	448	Development Bog This bog was drained in the 1980s in anticipation of industrial peat production. No industrial peat harvesting ever took place.	Some sod turf production Bog restoration was carried out in 2019-2020 Rehabilitation (bog restoration) nearly complete.	2020	Finalised 2012
Killeglan	581	Development Bog This bog was drained in the 1980s in anticipation of industrial peat production. No industrial peat harvesting ever took place.	Bog restoration was carried out in 2013-2014 Rehabilitation (raised bog restoration) complete	N/A	Finalised 2016
Cloonboley 1	675	Development Bog This bog was drained in the 1980s in anticipation of industrial peat production. No industrial peat harvesting ever took place on the main section.	A small sub-section has been used for sod turf production. Bog restoration was carried out in 2013-2014 Rehabilitation (raised bog restoration) complete	2020	Finalised 2014
Cloonboley2	203	Development Bog This bog was drained in the 1980s in anticipation of industrial peat production. No industrial peat harvesting ever took place.	Bog restoration was carried out in 2013-2014 Rehabilitation (raised bog restoration) complete	N/A	Finalised 2016

Table Ap-2b: Blackwater Bog Group names, area and indicative status (Blackwater sub-group)

Bog Name	Area (ha)	Stage of development	Land-Use and History	Peat Production Cessation	Rehab Plan Status
Ballaghurt	597	Cutaway Bog Industrial peat production commenced at Ballaghurt Bog in 1981. The majority of the site is cutaway with some residual deeper peat	Ballaghurt Bog formerly supplied a range of commercial functions including horticultural peat and fuel peat. Pioneer cutaway vegetation communities are naturally developing on some cutaway areas.	2020	Draft 2017
Belmont	316	Cutaway Bog Industrial peat production commenced at Belmont Bog during the 1950's. The majority of the site is cutaway.	There are some areas of pioneer cutaway vegetation communities naturally colonising cutaway sections. Coilte have developed a portion of the bog for forestry.	2020	Draft 2021
Blackwater	2,303	Cutaway Bog Industrial peat production commenced at Blackwater Bog during the 1950's. The majority of the site is cutaway.	Bloomhill Bog formerly supplied milled horticultural peat and fuel peat. There is extensive development of emergent cutaway vegetation communities across the former production area. The site has been used for experimental forestry (BOGFOR) and other conifer plantations. Part of the site was rehabilitated with lake and wetland creation. An ash facility took ash from Shannonbridge Power station	2020	Draft 2017
Bloomhill	883	Cutover Bog Industrial peat production commenced at Bloomhill Bog during 1981. The majority of the site still has relatively deep residual peat.	Bloomhill Bog formerly supplied milled horticultural peat and fuel peat. Much of the former peat production area is bare peat.	2020	Draft 2017
Bunahinly-Kilgarvan	389	Cutover Bog Industrial peat production commenced at Bunahinly-Kilgarvan Bog during the 1990's. Residual Deep peat remains on these bogs.	Bunahinly-Kilgarvan formerly supplied milled horticultural peat and fuel peat. Much of the former production area is bare peat. Part of Bunihinly has been re-wetted.	2020	Draft 2017
Glebe	132	Cutover Bog Industrial peat production commenced at Glebe Bog during the 1990's. Residual deep peat remains on these bogs.	Glebe Bog formerly supplied milled; horticultural peat and fuel peat. Glebe bog is still listed as a pNHA. Much of the former production area is bare peat.	2020	Draft 2017
Clooniff	523	Cutover & cutaway Bog Industrial peat production commenced at Clooniff Bog during the 1970's. A mosaic of variable peat depths remains on this bog.	Clooniff Bog formerly milled fuel peat. Much of the former production area is bare peat or wetland. Some emergent vegetation communities are naturally colonising cutaway areas. Reduced pumping has created a large wetland in one area.	2020	Draft 2021

Cornafulla	460	Cutover Bog Industrial peat production commenced at Cornafulla Bog in 1987. This bog still retains relatively deep residual peat.	Cornafulla Bog formerly supplied milled horticultural peat and fuel peat. Much of the former production area or cutaway is bare peat.	2020	Draft 2017
Cornaveagh	492	Cutover Bog Industrial peat production commenced at Cornaveagh Bog in 1970's and ceased in 2020. This bog still retains relatively deep residual peat.	Cornaveagh Bog formerly supplied milled horticultural peat and fuel peat. Much of the former production area footprint or cutaway is bare peat.	2020	Draft 2017
Culliaghmore	442	Cutover Bog Industrial peat production commenced at Culliaghmore Bog in 1960's and ceased in 2020. Much of this bog is cutaway, with some pockets of deeper residual peat.	Culliaghmore Bog formerly supplied milled horticultural peat and fuel peat. Much of the former production area footprint or cutaway is bare peat. Some pioneer cutaway vegetation communities are naturally colonising cutaway areas.	2020	Draft 2017
Garryduff	970	Cutaway Bog Industrial peat production commenced at Garryduff Bog in 1960's. The majority of this bog is cutaway.	Much of the former production area footprint or cutaway is bare peat. Extensive natural development of pioneer cutaway vegetation communities is present on cutaway areas.	2020	Draft 2021
Kellysgrove	201	Development Bog Kellysgrove Bog was drained in the 1980s in anticipation of industrial peat production. No peat harvesting ever took place.	The site retains degraded raised bog vegetation. Kellysgrove Bog retains significant raised bog restoration potential. A way-marked walking trail is positioned along the old Ballinasloe Canal.	2020	Draft 2021
Kilmacshane	1,294	Cutaway Bog Industrial peat production commenced at Kilmacshane Bog in 1960's. The majority of this bog is cutaway with some pockets of deeper peat remaining.	Kilmacshane Bog formerly supplied milled horticultural peat and fuel peat. Some pioneer cutaway vegetation communities are naturally colonising cutaway areas and water levels have risen as pumping reduced, creating wetlands.	2014	Draft 2021
Lismanny	449	Cutaway Bog Industrial peat production commenced at Lismanny Bog in 1960's. The majority of this bog is cutaway with some pockets of deeper peat remaining.	Lismanny Bog formerly supplied milled horticultural peat and fuel peat. Much of the former production area footprint is bare peat. Some pioneer cutaway vegetation communities are naturally colonising cutaway areas.	2020	Draft 2021

Table Ap-2c: Blackwater Bog Group names, area and indicative status (Derryfadda sub-group)

Bog Name	Area (ha)	Stage of development	Land-Use and History	Peat Production Cessation	Rehab Plan Status
Derryfadda	610	Cutover bog Industrial peat production commenced at Derryfadda Bog in 1980's. This bog still retains residual deep peat.	Derryfadda Bog formerly supplied milled horticultural peat and fuel peat. Much of the former production area is bare peat. Some pioneer cutaway vegetation communities are naturally colonising cutaway areas.	2020	Draft 2017
Boughill	415	Cutover bog Industrial peat production commenced at Boughill Bog in 2008. This bog still retains residual deep peat.	Boughill Bog formerly supplied milled horticultural peat and fuel peat. Much of the former production area footprint or cutaway is bare peat.	2020	Draft 2017
Castlegar	517	Cutover bog Industrial peat production commenced at Castlegar Bog in 2001. This bog still retains residual deep peat.	Castlegar Bog formerly supplied milled horticultural peat and fuel peat. Much of the former production area is bare peat. The adjacent Annaghbeg Bog NHA is an intact undrained raised bog	2019	Draft 2021
Gowla	650	Cutover bog Industrial peat production by BnM commenced at Gowla Bog in 1970's. Development for sugar production was in place at Gowla since the 1950's. This bog still retains residual deep peat.	Gowla Bog formerly supplied milled horticultural peat and fuel peat. Much of the former production area footprint is bare peat.	2020	Draft 2017

For inspection purposes only.
Consent of copyright owner required for any other use.

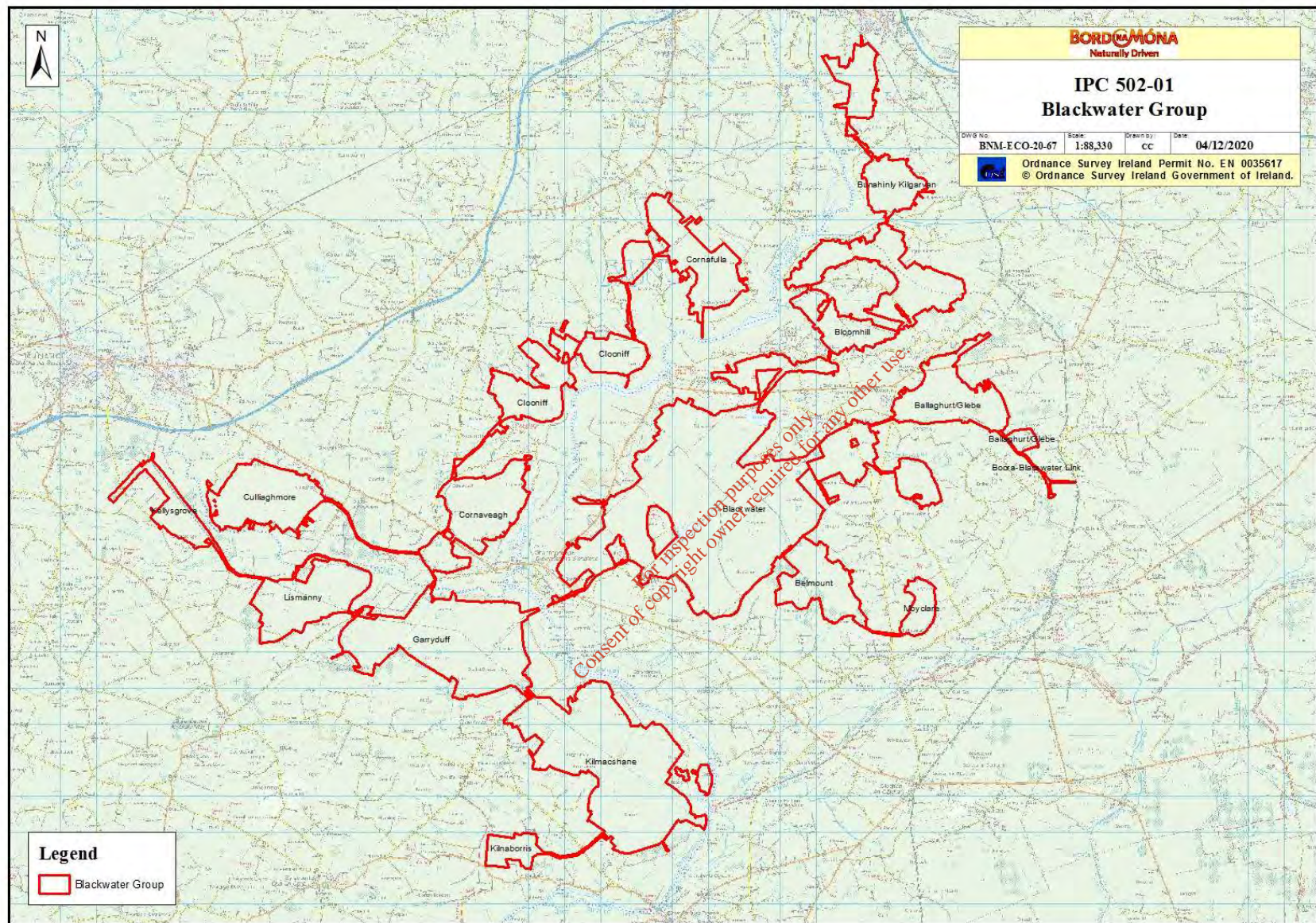


Figure AP-2 Blackwater Bog Group

APPENDIX III: ECOLOGICAL SURVEY REPORT

Ecological Survey Report <i>Note: This report outlines an ecological survey of the bog. This report should not be taken as a management plan for the site as other land-uses may still be considered. Information within this report may inform the development of other land-uses and identify areas with particular biodiversity value. The report outlines potential options for biodiversity management after industrial peat production has ceased, (if this is the proposed main land-use for the site).</i>			
Bog Name:	<u>Kellysgrove</u>	Area (ha):	202.8 Ha
Works Name:	Derrygreenagh	County:	Galway
Recorder(s):	Bord na Móna Ecology team	Survey Date(s):	14 th October 2010 & 10 th November 2016
Photos:			
Ecological rating <u>2010 Survey</u> This site was previously rated as being of County Importance (C) (NRA, 2009) during 2010 surveys due to the presence of raised bog.			
<u>2016 Survey</u> This site can be rated as being of National Importance (B) (NRA, 2009) as it is dominated by a significant area of semi-natural habitats in relatively good condition. The site supports two Annex I habitat types listed on the EU Habitats Directive; 'active raised bog (7110)' and 'degraded raised bogs still capable of natural regeneration (7120)'. A walkover survey was carried out to determine areas of active raised bog in November 2016. This involved undertaking a raised bog ecotope survey to inform a conservation value of the site since previous surveys were carried out in 2010.			
The nationally important designated site, Cloonascragh Fen and Blackwood pNHA (NPWS site code: 001247) partially overlaps the site along the southern margin of the high bog. This designated site is of conservation importance for alkaline fens and hazel woodland. Fens are sensitive to changes in local hydrology such as drainage. In addition, the internationally important site, River Suck Callows SPA (NPWS site code: 004097) and the nationally important site, Suck River Callows NHA (NPWS site code: 000222) straddle the south eastern-boundary of the site at Kellysgrove. The SPA is of conservation interest for wintering birds while the NHA is of conservation value for wintering birds, callow grassland and raised bogs. The presence of three designated sites (one European Site and two sites designated at national level) within and in the immediate environs of Kellysgrove validates a rating of National importance (B) as appropriate.			
Habitats present (in order of dominance) The most common habitats present at this site include (codes refer to Heritage Council habitat classification (Fossitt 2000) and Bord na Móna's internal habitat classification system): <ul style="list-style-type: none"> • Raised bog (PB1) including sub-central ecotope, sub-marginal ecotope, marginal ecotope with sub-marginal patches, marginal ecotope, facebank and degraded/disturbed raised bog (generally intact high bog with no screw levelling or peat production, but disturbance from other activities in past – recovering). 			

- Cutover Bog (PB4) and secondary cutover bog including dry heath, poor fen and scrub; *Sphagnum*-rich communities and *Calluna* and scrub dominated cutover vegetation.
- Scrub (WS1)
- Bog Woodland (WN7)
- Dry meadows and grassy verges (GS2)
- Dense bracken (HD1)
- Canals (FW3)
- Mosaic of *Ulex* dominated scrub & *Molinia*-dominated grassland.

Description of site

Kellysgrove is a relatively small, linear shaped bog. It is situated approximately 3.2 kilometres south of Ballinasloe in Co Galway. The River Suck flows approximately 500m from the eastern boundary of the site. The old Ballinasloe canal flows through the entire length of the site. The entire bog is not within the ownership of Bord na Móna and domestic turf cutting is having a large impact on the bog, both within and outside the BnM boundary. Dumping of domestic waste is also a problem, not only along the sides of the public road but also along the edges of the old canal that runs through the site. This site appears to have suffered a series of fires over the past three years.

The Site comprises an intact section of raised bog located in a flat low-lying area surrounded by cutover bog, conifer forestry and agricultural grassland. The largest section of the site is made up of intact raised bog (PB1) that has never been harvested for peat despite this section having been ditched in the early 1980's. This area of bog has been burned by a series of fires during the years 2007-2010 and the bog was rendered dry and degraded with only one small area that remained wet. Heather was the dominant species found on this section of bog along with *Sphagnum* (approximately 15%) and Bog Asphodel. Sections of old cutover were located along the western edge of this section and were dominated by Heather and Purple Moor Grass.

The canal itself is no longer used for navigation or boating activities and has started to infill with vegetation over time. Some sections of the canal still contained areas of open water while the majority of the site was covered in vegetation comprising Willow sp. (*Salix* sp.), Common Reed (*Phragmites australis*), Sedges (dominated by Bottle Sedge (*Carex rostrata*) and to some extent Saw Sedge (*Cladium mariscus*)), Bog Myrtle (*Myrica gale*), Purple Moor Grass (*Molinia caerulea*) and Birch (*Betula* sp.). A way marked trail (Hymany Trail) runs along side the canal and is used by recreational walkers but also by turf cutters gaining access to the turf cutting sections of the site. A narrow section connects Kellysgrove Bog with Lismanny Bog to the south. This section is long and narrow and follows the route of the old canal. The canal has all but disappeared in this area and is covered with woodland and scrub.

The north-western corner of the site is almost entirely cutover bog that is still used for domestic turf cutting. This area was a mosaic of bare peat, Purple Moor-grass, Heather and Scrub (both Gorse and Birch). Local people have been cutting turf in this section. At the northern end of the site a clay pigeon shooting range exists on former BnM land.

2016 Survey:

The raised bog component supports two Annex I habitat types listed on the EU Habitats Directive; 'active raised bog (7110)' and 'degraded raised bogs still capable of natural regeneration (7120)' (November 2016). Some of the drainage ditches on the high bog have started to infill with *Sphagnum* mosses and there is a small wet quaking area with abundant *Sphagnum* cover in the central part of the bog where drainage features have been rendered to reduced functional drainage systems. This area comprises sub-central ecotope dominated by *Sphagnum* mosses. Some of the wettest sections contain species such as White Beak-sedge (*Rhynchospora alba*), Common Cotton-grass (*Eriophorum angustifolium*), Hares-tail Cotton-grass (*Eriophorum vaginatum*) and Great Sundew (*Drosera anglica*), which is typical of flushed (or sub-central ecotope) raised bog areas. The *Sphagnum* cover in

sub-central zones is dominated by lawns of *Sphagnum cuspidatum*, *S. papillosum*, *S. capillifolium* and *S. subnitens*.

The micro-topography supports remnant hummocks of *Sphagnum fuscum* and *S. austinii*, however, such examples are rare and the bog hydrology has been impacted as a result of commercial drainage operations undertaken in the 1980's. Hollows and pools are absent although *Sphagnum* lawns occur in wetter areas of 'active bog'. The formation of active bog in the central part of the site is likely attributed to secondary re-wetting of the high bog due to drainage operations and where drainage ditches have started to infill with sedges and *Sphagnum* mosses. Conditions are progressively drier towards much of the western section of the bog and along the bog margins where 'marginal' ecotope dominates. The site supports 'marginal', 'sub-marginal' and 'facebank' ecotopes that are typical indicators of degraded raised bog while active areas are characterised by the presence of 'sub-central' ecotope.

The old Ballinasloe canal runs through the site separating a linear section of raised bog from the remainder of the site. This section of the site is characterised by remnant areas of raised bog that were formerly subject to turf cutting operations. Much of these areas have suffered erosion to some extent, however the cutover areas support some *Sphagnum* rich communities comprising *Sphagnum papillosum*, *S. capillifolium*, *S. cuspidatum*, *S. palustre* and *S. magellanicum* (November 2016) This section of raised bog has not been ditched for commercial purposes. Several small sections of scrub and bog woodland have also developed in this area.

Designated areas on site (cSAC, NHA, pNHA, SPA other)

The nationally important designated site, Cloonascragh Fen and Blackwood pNHA (NPWS site code: 001247) partially overlaps the site along the southern margin of the high bog. This designated site is of conservation importance for alkaline fens and hazel woodland. In addition, the internationally important site, River Suck Callows SPA (NPWS site code: 004097) and the nationally important site, Suck River Callows NHA (NPWS site code: 000222) straddles the south eastern-boundary of the site at Kellysgrove. The SPA is of conservation interest for wintering birds while the NHA is of conservation value for wintering birds, callow grassland and raised bogs.

Adjacent habitats and land-use

Raised bog (PB1), Cutover bog (PB4), Conifer plantation (WD4), Wet grassland (GS4), Active quarries and mines (ED4), Alkaline fens (PF1), Improved agricultural grassland (GA1) and Bog Woodland (WN7). The primary land uses in the immediate surrounding environs are largely restricted to turf cutting, agriculture and forestry.

Watercourses (major water features on/off site)

- Kellysgrove is located within the Upper Shannon River Catchment.
- The site is drained by tributaries of the River Suck while the River Suck flows within 500m of the eastern side of the site.
- The Grand Canal runs along the eastern section of the site and bisects two areas of raised bog.

Peat type and sub-soils

The underlying soils and sub-soils are classed as 'Raised Bog Cutover Peat' (EPA Envision, 2017 (<http://gis.epa.ie/Envision>)).

Fauna biodiversity

Several bird species were noted on the site during the survey.

- Snipe (14)
- Kestrel
- Flock of unidentified Finch (35+)
- Meadow Pipit (5)
- Skylark
- Other more common bird species included Magpie, Wood Pigeon, Blackbird and Rook.

Mammals

- Hare
- Pine Marten
- Mink
- Fox
- Badger

Fungal biodiversity

Brown Birch Bolete, Funnel cap and *Laccaria sp.*

Activities on the site

Activities on the site include:

- Domestic turf cutting
- Dumping of a domestic nature
- Shooting
- Burning (the bog has been burned a number of times in recent times).
- Grazing of cattle/horses

References

Cross, J.R. 2006. The Potential Natural Vegetation of Ireland. Biology and Environment: Proceeding of the Royal Irish Academy, Vol. 106B, No. 2, 65-116 (2006).

European Commission (2013). Interpretation manual of European Union Habitats. European Commission DG Environment Nature ENV B.3.

Fernandez, F., Connolly K., Crowley W., Denyer J., Duff K. & Smith G. (2014) Raised Bog Monitoring and Assessment Survey 2013. Irish Wildlife Manuals, No. 81. National Parks and Wildlife Service, Department of Arts, Heritage and Gaeltacht, Dublin, Ireland.

Fossitt, J. (2000). A guide to habitats in Ireland. Kilkenny. The Heritage Council.

NRA (2009). Guidelines for Assessment of Ecological Impacts of National Road Schemes (Revision 2). National Roads Authority.

APPENDIX IV. - ENVIRONMENTAL CONTROL MEASURES TO BE APPLIED TO BOG REHABILITATION

- Bog restoration/rehabilitation measures will be restricted to within the footprint of the proposed rehabilitation area.
- The proposed rehabilitation will have due regard to noise limits and hours of operation (i.e. dusk and dawn) to minimise any potential disturbance on resident and local fauna that utilise the site and immediate environs.
- All plant and equipment for use will comply with the Construction Plant and Equipment Permissible Noise Levels Regulations (SI 359/1996).
- The proposed activities will be restricted to daylight hours and there will be no requirement for artificial lighting.
- During periods of heavy precipitation and run-off increasing risks of siltation, activities will be halted.
- Measures will be carried out using a suitably sized machine and in all circumstances, excavation depths and volumes will be minimised where possible.
- All machines will be regularly checked and maintained prior to arrival at the site to prevent hydrocarbon leakage.
- Hoses and valves will be checked regularly for signs of wear and will be closed and securely locked when not in use.
- Fuelling and lubrication of equipment shall only be carried out in designated areas away from surface water drainage features and ecologically sensitive areas.
- Waste oils and hydraulic fluids will be collected in leak-proof containers and removed from the site for disposal or re-cycling.
- Vehicles will never be left unattended during refuelling.
- No direct discharges to waters will be made. No washings from vehicles, plant or equipment will be carried out on site.
- All plant refuelling will take place using mobile fuel bowzers. Only dedicated trained and competent personnel will carry out refuelling operations.
- Mobile storage such as fuel bowzers will be bunded to 110% capacity to prevent spills. Tanks for bowzers and generators shall be double skinned. When not in use, all valves and fuel trigger guns from fuel storage containers will be locked. All pumps using fuel or containing oil will be locally and securely bunded where there is the possibility of discharge to waters.
- Potential impacts caused by spillages etc. during rehabilitation will be reduced by keeping spill kits and other appropriate equipment on-site.
- Site activities will be carried out in accordance with 'best practice'. In order to ensure compliance and implementation of 'best practice', these measures will be communicated to relevant Bord na Móna staff and updated as required.

APPENDIX V. BIOSECURITY

Montbretia *Crocasmia × crocosmiiflora* has been recorded close to or on Kellysgrove bog, along with other non-native (garden escape) plant species (such as Tomatoes *Solanum lycopersicum*). None of the non-native species recorded are considered to be a threat to raised bog habitats and the raised bog restoration measures indicated here.

The potential for importation or introduction of non-native plant species (such as Japanese Knotweed, Himalayan Balsam, etc.) during future rehabilitation management, such as drain-blocking using excavators, has the potential to result in the establishment of invasive species within the site. Section 49 of the European Communities (Birds and Natural Habitats) Regulations 2011 prohibits the introduction and dispersal of invasive alien species (particularly plant species) listed on Part 1 (third column) of the 'Third Schedule'.

This section aims to reduce the risk from, and impacts of, invasive species and protecting biodiversity on lands under Bord na Móna ownership. Rehabilitation and decommissioning in the bog will have due regard to the relevant biosecurity measures outlined below:

- Records of problematic invasive species within the various bog units will be marked out with signs to highlight areas of infestation to personnel.
- All plant machinery will be restricted from disturbing known colonies of invasive species.
- All plant machinery will avoid unnecessary crossings to adjoining lands.
- Good site hygiene will be employed to prevent the introduction and spread of problematic invasive alien plant species (i.e. Japanese Knotweed (*Fallopia japonica*), Himalayan Balsam (*Impatiens glandulifera*), Himalayan Knotweed (*Persicaria wallichii*), etc.) by thoroughly washing vehicles prior to entering the works area.

The biosecurity measures outlined above are in line with best practice guidelines issued by the National Roads Authority (NRA, 2010) – The Management of Noxious Weeds and Non-native Invasive Plant Species on National Roads and broadly based on the Environment Agency's (2013) – The Knotweed Code of Practice: Managing Japanese Knotweed on Development Sites (Version 3, amended in 2013, accessed on the Environment Agency's website on the 11th of July 2016).

In addition to the above, Best Practise measures around the prevention and spread of all Aquatic invasive alien species³ will be adhered with throughout all rehabilitation measures and activities.

³ <https://www.biodiversityireland.ie/projects/invasive-species/crayfish-plague/>

APPENDIX VI. POLICY AND REGULATORY FRAMEWORK

Bord na Móna Plc is a publicly owned company, originally established in 1934 to develop some of Ireland's extensive peat resources for the purposes of economic development and to support energy security. In the decades since its establishment the company has employed tens of thousands of people in its fuel, energy, and horticultural growing media businesses. For much of its history the company's support of important national policy aims has been enabled and encouraged in a variety of ways by Government.

Today, Bord na Móna is undertaking a number of highly significant actions in support of climate policy. These actions involve a radical transformation and decarbonisation of nearly the entire Bord na Móna business. This transformation will be driven by unlocking the full potential of our land and creating significant value for Ireland and the Midlands in particular. Bord na Móna have now announced the complete cessation of industrial peat production across its estate (January 2021).

Bord na Móna is an integral part of the economic, social, and environmental fabric of Ireland and Irish life. As a key employer in the Midlands, the company is conscious that its obligations go beyond purely commercial and environmental – there is also a social responsibility to employees and the communities served by Bord na Móna. It is the company's role and absolute priority to ensure that its long-term strategy delivers on all of these important areas in a robust and balanced way.

There are a wide range of policies, plans, legislation and land designations that inform the development of this Bord na Móna peatland rehabilitation plan. Bord na Móna have also developed and operate various policies and strategies that also inform the development of this rehabilitation plan.

1 EPA IPC Licence

Bord na Móna operates under IPC Licence issued and administered by the EPA to extract peat within the Blackwater Bog Group (Ref. P0502-01). As part of Condition 10.2 of this license, a rehabilitation plan must be prepared for permanent rehabilitation of the boglands within the licensed area. The bog is part of the Mount Dillon Bog group. This regulatory requirement is the main driver of the development of this rehabilitation plan.

2 The Peatlands Climate Action Scheme (PCAS)

Bord na Móna (BnM) appreciates the Minister's intention to support, via the Climate Action Fund, Bord na Móna in developing a package of measures, 'the proposed Scheme', for the enhanced decommissioning, rehabilitation and restoration of cutaway peatlands, referred to as the 'Peatlands Climate Action Scheme'. The proposed Scheme includes lands previously used to supply peat for electricity generation within the State. The enhanced decommissioning, rehabilitation and restoration of the peatlands funded by the proposed Scheme will deliver benefits across climate action (GHG mitigation through reduced carbon emissions and acceleration towards carbon sequestration), enrich the State's natural capital, increase eco-system services, strengthen biodiversity, improve water quality and storage attenuation as well as developing the amenity potential of the peatlands.

It is envisaged that Bord na Móna carry out an enhanced decommissioning, rehabilitation and restoration scheme, (PCAS), across a footprint of 33,000 ha (a subset of the BnM estate that has been used for energy production). This proposed scheme will significantly go beyond what is required to meet rehabilitation and decommissioning obligations under existing EPA IPC licence conditions. Interventions and measures supported by the Scheme will ensure that environmental stabilisation is achieved (meaning IPC obligations are met), and importantly,

significant additional benefits, particularly relating to climate action and other ecosystem services, will also be delivered. *However, only the costs associated with the additional and enhanced measures, i.e., those which go beyond the existing decommissioning and rehabilitation requirements arising from Condition 10, will be eligible for support under the proposed Scheme.*

The proposed enhanced rehabilitation measures detailed in this document, are predicated on the understanding that the element of the rehabilitation, over and above the 'standard' measures necessary to comply with pre-existing Condition 10 IPC Licence requirements, will be deemed eligible costs for the Scheme regulator.

For the avoidance of doubt, should the proposed Scheme and the associated statutory obligation on Bord na Móna not materialise, Bord na Móna will not carry out the enhanced decommissioning, rehabilitation and restoration measures described in this plan. Bord na Móna will instead plan to complete an adapted standard decommissioning and rehabilitation measures required under Condition 10 and outlined in Appendix I.

3 National Climate Policy

The National Policy Position establishes the fundamental national objective of achieving a transition to a competitive, low carbon, climate-resilient and environmentally sustainable economy by 2050. It sets out:

- the context for the objective;
- clarifies the level of GHG mitigation ambition envisaged; and
- establishes the process to pursue and achieve the overall objective.

The evolution of climate policy in Ireland will be an iterative process based on the adoption by government of a series of national plans over the period to 2050. GHG mitigation and adaptation to the impacts of climate change are to be addressed in parallel national plans – respectively through the National Climate Action Plan. The plans will be continually updated, as well as being reviewed on a structured basis at appropriate intervals and, at a minimum, every five years. This will include early identification and ongoing updating of possible transition pathways to 2050 to inform sectoral strategic choices.

Bord na Móna is following a decarbonisation programme aimed at reducing the carbon emissions from its activities. The company aims to further develop renewable energy and resource recovery markets with a key objective of reducing the carbon intensity of all products. In addition, the carbon emission mitigation benefits associated with the post-peat extraction rehabilitated peatland following re-wetting, revegetation and colonisation of significant areas with native woodland will make a significant contribution to achieving the State's carbon emission reduction targets.

4 National Peatlands Strategy

The National Peatlands Strategy (2015) contains a comprehensive list of actions, necessary to ensure that Ireland's peatlands are preserved, nurtured and become living assets within the communities that live beside them. It sets out a cross-governmental approach to managing issues that relate to peatlands, including compliance with EU environmental law, climate change, forestry, flood control, energy, nature conservation, planning, and agriculture. The Strategy has been developed in partnership between relevant Government Departments/State bodies and key stakeholders through the Peatlands Council.

The strategy recognises that Ireland's peatlands will continue to contribute to a wide variety of human needs and to be put to many uses. It aims to ensure that Ireland's peatlands are sustainably managed so that their benefits

can be enjoyed responsibly. It aims to inform appropriate regulatory systems to facilitate good decision making in support of responsible use. It also aims to inform the provision of appropriate incentives, financial supports and disincentives where required. The strategy attempts to strike an appropriate balance between different needs, including local stakeholders like turf-cutters and semi-state bodies such as Bord na Móna.

In line with a National Peatlands Strategy recommendation, a Peatlands Strategy Implementation Group (PSIG), was established, assisted in the finalisation of the Strategy, is overseeing subsequent implementation and will report to Government on an annual basis on the implementation of the actions and principles contained within the Strategy.

Bord na Móna is a key stakeholder in the National Peatlands Strategy and the Peatlands Strategy Implementation Group. The strategy recognises the potential for some Bord na Móna sites to be restored and to contribute to the national SAC and NHA network of protected raised bog sites. The strategy also recognises the various different values of cutaway bog and developed six key principles (with Bord na Móna) for the after-use of cutaway bog.

- Bord na Móna will continue to assess and evaluate the potential of the company's land bank, using a land use review system. The assessment will help prepare a set of evidence-based management plans for the various areas of peatland. These plans will also inform its cutaway bog rehabilitation.
- The policy of Bord na Móna is not to open up any undrained new bogs for peat production.
- Lands identified by Bord na Móna as having high biodiversity value and/or priority habitats will be reserved for these purposes as the principal future land use.
- Generally, Bord na Móna cutaway bogs that flood naturally will be permitted to flood unless there is a clear environmental and/or economic case to maintain pumped drainage.
- In deciding on the most appropriate after-use of cutaway peatlands, consideration shall be given to encouraging, where possible, the return to a natural functioning peatland ecosystem.
- This will require re-wetting of the cutaway peatlands which may lead in time to the restoration of the peatland ecosystem.
- Environmentally, socially and economically viable options should be analysed to plan the future use of industrial cutaway peatlands, in conjunction with limiting factors as outlined in Bord na Móna's Strategic Framework for the Future Use of Peatlands.

The National Peatlands Strategy highlights the importance and value of developing peatland rehabilitation plans for Bord na Móna cutaway sites and implementing this peatland rehabilitation.

5 National River Basin Management Plan 2018-2021 (Water Framework Directive)

The National River Basin Management Plan (2018-2021) (Department of Housing, Planning, Community and Local Government 2017) is the key national plan for Ireland to achieve the objectives of the Water Framework Directive (WFD). In broad terms, the objectives of the WFD are (1) to prevent the deterioration of water bodies and to protect, enhance and restore them with the aim of achieving at least good status and (2) to achieve compliance with the requirements for designated protected areas.

The NRBMP outlines how peat extraction can be a potentially significant pressure on various water quality parameters. Peatland rehabilitation of Bord na Móna cutaway (in addition to other measures) is part of the WFD (2018-2021) programme of measures. The NRBMP takes account of the fact that Bord na Móna is in the process of phasing out the extraction of peat for energy production, that it set a target to rehabilitate 9,000 ha of cutaway

bogs (covering 25 peatlands) by 2021 (in 2018) and will look to implement best-available mitigation measures to further reduce water quality impacts caused by peat extraction while the phasing-out process is taking place. This NRBMP rehabilitation target is set to be superseded by the acceleration of the Bord na Móna de-carbonisation programme and PCAS.

The development of site rehabilitation plans and the delivery of peatland rehabilitation by Bord na Móna is expected to have a positive impact on water quality and will help the NRBMP deliver its objectives in relation to the Water Framework Directive and is one of the five key principle actions.

6 National Biodiversity Action Plan 2016-2021

The National Biodiversity Action Plan 2016-2022 has a vision that biodiversity and ecosystems in Ireland are conserved and restored, delivering benefits essential for all sectors of society and that Ireland contributes to efforts to halt the loss of biodiversity and the degradation of ecosystems in the EU and globally. Ireland's 2nd National Biodiversity Action Plan outlines the main policies, strategies, actions and targets in relation to biodiversity. This plan has several Bord na Móna specific objectives and actions including implementing the BnM Biodiversity Action Plan 2016-2021 and overlaps with both the National Peatlands Strategy and the National Raised Bog Special Areas of Conservation Management Plan 2017-2022.

7 National conservation designations

Bord na Móna operates in a wider landscape that also includes a network of European and National nature conservation sites (Special Areas of Conservation (SACs), Special Protection Areas (SPAs), National Heritage Areas (NHAs, cNHAs) and National Nature Reserves). Bord na Móna will take account of this network of conservation objectives and their conservation objectives when developing these rehabilitation plans. It is expected that peatland rehabilitation will, in general, benefit the conservation objectives of this network of nature conservation sites.

Kellysgrove Bog is situated in close proximity to, or overlaps a number of lands designated for conservation. The internationally important site, River Suck Callows SPA (NPWS site code: 004097) and the nationally important site, Suck River Callows NHA (NPWS site code: 000222) straddles the south eastern-boundary of the site at Kellysgrove. The SPA is of conservation interest for wintering birds while the NHA is of conservation value for wintering birds, callow grassland and raised bogs.

The nationally important designated site, Cloonascragh Fen and Blackwood pNHA (NPWS site code: 001247) partially overlaps the margin of the site along the southern margin of the high bog. This designated site is of conservation importance for alkaline fens and hazel woodland.

8 National Raised Bog Special Area of Conservation Management Plan 2017-2022.

The National Raised Bog Special Area of Conservation Management Plan 2017-2022 sets out a roadmap for the long-term management, restoration and conservation of protected raised bogs in Ireland. The Plan strikes an appropriate balance between the need to conserve and restore Ireland's raised bog network as part of Ireland's commitments towards the EU Habitats Directive, and the needs of stakeholders and gives recognition to the important role that communities have to play in the conservation and restoration of raised bogs. The National Raised Bog Special Areas of Conservation (SACs) Management Plan 2017-2022 is part of the measures being

implemented in response to the on-going infringement action against Ireland in relation to the implementation of the EU Habitats Directive, with regard to the regulation of turf cutting on the Special Areas of Conservation (SACs). The then Minister for Arts, Heritage and the Gaeltacht, also published a **Review of Raised Bog Natural Heritage Area Network** in 2014.

Bord na Móna has played a key role in the development of the National Raised Bog Special Area of Conservation Management Plan 2017-2022 and the Review of the Raised Bog Natural Heritage Area Network. Several Bord na Móna sites were assessed by the National Parks and Wildlife Service as part of the above Plan and Review and there is an expectation that several Bord na Móna sites will be designated as SACs and NHAs in the future. This will reinforce the network of protected raised bog sites and replace in part sites that will be de-designated as they have been deemed to be significantly damaged and are deemed to have no raised bog restoration prospects.

Bord na Móna has also responded to the needs of the NRBMP and provided several sites to the government for the relocation of turf-cutters from SACs. This is part of a suite of ongoing bog conservation measures in the NRBMP to manage turf-cutting in protected sites. Bord na Móna and the National Parks and Wildlife Service continues to engage regarding the ongoing relocation of turf-cutters from protected raised bog sites.

9 All-Ireland Pollinator Plan 2015-2020

The All-Ireland Pollinator Plan 2015-2020 outlines key objectives and actions to protect and support pollinating insects and the habitats they rely on. There are several Bord na Móna specific actions in this plan including the adoption of pollinator-friendly management within the Bord na Móna network of sites. One action to help achieve this objective is habitat rehabilitation and restoration, where possible, of pollinator-friendly habitats, including peatland habitats.

10 Land-use planning policies

As Bord na Móna operates in many counties across Ireland, it is important to note the respective development plans in these counties. Many of the existing development plans recognise the potential that exists in the after-use of cutover/cutaway peatlands. Bord na Móna seeks to work with all of the relevant local authorities to ensure that the most appropriate after-uses are reflected in local planning policy. The following areas of consistent importance are of both direct and indirect relevance to Bord na Móna: heritage, tourism, biodiversity/conservation, landscape, wind energy, and economy/enterprise.

Kellysgrove Bog is located in an area zoned by Galway County Council as open countryside.

11 National Archaeology Code of Practise

Bord na Móna operates under an agreed Code of Practice regarding archaeology with the Department of Arts, Heritage and the Gaeltacht and the National Museum of Ireland which provides a framework to enable the Company to progress peat extraction whilst carrying out archaeological mitigation. The Code replaced a set of Principles agreed with the Department of Arts, Heritage and the Gaeltacht in the 1990s. Under the Code Bord na Móna, the Minister and Director work together to ensure that appropriate archaeological mitigation is carried out in advance of peat extraction.

- BNM must ensure that any monuments or archaeological objects discovered during peat extraction are protected in an appropriate manner by following the Archaeological Protection Procedures.

- BNM must ensure that any newly discovered monuments on Bord na Móna lands are reported in a timely manner to the National Monuments Service of the Department of Arts, Heritage and the Gaeltacht.
- BNM must ensure that any archaeological objects discovered on Bord na Móna lands are reported immediately to the Duty Officer of the National Museum of Ireland.
- Bord na Móna will endeavour to adhere to this code of practise during the peatland rehabilitation phase and appropriate archaeology mitigation is carried out before and during cutaway peatland rehabilitation. An Archaeological Impact Assessment is being carried out for the proposed rehabilitation at this site (Appendix XII). The recommendations of this assessment will be incorporated into the rehabilitation plan to minimise impacts on known archaeology. In addition, Bord na Móna will adhere to the Archaeology Code of Practise relating to management of stray archaeological finds that may arise during cutaway peatland rehabilitation and decommissioning.

12 Bord na Móna Biodiversity Action Plan 2016-2021

Rehabilitation of industrial peatlands is a key objective of the Bord na Móna Biodiversity Action Plan 2016-2021. This action plan outlines the main objectives and actions around biodiversity on Bord na Móna lands. The Bord na Móna Biodiversity Action Plan also outlines key International and European policy in relation to biodiversity. This includes the **United Nations Convention on Biodiversity 2011-2020 (CBD)** and **European Biodiversity Strategy to 2020**. Further details of these policies and Bord na Móna's responses can be found in the Bord na Móna Biodiversity Action Plan (Bord na Móna 2016). Both policy documents highlight targets such as reducing pressure on biodiversity, promoting sustainability, habitat restoration and benefits of ecosystem services.

One example of a key CBD target is:

- *"Restore at least 15% of degraded areas through conservation and restoration activities."*

The EUs headline target for progress by 2020 is to:

- *"halt the loss of biodiversity and the degradation of ecosystems in the EU by 2020, restore them as far as feasible, while stepping up the EU contribution to averting global biodiversity loss."*

The Kellysgrove Bog Rehabilitation Plan is aligned to the CBD target and the EU Biodiversity Strategy target and will help Ireland meet its commitment to these international Biodiversity policies.

13 Bord na Móna commitments

Bord na Móna made the commitment in 2009 not to develop any new peatland sites for industrial peat production. The company has continued to work with different stakeholders.

The company announced that peat production would be cut by over 50 percent in 2019 and would entirely cease over most of its lands by the mid-2020s. Bord na Móna have now announced the complete cessation of industrial peat production across its estate (January 2021). Rehabilitation measures will continue to be carried out with the focus on re-wetting and rehabilitation of cutover and cutaway areas in line with national policies (such as the National Peatland Strategy, the National Biodiversity Action Plan, the Climate Action Plan 2019, the Water Framework Directive, etc.) and rehabilitation guidelines set down by the Environmental Protection Agency. To date, 15,000 hectares of cutaway and cutover bog have been rehabilitated using this approach with 5,000 hectares in active rehabilitation.

In line with Bord na Móna's accelerated decarbonisation programme, the company has also committed to a significantly larger rehabilitation target. This is reflected in our plans to rehabilitate a further 20,000 hectares of cutaway and cutover bog to wetland and woodland mosaics by 2025. In addition, we plan to restore a further 1,000 hectares of raised bog habitat by 2025. These targets are significant in both timing and scale and are indicative of Bord na Móna's increased new ambition in this area.

These commitments outline the importance of peatland rehabilitation to Bord na Móna. The company will continue to demonstrate environmental responsibility and continue to deliver on these commitments in relation to peatland rehabilitation and in relation to the future management of these lands to maximise their benefits, particularly their ecosystem service benefits, along with the sustainable development of a portion of the land bank for other uses.

14 Bord na Móna Strategic Framework for the future use of cutaway peatlands 2020

The general after-use strategy of Bord na Móna is outlined in the Bord na Móna Strategic Framework for Future-Use of Cutaway Bogs 2020. This document outlines how Bord na Móna's cutover peatland estate is complex in nature with great variability in terms of peat depths, peat types, drainage, subsoil condition and environmental value. Thus, future options require consideration on a site-specific basis, also bearing in mind the considerable internal variation within bogs. The development of the land-bank will also take account of national needs, while also taking account of the various national legislation, policies and plans related to the management of peatlands. In general, Bord na Móna will seek to balance and optimise commercial, social, and environmental value of these sites, while taking account of the need for sustainability and their biodiversity value.

Any consideration of other future after-uses for Bord na Móna land such as development or other mixed uses will be conducted following the relevant planning guidelines and consultation with relevant authorities and will be considered within the framework of this peatland rehabilitation plan.

APPENDIX VII. DECOMMISSIONING

1. Condition 10 Decommissioning

This is a requirement of the applicable Integrated Pollution Control Licence issued by the Environmental Protection Agency. This condition 10.1 requires the following:

10.1 Following termination of use or involvement of all or part of the site in the licensed activity, the licensee shall:

10.1.1 Decommission, render safe or remove for disposal/recovery, any soil, subsoils, buildings, plant or equipment, or any waste, materials or substances or other matter contained therein or thereon, that may result in environmental pollution.

The main success criteria pertaining to successfully complying with this condition is ensuring that no environmental liability remains from this infrastructure and material and that the bog can be deemed suitable for surrender of the licence under section 95 of the EPA Acts. This is achieved by Bord na Móna identifying and quantifying any mechanical and infrastructural resources that were installed in the bog to enable the development and production operation at the site. This list is then refined to identify any items that would be deemed as possibly resulting in environmental pollution, should they not be removed.

Typically, these items/infrastructures would be any remaining, unconsolidated plant, equipment and attachments, waste materials, unused raw materials such as land drainage pipes, remaining peat stockpiles, stock pile covering, pumps, septic tanks and fuel tanks.

In relation to this bog, the list and tasks would be as follows:

Item	Description	Kellysgrove Decommissioning Plan
1	Clean-up of remaining or unconsolidated waste or materials located in Bogs, Yards, Buildings and Offices	Not Applicable
2	Cleaning Silt Ponds	Not Applicable
3	Decommissioning Peat Stockpiles	Not Applicable
4	Decommissioning or Removal of Buildings and Compounds	Not Applicable
5	Decommissioning Fuel Tanks and associated facilities	Not Applicable
6	Decommissioning and Removal of Bog Pump Sites	Not Applicable
7	Decommissioning or Removal of Septic Tanks	Not Applicable

In addition, condition 7 of the licence requires these now defined waste items to be disposed of or recovered as follows:

7.1 Disposal or recovery of waste shall take place only as specified in *Schedule 2(i) Hazardous Wastes for Disposal/Recovery* and *Schedule 2(ii) Other Wastes for Disposal/Recovery* of this licence and in accordance with the appropriate National and European legislation and protocols. No other waste shall be disposed of/recovered either on-site or off-site without prior notice to, and prior written agreement of, the Agency.

7.2 Waste sent off-site for recovery or disposal shall only be conveyed to a waste contractor, as agreed by the Agency, and only transported from the site of the activity to the site of recovery/disposal in a manner which will not adversely affect the environment.

7.3 A full record, which shall be open to inspection by authorized persons of the Agency at all times, shall be kept by the licensee on matters relating to the waste management operations and practices at this site. This record shall as a minimum contain details of the following:

7.3.1 The names of the agent and transporter of the waste.

7.3.2 The name of the persons responsible for the ultimate disposal/recovery of the waste.

7.3.3 The ultimate destination of the waste.

7.3.4 Written confirmation of the acceptance and disposal/recovery of any hazardous waste consignments sent off-site.

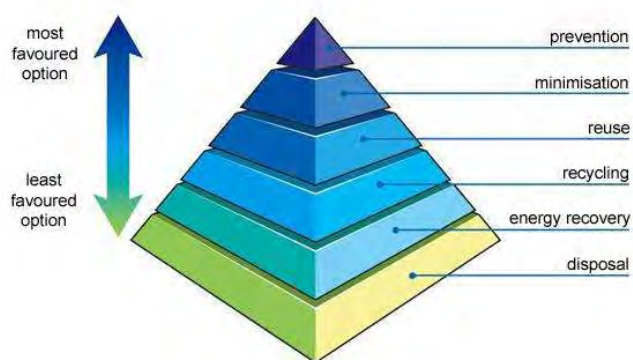
7.3.5 The tonnages and EWC Code for the waste materials listed in *Schedule 2(i) Hazardous Wastes for Disposal/Recovery* and *Schedule 2(ii) Other Wastes for Disposal/Recovery* sent off-site for disposal/recovery.

7.3.6 Details of any rejected consignments.

A copy of this Waste Management record shall be submitted to the Agency as part of the AER for the site.

As required by the licence, these waste items will be removed for recycling or disposal, using external contractors with the required waste collection permits, approved under 7.2, with waste records maintained as required under 7.3.

Where possible, Bord na Móna will utilize the appropriate waste hierarchy to identify waste that can reused or recycled ahead of disposal.



The validation of the success of condition 10.1 is carried out through an Independent Closure Audit (ICA), followed by and EPA Exit Audit (EA) and the eventual partial or full surrender of the licence.

2. Enhanced Decommissioning.

The remaining infrastructure does not constitute a risk to the environment and would not be a requirement of condition 10 of the licence. The removal of these are deemed as enhanced measures. These may enhance the future afteruse of the bog for amenity value, security against access for illegal and unsocial activities and general State and community benefit. In relation to this bog, this would include the infrastructure defined below:

Item	Enhanced Decommissioning Type	Kellysgrove Decommissioning Plan
1	Removal of Railway Lines	Not Applicable
2	Decommissioning Bridges and Underpasses	Not Applicable
3	Decommissioning Railway Level Crossing	Not Applicable
4	Restricting Access (bog and silt ponds)	Restricting Access to Bog.
5	Removal of High Voltage Power Lines	Not Applicable

For inspection purposes only.
Consent of copyright owner required for any other use.

APPENDIX VIII. GLOSSARY

Cutaway Bog: A Bord na Móna site generally becomes cutaway when it is economically unviable to continue industrial peat extraction or when the majority of peat has been removed.

Deep peat cutover bog. Deep peat cutaway bog is defined as former raised bogs that have been in industrial peat production, where production has ceased but the residual peat depth is typically in excess of 2m. *Sphagnum* mosses are key species of raised bogs and the majority of the peat mass is formed from these mosses. *Sphagnum* species and other raised bog species are a key part of raised bog habitat function and prefer more acidic, nutrient poor, water-logged conditions. Typical raised bog *Sphagnum* mosses and other bog species do not thrive with the more typical alkaline water chemistry of cutaway bog but do grow well in these more acidic conditions where peat has been re-wetted. There is potential to re-develop *Sphagnum*-rich plant communities in these conditions if the peat can be re-wetted. This brings the opportunity of re-developing *Sphagnum*-rich vegetation communities that are considered Carbon sinks or peat-forming habitats and restoring the carbon sequestration function of these sites.

Dry cutaway bog: Cutaway bog is categorised as dry cutaway where it is not practical or feasible to re-wet these areas completely. It is inevitable that some areas of cutaway will remain relatively dry due to the heterogeneous topography of the cutaway, as well as requirements for continued drainage on site for identified after-uses, or off site in relation to neighbouring lands or other infrastructure. Ridges and mounds of glacial deposits can become exposed during peat extraction and form a heterogeneous topographical mosaic separated by basins. Dry cutaway may have very thin or no residual peat where ridges and mounds have been exposed. The exposed sub-soils are a mix of glacial gravels, muds and tills that can be quite free-draining. Dry cutaway may also have deeper residual peat but in a location (i.e. at the margin) where the peat cannot be re-wetted due to boundary constraints. Dry cutaway may also develop in situations where there is a relatively steep slope that inhibits re-wetting. The majority of dry cutaway will develop towards grassland, heath, scrub and dry woodland habitats.

Enhanced decommissioning: This is defined as decommissioning carried out under proposed Scheme, which is proposed to be externally funded.

Enhanced rehabilitation: This is defined as rehabilitation carried out under proposed Scheme, which is proposed to be externally funded. It is proposed by Government that Bord na Móna be obligated to carry out enhanced decommissioning, rehabilitation and restoration on peatlands. This proposed Scheme will significantly go beyond what is required to meet rehabilitation and decommissioning obligations under existing EPA IPC licence conditions. Interventions and activities supported by the Scheme will ensure that environmental stabilisation is achieved (meaning IPC obligations are met), and importantly, significant additional benefits, particularly relating to climate action and other ecosystem services, will also be delivered. *However, only the costs associated with the additional, enhanced and accelerated measures, i.e., those interventions which go beyond the existing decommissioning and rehabilitation requirements arising from Condition 10 will be eligible for support under the proposed Scheme.*

Environmental stabilisation: The key objective of peatland rehabilitation is **environmental stabilisation** of the former industrial peat production areas and the stabilisation of any potential emissions from the bog that related to the former industrial peat extraction activities.

Environmental stabilisation is defined as:

- Carrying out planned peatland rehabilitation.

- Setting former bare peat industrial peat production areas on a trajectory towards naturally functioning peatland habitats, via planned peatland rehabilitation, the restoration of wetter hydrological conditions and encouragement of natural colonisation.
- Stabilisation or downward trajectory of key water quality parameters (e.g. suspended solids, ammonia),
- Meeting IPC Licence conditions.

Marginal land. Marginal land is defined as land around the margin of the industrial peat production area. This margin generally contains a range of habitats including scrub, Birch woodland, cutover bog and raised bog remnants. It has a variety of land-uses including turf-cutting (private turbary). The Scheme will consider potential rehabilitation and restoration actions (e.g. drain blocking) within marginal land zones, where appropriate.

Rehabilitation: Rehabilitation is defined in general by Bord na Móna as environmental stabilisation of the former cutaway. This is generally achieved via re-wetting, where possible, and natural colonisation of the former cutaway, with or without intervention. It is not possible to restore raised bog habitats on BnM cutaway in general in the short-term. In general, most of the peat mass has been removed from many BnM cutaway sites and the environmental characteristics of these areas have therefore changed radically (peat depths, hydrology, water chemistry, substrate type, nutrient status. This means there will therefore be different habitat outcomes (wetlands, fen, heathland, grassland and Birch woodland). Other after-use development may also serve to act as rehabilitation.

Restoration: Ecological restoration is defined as the process of re-establishing to the extent possible the structure, function and integrity of indigenous ecosystems and the sustaining habitats they provide" (SER 2004). Defined in this way, restoration encompasses the repair of ecosystems (Whisenant 1999) and the **improvement of ecological conditions in damaged wildlands** through the **reinstatement of ecological processes**. In general, Bord na Móna cutaway peatlands cannot be restored back to raised bog in a reasonable timeframe as their environmental conditions has changed so radically (with the removal of the acrotelem – the living layer and much of the peat mass). However, they can be returned to a **trajectory** towards a naturally functioning peatland system (Renou-Wilson 2012). **Raised bog restoration** is an objective of some BnM sites where there is residual natural raised bog vegetation and where the majority of the peat is still intact.

Standard rehabilitation: This is defined as rehabilitation that is designed to meet the conditions of the EPA IPC Licence. The key objective of rehabilitation is environmental stabilisation. This is achieved by a combination of re-wetting, where possible, and natural colonisation of the former cutaway, with or without intervention. Other after-use development may also serve to act as rehabilitation.

Standard decommissioning: This is defined as decommissioning that is designed to meet the conditions of the EPA IPC Licence. This is defined as to render safe or remove for disposal/recovery, any soil, subsoils, buildings, plant or equipment, or any waste, materials or substances or other matter contained therein or thereon, that may result in environmental pollution.

Wetland cutaway bog. Wetland cutaway bog is defined as former raised bogs that have been in industrial peat production, where production has ceased and the majority of peat has been cutaway, and where this cutaway has the potential to be re-wetted. A significant number of Bord na Móna sites have pumped drainage and these sites are likely to develop a mosaic of wetland habitats when pumping is reduced or stopped. The water chemistry of wetland cutaway frequently is strongly influenced by the more alkaline sub-soils that have been exposed during peat production. This means that pioneer vegetation is more typical of fen and wetland, rather than raised bog. Wetland cutaway will have a broad range of hydrological conditions depending on the local

topography. In some cases, these wetlands may form deep water (> 0.5 m) whilst other areas may have the water table at or just below the surface of the ground.

For inspection purposes only.
Consent of copyright owner required for any other use.

APPENDIX IX. EXTRACTIVE WASTE MANAGEMENT PLAN

(Minimisation, treatment, recovery and disposal)

Objective:

The objective of this generic plan is to comply with the requirements of regulation 5 of the Waste Management (Management of Waste from Extractive Industries) Regulations, and to prevent or reduce waste production and its harmfulness.

Scope:

This plan covers IPPC Licence's P0502-01, Blackwater Group of Bogs in Counties Roscommon, Galway, Offaly and Westmeath,

1.0 Extractive Waste:

Waste classified as extractive waste from peat extraction operations arise from three operations associated with this activity.

1.1 Silt Pond excavations and maintenance.

All peat extraction activities in Blackwater serviced by a silt lagoons/ponds. During the excavation of these silt ponds, pre IPPC Licensing in 1999 and since licensing, the excavated material is stored adjacent to the silt pond, where it either remains in situ or is levelled out. As required by condition 6.6, these silt lagoons are cleaned twice per annum or more often if inspections dictate. These silt cleanings are also deposited on the same location, adjacent to the silt pond, where they may be levelled periodically to allow room for subsequent cleanings. These mounds of silt pond excavation material and cleanings are generally no higher than 2-3 metres.

1.2 Power Station screenings:

Lough Ree Power Ltd screens the peat from the bogs prior to processing. This screening removes oversized peat, stones and bog timbers. Schedule 3 (ii) of the IPPC licence permits disposal of these peat screenings back to the bog, where it is levelled and graded into the surrounding peat landscape. These locations have been agreed with the Agency as per condition 7.4 of the IPPC Licence, and as per the attached locations.

1.3 Bog Timbers:

During peat extraction operations, bog timbers often arise in the bog surface and are required to be cleared. These timbers consist of bog pine, oak and some yew. Some of these timbers, such as the oak and yew are removed for use in the wood craft industry, with the remaining bog pine stockpiled in locations at the opposite end of each bog, where it generally becomes a habitat for flora and fauna. These piles of timber are generally no higher than 1-2 metres.

2.0 P0502-01 IPPC Licence Extractive Waste Conditions

2.1 Condition 7.5 Extractive Waste Management

The licensee shall draw up a Waste Management Plan (to be known as an Extractive Waste Management Plan) for the minimisation, treatment, recovery and disposal of extractive waste. This Plan shall meet the requirements of regulation 5 of the Waste Management (Management of Waste from the Extractive Industries) Regulations, 2009. The Plan shall be submitted for agreement by the Agency by the 31st December 2012. The Plan shall be reviewed at least once every five years thereafter in a manner agreeable to the Agency and amended in the event of substantial changes to the operation of a waste facility or to the waste deposited. Any amendments shall be notified to the Agency.

All extractive waste shall be managed in accordance with the Extractive Waste Management Plan. A report on the implementation of the Extractive Waste Management Plan shall be provided in the AER.

2.2 Condition 7.6 Waste Facility

- (i) No new waste facility may be developed or an existing waste facility modified unless agreed by the Agency.
- (ii) The licensee shall ensure that all existing waste facilities are managed and maintained to ensure their physical stability and to prevent pollution or contamination of soil, air, surface water or groundwater.
- (iii) The licensee shall ensure that all new waste facilities are constructed, managed and maintained to ensure their physical stability and to prevent pollution or contamination of soil, air, surface water or groundwater.
- (iv) Operational measures shall be continuously employed to prevent damage to waste facilities from personnel, plant or equipment.
- (v) The licensee shall establish and maintain a system for regular monitoring and inspection of waste facilities.
- (vi) All records of monitoring and inspection of waste facilities, as required under the licence, shall be maintained on-site in order to ensure the appropriate handover of information in the event of a change of operator or relevant personnel.

2.3 Condition 7.7 Excavation Voids

7.7.1 Unless otherwise agreed by the Agency, only extractive waste shall be placed in excavation voids.

7.7.2 When placing extractive waste into excavation voids for rehabilitation and construction purposes, the licensee shall, in accordance with regulation 10 of the Waste Management (Management of Waste from the Extractive Industries) Regulations, 2009, and the Extractive Waste Management Plan:

- Secure the stability of the waste
- Put in place measures to prevent pollution of soil, surface water and ground water.
- Carry out monitoring of the extractive waste and excavation void.

Condition 7.5. Extractive Waste Management Plan. 5 (1)

3.0 Minimisation.

3.1 Silt pond excavation material and cleanings.

IPPC Licence conditions require all production areas to be serviced by an appropriately designed silt pond based on storage volume and retention time. Condition 6.6 requires all ponds to be cleaned bi-annually and more often if inspections dictate, so the only opportunity for minimisation of same is through Standard Operating Procedures. These are required under condition 2.2.2 (i) regarding minimisation of suspended solids, and are in-place to minimise the generation of silt, which in-turn will minimise the generation of silt pond waste.

3.2 Power Station Screenings.

These screenings cannot be minimised as they are a consequence of peat production, stones, timbers and oversize peat materials are naturally occurring on the bog, and are required to be removed prior to processing.

3.3 Bog Timbers.

Bog timbers are also naturally occurring materials within a bog and are required to be removed prior for production. The volume of these bog timbers varies from bog to bog and as such their minimisation is not controllable or quantifiable.

4.0 Treatment**4.1 Silt pond excavation material and cleanings.**

The silt pond excavation material and silt cleanings do not require any treatment for its end use which will be either backfilling these silt pond voids as per condition 7.7.1 above as part of the Bog Rehabilitation Plan, or reincorporated into the surrounding peatlands.

4.2 Power Station Screenings.

The factory screenings are permitted to be returned to the bog as they were naturally occurring materials from the bog, and as such do not require any treatment to serve this purpose.

4.3 Bog Timbers

As per 1.3 above, these timbers are stockpiled at two locations in each bog, as per the attached list of sites and become habitats for various flora and fauna.

5.0 Recovery**5.1 Silt pond excavation material and cleanings.**

Condition 2.2.2 (vi) requires the reuse of silt pond waste to be examined. This was undertaken in 2006, the outcome of which was that this waste peat silt material, as a fuel, was contaminated with sub-soils, rendering it unsuitable for combustion. In addition, volumes are small compared to overall peat production volumes.

5.2 Power Station Screenings.

Given the nature of these screenings as outlined in 1.2 above, there is no further use identified and they are permitted to be disposed of back to the bog.

5.3 Bog Timbers

Investigations into processing these materials into smaller fractions for potential heating purposes did not yield any viable results. In addition, these older stockpiles are now classified as habitats and as such would not be considered for reuse as a fuel.

6.0 Disposal**6.1 Silt pond excavation material and cleanings.**

Schedule 3 (ii) permits the disposal of silt pond cleanings (Lagoon Sediments) to the bog and these locations, adjacent to the silt pond site, are presented in the attached spreadsheet, with associated grid coordinates.

6.2 Power Station Screenings.

Schedule 3 (ii) permits the disposal of screenings (Peat Screenings) to the bog at designated locations agreed under Condition 7.4, and these locations, are presented in the attached spreadsheet, with associated grid coordinates.

6.3 Bog Timbers

These naturally occurring bog timbers are stockpiled at locations in each bog, grid coordinates attached.

7.0 Extractive Waste Management Plan**5 (2a)(i)**

The vast majority of peat extraction bogs were all designed and drained for production prior to the 1960's and as such the production fields layout cannot be altered. Under our Cleaner Reduction Procedures, various design changes have been implemented to the production machines and process to reduce lost peat which eventually is captured in the silt ponds and requires removal as waste peat silt. This along with training and ongoing research and development will continuously reduce waste peat and subsequently waste silt pond cleanings. Bog timbers are present naturally in various volumes and quantities in different bogs and as peat production involves stripping peat in layers, the exposure, generation and removal of these timbers is unavoidable. Work has been undertaken recently into project looking at grinding of these bog timbers in situ using a timber miller, and if this project becomes viable it will contribute to the reduction of bog timbers.

5 (2a)(ii)

Given the nature and expanse of peat bogs, the stockpiling and storage of these waste materials do not present a visual, storage or stability problem. As required under Condition 10 of the IPPC Licence, the silt pond excavations and screenings will be utilised to backfill the silt pond voids once the bogs have finished and stabilised in accordance with our Bog Rehabilitation Plan. Storage of these wastes in the interim, open to the elements does not present a change on the nature of these wastes that will threaten the environment or prevent their reuse during the bog rehabilitation process.

5 (2a)(iii)

Under Condition 10 of the IPPC Licence, all silt ponds will be decommissioned once the bog surface has stabilised, in agreement with the Agency. This will involve the removal of weirs and flow controls, returning the silt pond back to its original drain or removing the silt pond from the drainage system. Both of these activities will involve placing the silt pond extraction and cleaning material back into the excavation void.

5 (2a)(iv)

The peat bogs do not contain any topsoil, so this is not required.

5 (2a)(v)

Peat mineral resources do not undergo any treatment.

5 (2b)

These three extractive waste are all being reused and recovered back to their original extraction points and have not undergone any physical, chemical, or biological change.

5 (2c)(i, ii & iii)

These three extractive wastes, stored on the bog for reuse or recovery during the bog rehabilitation phase, do not require any management or monitoring during the operation of these bogs. Silt pond excavations and cleanings are stored adjacent to the silt pond and quickly revegetated and stabilise, the screenings are graded back into the bog at the agreed locations upon disposal and the bog timbers do not prevent any water or airborne danger to the environment.

5 (3)

The three extractive wastes arising from peat extraction operations at this site are classified wastes from mineral non-metalliferous excavation, with an EWC code of 0101 02. The materials are not classified as hazardous under Directive 91/689/EEC20, and do not contain substances or preparations classified as dangerous under Directives 67/548/EEC5 or 1999/45/EC6 above a certain threshold.

The peat excavations and cleanings are stored in locations and in a manner that they could not collapse, and are remote in their nature. The stockpiles are located adjacent to silt ponds that are cleaned regularly and as such these stockpiles are managed and levelled to facilitate further cleanings.

Therefore the material stored at these waste facilities would not be considered to be a Category A waste facility.

Classification in accordance Annex II.

Waste Material	Description	Classification	Chemical Process treatment	Deposition description	Transport System
Silt Pond Excavations and cleanings	Peat and mineral soils associated with peatlands. Stored for reuse during bog rehabilitation, with no displacement of overburden	01 01 02	None	Excavated from silt ponds by excavator and deposited adjacent to the silt pond.	Excavator
Peat Screenings	Stones, timbers and oversized peat particles, reincorporated into low areas, agreed with the Agency, and stabilized under normal natural bog conditions	01 01 02	None	Removed by screen at the factory and transported by tractor and trailer to the designated and agreed locations	Tractor and trailer.
Bog Timbers	Pine, Oak and Yew species, stored at locations in each bog. Not subject to any stability issues due to exposure to atmospheric/meteorological conditions.	01 01 02	None	Removed from the bog surface by excavator and transported by tractor and trailer to the agreed locations	Tractor and Trailer

Description of operations.

Silt pond excavations arise from the requirement to have silt ponds treating all peat extraction sites. Silt pond cleanings arise from the removal of peat silt from silt ponds as required under IPPC Licence. Bog timbers arise from preparation of the bogs surface for peat production. Estimated quantities of materials are below:

Closure plan. (Bog Rehabilitation Plan).

Condition 10.1 – 10.3 of the IPPC Licence requires the following:

- 10.1 Following termination of use or involvement of all or part of the site in the licensed activity, the licensee shall:
- 10.1.1 Decommission, render safe or remove for disposal/recovery, any soil, subsoils, buildings, plant or equipment, or any waste, materials or substances or other matter contained therein or thereon, that may result in environmental pollution.
- 10.1.2 Implement the agreed cutaway bog rehabilitation plan (refer Condition 10.2).

10.2 Cutaway Bog Rehabilitation Plan:

- 10.2.1 The licensee shall prepare, to the satisfaction of the Agency, a fully detailed and costed plan for permanent rehabilitation of the cutaway boglands within the licensed area. This plan shall be submitted to the Agency for agreement within eighteen months of the date of grant of this licence.
- 10.2.2 The plan shall be reviewed every two years and proposed amendments thereto notified to the Agency for agreement as part of the AER. No amendments may be implemented without the written agreement of the Agency.

10.3 The Rehabilitation Plan shall include as a minimum, the following:

- 10.3.1 A scope statement for the plan; to include outcome of consultations with relevant Agencies, Authorities and affected parties (to be identified by the licensee).
- 10.3.2 The criteria which define the successful rehabilitation of the activity or part thereof, which ensures minimum impact to the environment.
- 10.3.3 A programme to achieve the stated criteria.
- 10.3.4 Where relevant, a test programme to demonstrate the successful implementation of the rehabilitation plan.
- 10.3.5 A programme for aftercare and maintenance.

10.4 A final validation report to include a certificate of completion for the Rehabilitation Plan, for all or part of the site as necessary, shall be submitted to the Agency within six months of execution of the plan. The licensee shall carry out such tests, investigations or submit certification, as requested by the Agency, to confirm that there is no continuing risk to the environment. This plan including maps and ecological classifications are available on file at the Mountdillon IPPC Licence Coordinators office.

The location in relation to the silt pond excavations and cleanings are adjacent to the silt ponds, which are considered under the Shannon River Basin Management Plan in accordance with the requirements of Directive 2000/60/EC.

Screenings and bog timbers are all naturally occurring elements of peatland and their placement back to the bog in smaller concentrated designated waste facilities does not constitute a risk to the prevention of water compliance.

The lands under where these materials are deposited are peatlands and are un-effected by the placing of this material.

Review.

This plan will be reviewed every five years, the first review to take place in September 2017. This review will entail an inspection of these waste facilities to ensure their placing, management, maintenance and stability comply with the requirements of the Extractive Waste Management requirements and condition 7.5, 7.6 and 7.7 of the Blackwater IPPC Licence P0502-01.

For inspection purposes only.
Consent of copyright owner required for any other use.

APPENDIX X. MITIGATION MEASURES FOR THE APPLICATION OF FERTILISER

- Any fertiliser used will be Rock Phosphate and will not be applied in the following conditions:
 1. The land is waterlogged;
 2. The land is flooded, or it is likely to flood;
 3. The land is frozen, or covered with snow;
 4. Heavy rain is forecast within 48 hours (forecasts will be checked from Met Éireann).
 5. The ground slopes steeply and there is a risk of water pollution, when factors such as surface run-off pathways, the presence of land drains, the absence of hedgerows to mitigate surface flow, soil condition and ground cover are taken into account.
- No fertiliser will be spread on land within 2 metres of a surface watercourse.
- Buffer zones in respect of waterbodies, as specified on <https://www.epa.ie/about/faq/name,57156,en.html>, will be adhered with at all times with regard to fertiliser application. Reproduced as follows:

Water body / Feature	Buffer zone
Any water supply source providing 100m ³ or more of water per day, or serving 500 or more people	200 metres (or as little as 30 metres where a local authority allows)
Any water supply source providing 10m ³ or more of water per day, or serving 50 or more people	100 metres (or as little as 30 metres where a local authority allows)
Any other water supply for human consumption	25 metres (or as little as 30 metres where a local authority allows)
Lake shoreline	20 metres
Exposed cavernous or karstified limestone features (such as swallow holes or collapse features)	15 metres
Any surface watercourse where the slope towards the watercourse exceeds 10%	10 metres
Any other surface waters	5 metres*

APPENDIX XI. CONSULTATION SUMMARIES

Table APXI -1 Consultees contacted

Bog Name	Contact Organisation	Contact Name	Date of Issue	Communication Format	Date Response Received	Response format
Kellysgrove	Galway County Council - Director of Services (Planning, Environment and Emergency Services)	Environment@galwaycoco.ie	01/12/2020	E-mail		
Kellysgrove	Galway County Council - Heritage Officer	General e-mail contact	01/12/2020	E-mail		
Kellysgrove	Northern and Western Regional Assembly	info@nwra.ie	04/12/2020	E-mail	07/12/2020	E-mail
Kellysgrove	Galway County Councillors - Ballinasloe District	Cllr. Tim Broderick	04/12/2020	E-mail		
Kellysgrove	Galway County Councillors - Ballinasloe District	Cllr. Dermot Connolly	04/12/2020	E-mail		
Kellysgrove	Galway County Councillors - Ballinasloe District	Cllr. Michael Connolly	04/12/2020	E-mail		
Kellysgrove	Galway County Councillors - Ballinasloe District	Cllr. Declan Geraghty	04/12/2020	E-mail		
Kellysgrove	Galway County Councillors - Ballinasloe District	Cllr. Peter Keaveney	04/12/2020	E-mail		
Kellysgrove	Galway County Councillors - Ballinasloe District	Cllr. Dr. Evelyn Francis Parsons	04/12/2020	E-mail	29/12/2020	E-mail
Kellysgrove	TD Roscommon - Galway	Michael Fitzmaurice	04/12/2020	E-mail	05/12/2020	E-mail
Kellysgrove	TD Roscommon - Galway	Claire Kerrane	04/12/2020	E-mail		
Kellysgrove	TD Roscommon - Galway	Denis Naughten	04/12/2020	E-mail	09/12/2020	E-mail
Kellysgrove	Senator Roscommon Mayo	Aisling Dolan	10/12/2020	E-mail	29/12/2020	E-mail
Kellysgrove	Environmental Protection Agency	General e-mail contact	04/01/2021	E-mail	18/01/2021	E-mail
Kellysgrove	National Parks and Wildlife Service	General e-mail contact	01/12/2020	E-mail	03-07/12/2020	E-mail
Kellysgrove	NPWS Regional Network	District Conservation Officer (Galway East)	01/12/2020	E-mail		
Kellysgrove	Dept of the Housing Local Government and Heritage	Malcom Noonan (Minister of State at the Department of Housing, Local Government and Heritage)	03/12/2020	E-mail		
Kellysgrove	National Monuments Service	General e-mail contact	04/12/2020	E-mail	25/01/2021	E-mail
Kellysgrove	National Museum of Ireland (Irish Antiquities Division)	General e-mail contact	04/12/2020	E-mail	28/12/2020	E-mail

Kellysgrove	Minister for Environment, Climate and Communications	Minister - Eamon Ryan	02/12/2020	E-mail		
Kellysgrove	Dept of Environment, Climate and Communications	General e-mail contact	01/12/2020	E-mail		
Kellysgrove	Office of Public Works	info@opw.ie	01/12/2020	E-mail	11/12/2020	E-mail
Kellysgrove	Minister of state for Agriculture with responsibility for Land use and Biodiversity	Pippa Hackett Minister of State for Land Use and Biodiversity	03/12/2020	E-mail		
Kellysgrove	Inland Fisheries Ireland	General e-mail contact	01/12/2020	E-mail		
Kellysgrove	Waterways Ireland	Head office - info e-mail	04/12/2020	E-mail		
Kellysgrove	The Heritage Council	General e-mail contact	04/12/2020	E-mail		
Kellysgrove	Western Development Commission	info@wdc.ie	04/12/2020	E-mail		
Kellysgrove	An Forum Uisce (The Water Forum)	General e-mail contact	04/12/2020	E-mail		
Kellysgrove	Local Authority Waters Programme Clár Uisce na nÚdarás Áitiúil Mayo County Council, Áras an Chontae, The Mall, Castlebar, Co. Mayo	General e-mail contact	16/12/2020	E-mail		
Kellysgrove	An Taisce	General e-mail contact	01/12/2020	E-mail		

For inspection purposes only.
Consent of copyright owner required for any other use.

Table APXI -2 Response summary from Consultees contacted

Organisation	Summary of Response by Stakeholder	BnM Response
Northern and Western Regional Assembly	Responded via e-mail on 07/12/2020, requesting information on what lands would work be carried out and extent of works.	BnM acknowledged and will give due cognisance to all points raised within the rehabilitation plan for Kellysgrove Bog. BnM raised responded via e-mail.
Galway County Councillors - Ballinasloe District- Dr. Evelyn Francis Parsons	A meeting was also held with BnM representatives and Dr. Evelyn Francis Parsons, Cllr. Tim Brodrick, Liam Hanrahan (Galway Co.Co.) on 18/12/2020 Dr. Evelyn Francis Parsons responded via e-mail on 29/12/2020 to outline the interests of the public at large in Kellysgrove Bog. 1) Welcomes the future projected designation of Kellysgrove as a pNHA 2) Re-iterated the potential for PCAS to form part of an after-use plan for Kellysgrove 3) Urged the liaison with stakeholders on future land use and with those impacted by PCAS 4) Requested that environmental reports conducted by PCAS be made available to the public 5) Voiced concerns on a landfill site located in proximity to Kellysgrove, however this is outside the scope of the rehabilitation plan but will be addressed during Appropriate Assessment process.	BnM acknowledged and will give due cognisance to all points within the rehabilitation plan for Kellysgrove Bog. BnM raised responded via e-mail.
TD Roscommon - Galway. Michael Fitzmaurice	Responded via e-mail on 05/12/2020. Outlined concerns for turfcutters at Kilasolan and the potential flooding of adjacent farmer's landholdings.	BnM acknowledged and will give due cognisance to all points within the rehabilitation plan for Kellysgrove Bog. BnM raised responded via e-mail BnM responded via e-mail on 09/12/2020
National Parks and Wildlife Service	Responded through e-mail thread on the 02, 03,07,09/12/2020. Points discussed were; 1) To advise of the requirement to investigate if assessment under the SEA and birds directives for each site.	BnM acknowledged via e-mail to address queries on 09/12/2021. Also, a phone conversation with local NPWS Conservation Ranger discussed biodiversity and rehabilitation measures on PCAS bogs including Kellysgrove.
National Museum of Ireland (Irish Antiquities Division)	Responded through e-mail 28/12/2020, Issues raised were; 1) The request that due diligence be taken during works to protect any archaeologically significant findings or areas 2) The NMI reiterated the importance of peatlands for the preservation of archaeology and requested they be consulted as part of any EIA undertaken	BnM acknowledged and responded via e-mail on 28/12/2020 to assure BnM will give due cognisance to all points within all rehabilitation plans for Kellysgrove Bog. A virtual meeting on PCAS between BnM and NMI was held on 18/01/2021
Office of Public Works	Responded via e-mail 01/12/2020 requesting clarification on the context for consultation.	BnM responded with and explanation via e-mail on 01/12/2020.
Irish Peatlands Conservation Council	Responded to consultation regarding Kellysgrove and the PCAS project at large to express support for the project and list a number of comments on how the project might be improved; 1) Potential for inclusion of local environmental groups in species specific conservation plans 2) Requested that a map of potentially suitable areas for such projects should be included in rehab plans 3) Promoted the idea of creating a biodiversity action plan that considers the use of site by all relevant stakeholders 4) Recommended following the NPWS community engagement strategy as it was largely successful in bring local communities along with restoration projects	BnM responded 25/01/2021, all issues raised will be taken into account in future drafts of plan. BnM also advised that; 1) We have included DOC as an additional parameter on our suite of water monitoring analysis. 2) BnM are working with Lawco and WFD to align the BNM monitoring programme with the EPA's 2021 Monitoring programme

		3) BnM have an extensive community consultation process ongoing with a dedicated Community Liaison Officer communicating to affected and interested parties
Butterfly Conservation Ireland	Responded to consultation via e-mail on 11/12/2020 with submission on Kellysgrove. Concerns raised were: 1) Alterations to the text of the rehab plan. 2) Request for all turf cutting on BnM land to end. 3) Suggest monitoring for Large Heath Butterfly or food plant Hare's-tail Cottongrass. 4) Suggested alterations to habitat design in rehab plan to further connect regional high bog habitats. 5) Raised concerns over future land use.	BnM acknowledged via e-mail; Phone conversation with BCI 19/01/2021.
Irish Farmers Association (Head Office)	Responded to consultation via e-mail on 29/01/2021 with submission on Kellysgrove. Concerns raised were: 1) Potential for flooding on adjacent lands. 2) Health and Safety 3) Perceived potentially detrimental impact of PCAS on property value	A working group has been established at a high level between BnM and IFA on various issues including PCAS. A meeting was held between BnM and IFA representatives on 18/02/2021 to present details on PCAS. Dialogue is ongoing.
ICMSA (Irish Creamery Milk Suppliers Association)	Responded through e-mail 07/12/2020 to request meeting on the potential impacts of PCAS on neighbouring farmlands. A meeting was held with BnM representatives the ICMSA on 17/12/2020	BnM acknowledged and will give due cognisance to all points within the rehabilitation plan for Kellysgrove Bog. BnM raised responded via e-mail.
Midlands & East Regional WFD Operational Committee	Responded via e-mail on 03-07/12/2020 to voice support for PCAS and provide a list potentially supportive NGOs	BnM acknowledged via e-mail.
Ballinasloe Walks and Trails	Initiated conversation via e-mail on 25/11/2020 to discuss land ownership near Kellysgrove bog as part of a looped walkway project.	BnM acknowledged via e-mail
The Heritage Council	Responded to consultation via e-mail on 04/01/2021 asking for more information on PCAS and looking to be involved in any seminar or information events.	BnM responded via phone conversation 11/01/2021.
Senator Aisling Dolan	Senator Dolan replied via e-mail 18/01/2021 and suggested a number of amenity developments that could be incorporated into the PCAS scheme and request clarification on a number of issues such as hydrological risk assessments and protection for existing rights of way.	BnM acknowledged and will give due cognisance to all points within the rehabilitation plan for Kellysgrove Bog. BnM raised responded via e-mail.
Deputy Denis Naughten TD	E-mail response on 09/12/2020 to request a full hydrological assessment and to expand the project to include a submission to develop Kellysgrove Bog as part of a Ballinasloe Parkland Project.	BnM acknowledged and will give due cognisance to all points within the rehabilitation plan for Kellysgrove Bog. BnM raised responded via e-mail.

APPENDIX XII. ARCHAEOLOGY

For inspection purposes only.
Consent of copyright owner required for any other use.



Archaeological Impact Assessment of Proposed Bog Decommissioning and Rehabilitation at Kellysgrove Bog, Co. Galway

Report For

Bord Na Móna Energy Ltd.

Author

Dr. Charles Mount

Bord Na Móna Project Archaeologist



Introduction

This archaeological impact assessment report was prepared by Dr. Charles Mount for Bord na Móna Energy Ltd. It represents the results of a desk-based assessment of the impact of proposed bog rehabilitation on c.136 hectares at Kellysgrove Bog, Co. Galway on the known archaeological heritage of the bog. The proposal is to carry out:

- Blocking drains in targeted (degraded) high bog area and re-wetting, where possible, using an excavator to install peat dams following best practise bog restoration methodology. Best practise for raised bog restoration will be implemented at this site (Mackin *et al.* 2017).
- This will include drains dug by Bord na Mona and older active drains (19th century) that pre-existed prior to Bord na Móna acquiring the site (Enhanced measure).
- Re-alignment of any piped drainage (if required).
- Controlled weirs will be used to help manage water at outfalls (if required).

Kellysgrove Bog is located to the southwest of Culliaghmore Bog and south of the River Suck and is located c.3.5km south-east of Ballinasloe and east of the L4602 road. It is roughly wedge-shaped in plan and occupies the townlands of Kellysgrove and Cloonascragh on OS 6 inch sheet Galway 88. The bog has a total area of 203 hectares. The bog was drained in the 1980s but never milled and remains 100% vegetated. The drains across Kellysgrove Bog have become largely infilled.

Methodology

This is a desk-based archaeological assessment that includes a collation of existing written and graphic information to identify the likely archaeological potential of Castlegar Bog. The extent of the rehabilitation is indicated in Fig. 1. This area was examined using information from the:

- The Bord na Móna Peatland Survey
- The Bord na Móna excavation programme
- The Sites and Monuments Record that is maintained by the Dept of Housing, Local Government and Heritage
- The Excavations database
- Previous assessments

An impact assessment has been prepared and recommendations have been made.

Desktop assessment

Recorded Monuments

The Record of Monuments and Places (RMP) for Co. Galway which was established under Section 12 of the National Monuments (Amendment) Act, 1994 was examined as part of the assessment (DAHGI 1997). This Record was published by the Minister in 1997 and includes sites and monuments that were known in Kellysgrove Bog before that date. This review established that there are no RMPs situated in the proposed rehabilitation area (see Fig. 1). The closest RMP to the rehabilitation area GA088-014--- a Road - class 1 together in Kellysgrove townland, is located more than c.0.47km north-west of the rehabilitation area (see Fig. 1).

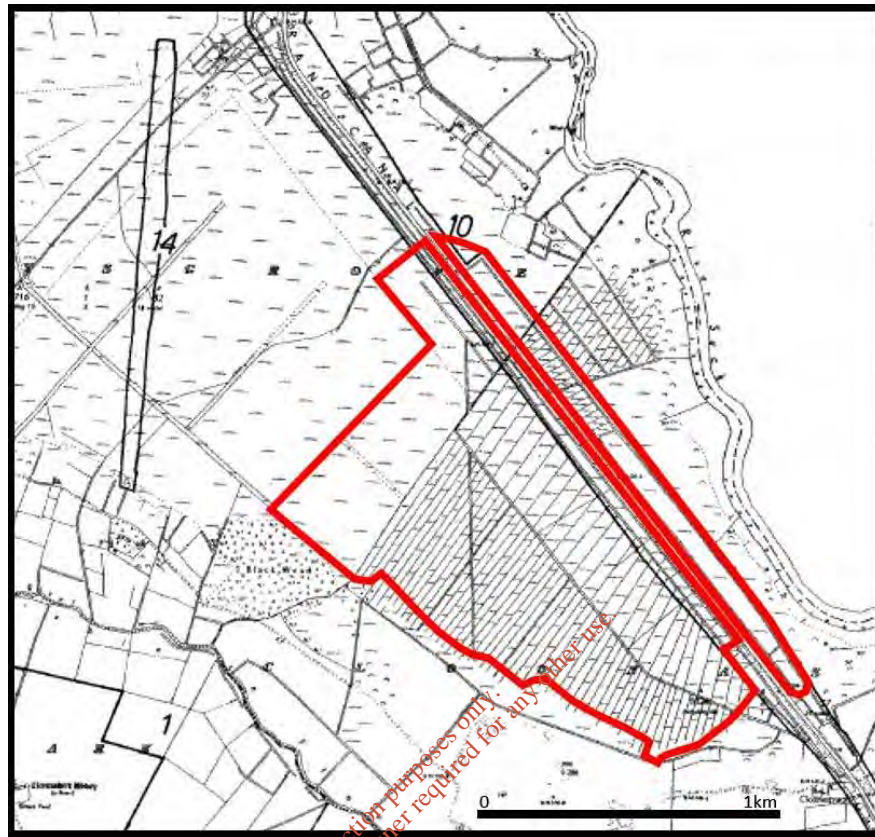


Fig. 1. Kellysgrove Bog, Co. Galway, detail of the Record of Monuments and Places map sheet No. 88 The proposed rehabilitation area is outlined with the redline. There are no Recorded Monuments in the area.

Peatland survey

Kellysgrove Bog has not been brought into production and therefore has not been the subject of any archaeological survey or excavation programme.

Sites and Monuments Record

The Sites and Monuments Record (SMR) which is maintained by the Department of Housing, Local Government and Heritage was examined as part of the assessment on the 8th of October 2020. The SMR consists of records included in the RMP and sites and monuments notified to the Dept. since the



publication of the RMP. This review established that there are no monuments entered in the SMR in the proposed rehabilitation area (See Fig. 2).



Fig. 2. Kellysgrove Bog, Co. Galway, detail of the Sites and Monuments Record. The proposed rehabilitation area is outlined with the redline. There are no SMRs in the area.

Archaeological investigations

Reports of archaeological excavations and licensed monitoring in the study area listed in the excavations database at excavations.ie were examined as part of the assessment. There are no reports of archaeological investigations carried out in the rehabilitation area.

Reported finds

A number of archaeological finds from Kellysgrove Bog were reported to the National Museum of Ireland in the twentieth century and are recorded in the Museum Topographical Files. These finds include four stone axeheads (1936:2083-2086) and a chert javelin (1958:149) from Kellysgrove townland. There are 14 finds from Cloonascragh townland, which includes three stone axeheads (E185:5, 1932:6352 & 1932:6428); a socketed bronze dagger (1932:6428); a copper alloy key (1932:6464); a wooden yoke in two pieces (1932:6496 & 6497); a triangular stone object (1932:6498); a bronze spearhead (1941:1530); a bronze axehead (P1948:106); a bronze dagger (1979:97); a bronze palstave (1979:98); a wooden boat-shaped vessel (1993:2) and a roughout for a wooden vessel (1995:103).



Previous assessments

Kellysgrove bog has been the subject of an Environmental Impact Assessment Report carried out by Irish Archaeological Consultancy LTD in 2018 for Bord na Móna Energy Limited in relation to IPC Licence P0500-01. The assessment identified no extant archaeological material in the rehabilitation area but concluded that:

Wetlands and Peatlands are considered as Areas of Archaeological Potential for their potential to contain archaeological organic preserved remains. Wetlands also provide a significant resource for environmental analysis. It must be considered therefore that there remains a high potential for buried features to be uncovered during the course of any future development works in Kellysgrove Bog.

Impact assessment

There are no known items of archaeological heritage in the rehabilitation area. The proposed rehabilitation will have no impact on any known archaeological material in the application area or the vicinity. In the worst-case scenario works affecting the surface and sub-surface of the bog might disturb previously unknown archaeological deposits or artefacts without preservation by record taking place.

Recommendations

Should any previously unknown archaeological material be uncovered during the rehabilitation works, it should be avoided and reported to Bord na Móna Archaeological Liaison Officer and the National Museum of Ireland.

Conclusion

This is a desk-based archaeological assessment and includes a collation of existing written and graphic information to identify the likely archaeological potential of the proposed rehabilitation area. There are no known items of archaeological heritage in the rehabilitation area. The proposed rehabilitation will have no impact on any known archaeological material in the application area or the vicinity. Should any previously unknown archaeological material be uncovered during the rehabilitation works, it should be avoided and reported to the Bord na Móna Archaeological Liaison Officer and the National Museum of Ireland.

References

DAHGI 1997. Recorded Monuments Protected under Section 12 of the National Monuments (Amendment) Act, 1994. County Galway.

Mackin *et al.* 2017. Best practice in raised bog restoration in Ireland. Irish Wildlife Manuals, No. 99. National Parks and Wildlife Service,

Dr. Charles Mount
8 October 2020

Role of the Archaeological Liaison Officer

1. To communicate this Code of Practice and the *Archaeological Protection Procedures* (Appendix IV) to all personnel operating on the bog.
2. To ensure that all notices relating to the *Archaeological Protection Procedures* are posted and maintained at appropriate locations on the bog.
3. To report any stray finds, presented to the Liaison Officer from his/her group of bogs, to the Duty Officer of the National Museum of Ireland.
4. To provide for the appropriate protection of the stray find, whether in-situ or removed from the bog, as directed by the Duty Officer of the National Museum of Ireland.



Code of Practice

22 Code of Practice

5. To arrange for the delivery or collection of the stray find, as directed by the Duty Officer of the National Museum of Ireland.
6. To complete the Report of Discovery of Archaeological Object(s) in Bogs (Appendix V), as directed by the Duty Officer of the National Museum of Ireland.
7. To maintain a file of all stray finds and associated documentation and provide copies to the Project Archaeologist.
8. To provide assistance, where required, to the Department during archaeological surveys.
9. To provide assistance, where required, to Bord na Móna's Consultant Archaeologists, during investigation and mitigation of monuments.
10. To report to the Bord na Móna members on the Archaeology Management Liaison Committee any planned developments or new activities on cutaway peatland areas within his/her group of bogs.



	Procedure: ENV017	Rev: 1
Title: Archaeological Findings	Approved: EM	Date: 13/10/2020

1) Purpose

The purpose of this procedure is to describe the arrangements in Bord na Móna for findings of Archaeological material (Stray Finds).

All objects, sites or monuments, no matter how fragmentary, are important elements of our heritage.

2) Procedure

1. Check whether there are any known archaeological monuments in your area.
2. Be vigilant at all times - objects or traces of structures can be found on the field surfaces, in the drain faces, on the bog margins or caught within the mechanics of machinery.
3. If an object is found leave it in place, if it is safe to do so, note its position and immediately contact your Archaeological Liaison Officer who will assess the situation and contact the Duty Officer of the National Museum of Ireland.
4. Resist the temptation to investigate the find spot as this may disturb fragile archaeological deposits.
5. If the object is already dislodged or is in imminent danger, remove it carefully, mark its find spot and report it immediately to your Archaeological Liaison Officer.
6. Objects made of wood, leather or textile, which are removed from peat should be kept in conditions similar to those in which they are found. This can be done by packing them in peat or, if waterlogged, placing them in a clean basin of water and sealing the container. Resist the temptation to clean or remove peat from the object.
7. If timbers or other materials, such as gravel or stones, which could be part of a man-made structure are noted on the bog, mark the location and report it immediately to your Archaeological Liaison Officer. If you suspect the find is of archaeological importance, resist the temptation to expose it any further as this could result in damage to the structure.
8. Report anything that looks unnatural in the bog – your Archaeological Liaison Officer will decide whether it should be referred to the appropriate authorities.

NOTE: Our archaeological heritage is a finite, non-renewable resource. Once a site is destroyed its information is lost forever and we have lost the chance to understand a little more about our past, where we have come from and perhaps the opportunity to learn for the future.

Your Archaeological Liaison Officer is

3) Records

Revision Index			
Revision	Date	Description of change	Approved
1	13/19/2020	First release	EMcD
2			




APPENDIX 2


REHABILITATION METHOD DPT 2 PEAT DRAIN BLOCKING

For inspection purposes only. No other use.
Consent of copyright owner required for all other use.


1. Before building drain block, the sides and bottom of the ditch is cleaned using the excavator to remove dry degraded peat, to ensure a good peat-to-peat contact.
(If any vegetation present, it should be carefully removed and left aside for replacement at the end of the process.)




2. Cut key in either side of the drain approximately 500mm deep, and ensure that it is wider than the actual drain. Remove 500mm of peat from bottom of the drain also and place behind the machine for replacement later.



3. Open an area behind machine to be used as a borrow pit. Avoid using the surface layer of peat (top 100-200mm) which is likely to be very permeable. Only use the deeper, more compacted peat to build the drain block.
(If any vegetation present, it should be carefully removed and left aside for replacement at the end of the process.)




4. Dig out peat from the borrow pit and place into the drain compacting in 300mm layers. Compact the peat firmly using the excavator bucket before laying more peat from the borrow pit.



5. Build the drain block up at least 300mm-500mm above the ground level of the bog to allow for subsequent shrinkage of the peat as it dries.
(Take any vegetation removed in step 1 and step 3 and place on the top of the dam, to help bind and stabilise the drain block.)



6. Backfill the borrow pit with the peat extracted from the bottom of the drain in step 2. Press down on the sides of the peat borrow hole with the excavator bucket to grade the sides of the borrow pit.



This enhanced measure's main objective is to block drains with peat drain blocks to raise water levels, re-wetting peat and slowing water movements through the bog.

NOTES:

- FIGURED DIMS ONLY TO BE TAKEN FROM THIS DRAWING.
- REFER TO RELEVANT SITE PLAN TO ENSURE SPECIFIC DRAIN BLOCKS HAVE BEEN INSTALLED DOWNSTREAM PRIOR TO COMMENCING ANY RE-PROFILING WORKS, TO RETAIN ANY SILT THAT MAY ENTER THE DRAINS.
- REFER TO RELEVANT SITE PLAN FOR No. OF DRAIN BLOCKS SPECIFIED PER 100M DRAIN LENGTH.
- REFER TO RELEVANT SITE PLAN FOR SPECIFIC FINISHED GROUND LEVELS TO BE ACHIEVED.
- ALL DETAILS TO BE AGREED WITH BORD NA MONA OPERATIONS PRIOR TO CONSTRUCTION.
- OPERATORS TO CONFORM WITH ALL STANDARD OPERATING PROCEDURES.
- ALL WORKS TO BE CARRIED OUT IN ACCORDANCE WITH THE SPECIFICATION FOR THE PARTICULAR BOG AND WITH THE REQUIREMENTS OF THE REHABILITATION PLAN, ANY NATURA IMPACT STATEMENT RECOMMENDED MEASURES IF APPLICABLE, ARCHAEOLOGY REPORTS AND ANY OTHER SPECIFIC ECOLOGICAL MEASURES OR ENVIRONMENTAL REPORTS FOR THIS BOG.

BORD NA MÓNA
Naturally Driven
Bord Na Móna Engineering Department
LEABEG, TULLAMORE CO. OFFALY
Tel. 057 9345900
Fax. 057 9345160

STATUS

b	For Approval	P.K.	03/03/21
a	Issued for Information	P.K.	18/12/20
Rev	Description	Issued By	Date

PROJECT:
Peatland Climate Action Scheme
PCAS

TITLE:
Rehabilitation Method DPT 2
Peat Drain Blocking

Drawn By:	Checked By:	Approved:
CAD	Discip. Lead	Design Lead
P.K.	P.N.	P.N.
Date:	18/12/20	Scale: N.T.S. A3
Drawing No.:	PCAS-0100-002	Rev: b

For inspection purposes only.
Consent of copyright owner required for any other use.