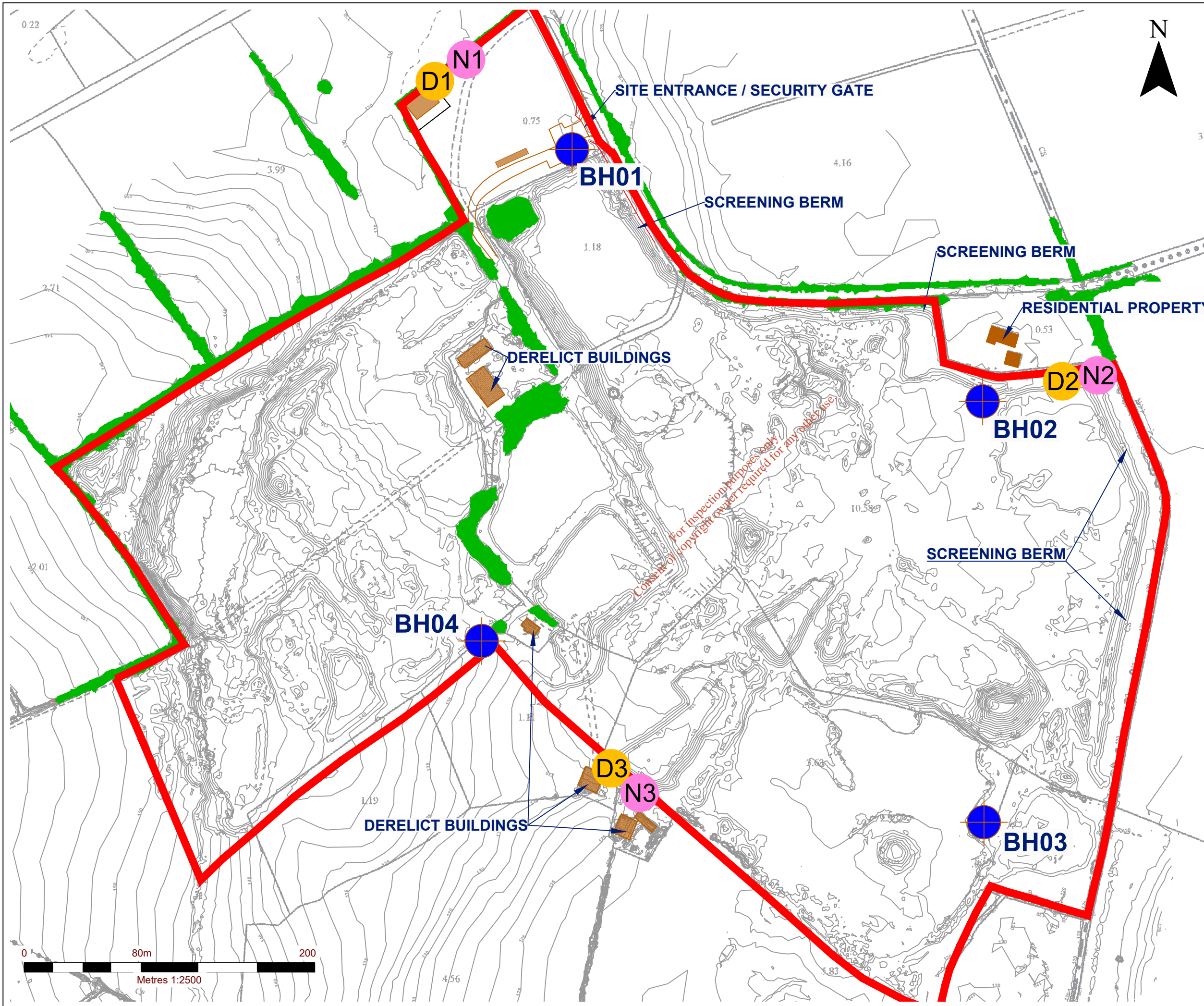


501.00607.00001.DWG_3-2-A_Existing Site Plan.dwg



NOTES
 1. Extract from Map Scale 1:5,000 Ordnance Survey No. 3895 & 3837
 2. Ordnance Survey Ireland Licence No. SU 0000720
 (c) Ordnance Survey Ireland and Government of Ireland

LEGEND

	PLANNING APPLICATION AREA (c. 26.6 Hectares)
	DUST MONITORING LOCATION
	NOISE MONITORING LOCATION
	GROUNDWATER MONITORING WELL LOCATION

LOCATION	EASTING	NORTHING
NOISE		
N1	684666	702028
N2	685105	701814
N3	684786	701532
DUST		
D1	684656	702020
D2	685092	701811
D3	684777	701540
GROUNDWATER		
BH01	684745	701970
BH02	685027	701796
BH03	685028	701507
BH04	684682	701631

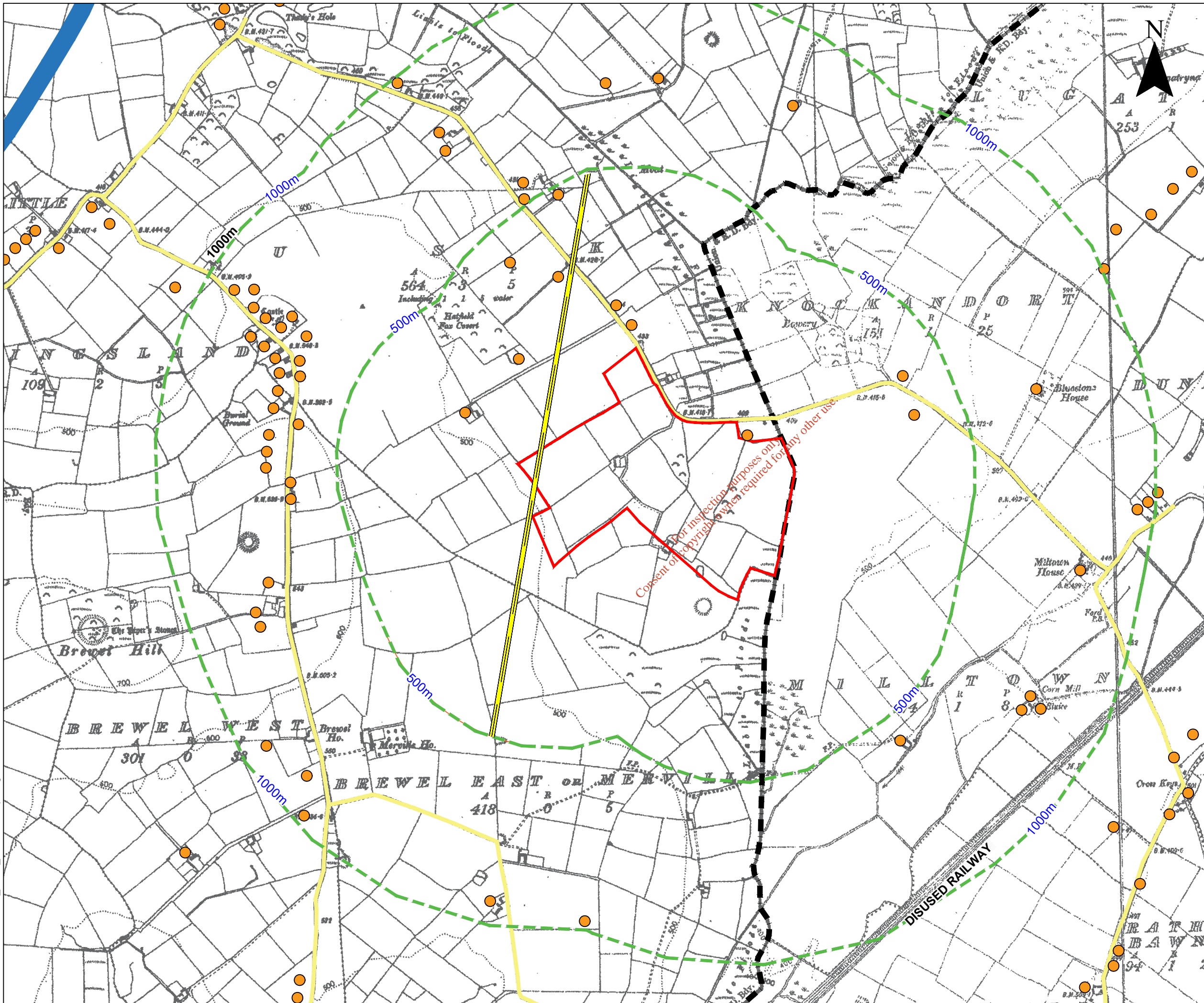
**Orthomosaic produced from Aerial Photography flown January 2018 by SLR Consulting Ireland (IAA Permit No. 150052) www.slrconsulting.com Tel. +353-1-2964667.*
Orthomosaic produced using Ground Control Points; Related to Irish Transverse Mercator Coordinate System and OS Malin Head Level Datum.
The accuracy of the orthomosaics and the digital elevation models (DEM) strongly depends on the flight height, lighting conditions, availability of textures, image quality, overlap, and type of terrain. Contours / 3D data relate to the surface model and not terrain levels. Typical accuracies: E: 0.05 m; N: 0.05 m; Levels: 0.30 m. All Dimensions and Levels are to be checked on site.
 Copyright Reserved.

SLR
 SLR CONSULTING IRELAND
 7 DUNDRUM BUSINESS PARK
 WINDY ARBOUR
 DUBLIN 14
 T: +353-1-2964667
 F: +353-1-2964676
 www.slrconsulting.com

DUNLAVIN LAND RESTORATION LTD.
WASTE LICENCE APPLICATION
 LANDS AT USK TOWNLAND,
 KILCULLEN, CO. KILDARE
EXISTING SITE PLAN
DRAWING 3-2-A

Scale 1:2,500 @ A3	Date SEPTEMBER 2020
-----------------------	------------------------

501.00507.00001.DWG_3-2-C_Location Map.dwg



NOTES

1. EXTRACT FROM 6 INCH ORDNANCE SURVEY MAP NO.s WW013, WW014, KE032 & KE033.
2. ORDNANCE SURVEY IRELAND LICENCE NO. SU 0000720 (C) ORDNANCE SURVEY & GOVERNMENT OF IRELAND.

LEGEND

	PLANNING APPLICATION AREA (c. 26.6 Hectares)
	M9 MOTORWAY
	LOCAL ROAD NETWORK
	BGE GAS PIPELINE
	COUNTY BOUNDARY
	500m & 1000m OFFSET FROM SITE BOUNDARY
	RESIDENCE LOCATIONS

SLR global environmental solutions

SLR CONSULTING IRELAND
7 DUNDUM BUSINESS PARK
WINDY ARBOUR
DUBLIN 14
T: +353-1-2964667
F: +353-1-2964676
www.slrconsulting.com

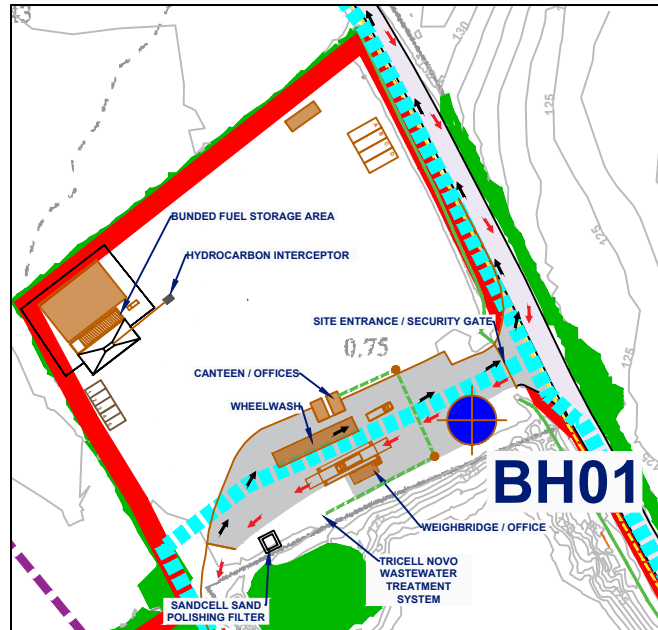
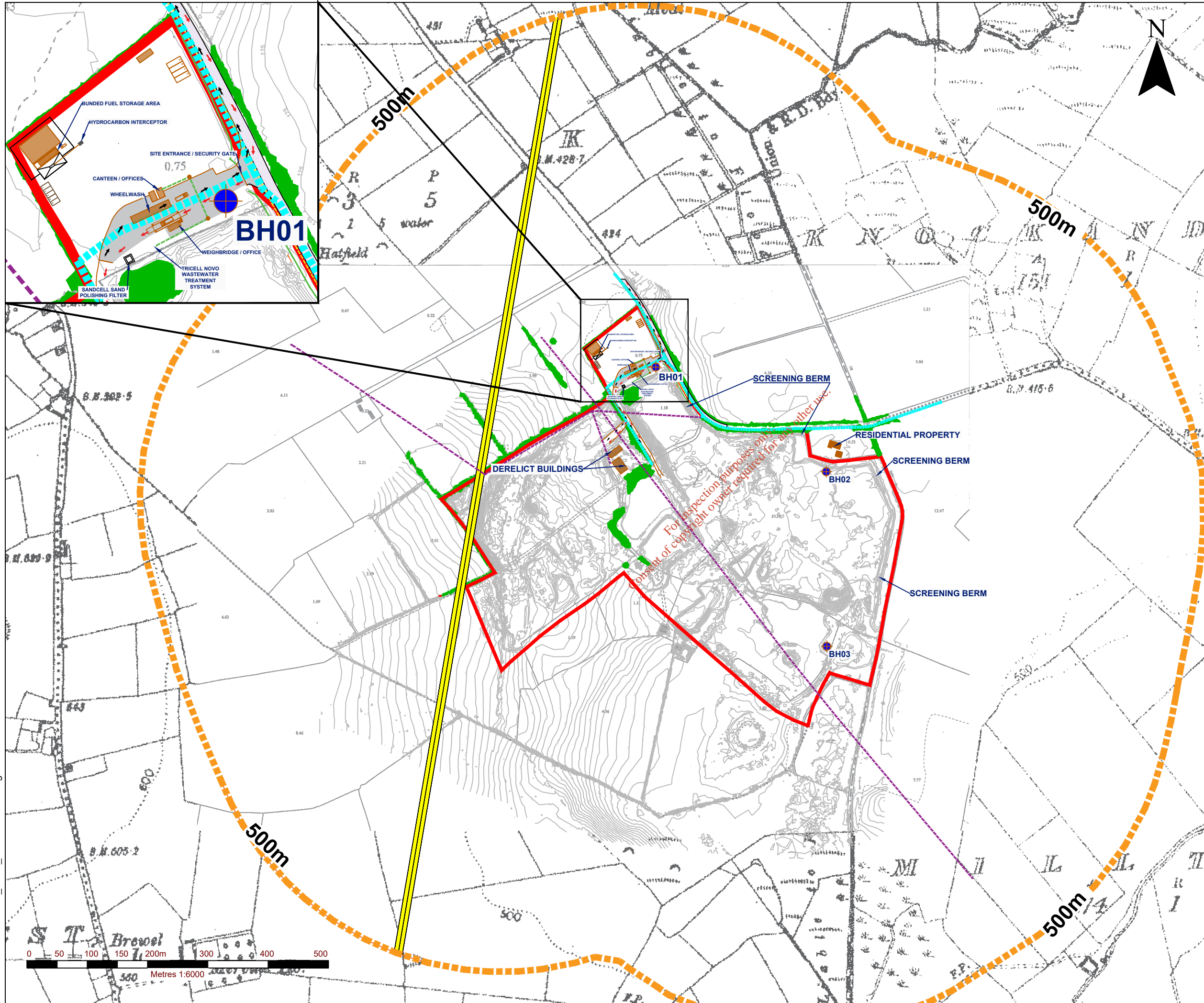
DUNLAVIN LAND RESTORATION LTD.
WASTE LICENCE APPLICATION

LANDS AT USK TOWNLAND,
KILCULLEN, CO. KILDARE

LOCATION MAP

DRAWING 3-2-C

Scale: 1:10,000 @ A3 Date: SEPTEMBER 2020



NOTES

1. Extract from Map Scale 1:5,000 Ordnance Survey No. 3895 & 3837
2. Ordnance Survey Ireland Licence No. SU 0000720
(c) Ordnance Survey Ireland and Government of Ireland

LEGEND

	PLANNING APPLICATION AREA (c. 26.6 Hectares)
	HGV TRAFFIC IN
	HGV TRAFFIC OUT
	VEGETATION
	PAVED AREA
	BUILDINGS
	OVERHEAD POWERLINE
	BGE GAS PIPELINE
	WASTEWATER DRAIN
	WATER SUPPLY (INDICATIVE)
	500m OFFSET FROM SITE BOUNDARY
	GROUNDWATER MONITORING WELL LOCATION

SLR SLR CONSULTING IRELAND
7 DUNDRUM BUSINESS PARK
WINDY ARBOUR
DUBLIN 14
T: +353-1-2964667
F: +353-1-2964676
www.slrconsulting.com

**DUNLAVIN LAND RESTORATION LTD.
WASTE LICENCE APPLICATION**

LANDS AT USK TOWNLAND,
KILCULLEN, CO. KILDARE

SERVICES PLAN

DRAWING 3-2-B

Scale: 1:6,000 @ A3 Date: SEPTEMBER 2020

501.00507.00001.DWG_3-2-B_Services Plan.dwg