

Environmental Licensing Programme
Office of Environmental Sustainability
Environmental Protection Agency
PO Box 3000
Johnstown Castle Estate
Wexford

Uisce Éireann
Teach Colvill
24-26 Sráid Thalbóid
Baile Átha Cliath 1
D01 NP86
Éire

14/09/2020

IW Ref: LT0503

Irish Water
Colvill House
24-26 Talbot Street
Dublin 1
D01 NP86
Ireland

RE: Midleton WWDL (D0056-01) – Technical Amendment Application

T: +353 1 89 25000
F: +353 1 89 25001
www.water.ie

Dear Inspector,

The Agency issued a Wastewater Discharge Licence for the Midleton agglomeration (D0056-01) on 06 January 2011 and a technical amendment on 19th December 2016. Irish Water requests a technical amendment under Section 33 (1) of the Waste Water Discharge (Authorisation) Regulations 2007, as amended, to amend the Midleton agglomeration boundary in line with condition 1.2 of the licence.

The revised boundary of the agglomeration is illustrated in appendix 1, appended to this technical amendment request. The revised boundary will not result in a material change to the nature of the discharge from the agglomeration nor is it likely to result in a breach of emission limits as set out in Schedule A1 of D0056-01.

Irish Water has had regard to the EPA's publication EPA Guidance for Irish Water on Requests for Alterations to a Waste Water Discharge Licence or Certificate of Authorisation in compiling this submission for a technical amendment.

Please find enclosed:

1. Revised Agglomeration boundary Map



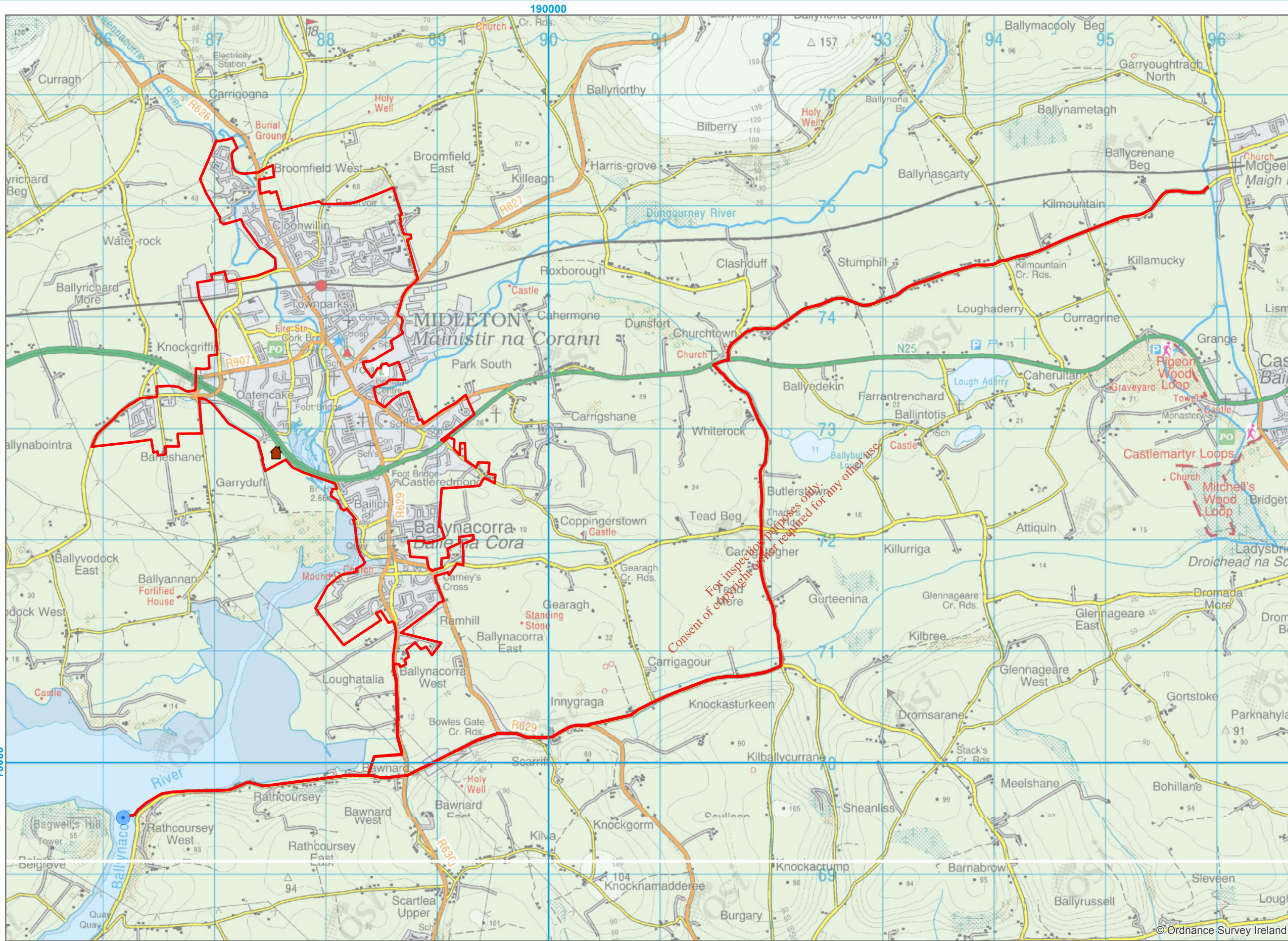
Niall Horgan

Yours sincerely,




Environmental Regulation

Appendix 1; Revised Agglomeration Boundary Map

*For inspection purposes only.
Consent of copyright owner required for any other use.*



Legend

-  Midleton WWTP
-  Outfall
-  IW Agglomeration Boundary



Coordinate System: TM65 Irish Grid
Projection: Transverse Mercator

Scale:	1:34,323 @ A3
Revision No.:	1
Appendix No.:	B.1/C.1
Drawn By:	E. Laurinavičiute
Checked By:	S. Flanagan
Approved By:	S. Flanagan
Drawn Date:	14/09/2020
Checked Date:	14/09/2020
Approved Date:	14/09/2020



1. No part of this drawing may be reproduced or transmitted in any form or stored in any retrieval system of any nature without the written permission of Irish Water as copyright holder except as agreed for use on the project for which the document was originally issued.

2. Whilst every care has been taken in its compilation, Irish Water gives this information as to the position of its underground network as a general guide only on the strict understanding that it is based on the best available information provided by each Local Authority in Ireland to Irish Water. Irish Water can assume no responsibility for and give no guarantees, undertakings or warranties concerning the accuracy, completeness or up to date nature of the information provided and does not accept any liability whatsoever arising from any errors or omissions. This information should not be relied upon in the event of excavations or any other works being carried out in the vicinity of the Irish Water underground network. The onus is on the parties carrying out excavations or any other works to ensure the exact location of the Irish Water underground network is identified prior to excavations or any other works being carried out. Service connection pipes are not generally shown but their presence should be anticipated.

© Copyright Irish Water

Reproduced from the Ordnance Survey Of Ireland by Permission of the Government. License No. 3-3-34

**Midleton Agglomeration Boundary
TA Application D0056-01**