

## Eve O'Sullivan

---

**Subject:** CoA for Barnageeragh Landfill PR 1408  
**Attachments:** Winsac Skerries SI DQRA Final Report. Volume II. Figures 11 Binder.26.02.2019.pdf

---

**From:** James Walls <[James.Walls@fingal.ie](mailto:James.Walls@fingal.ie)>  
**Sent:** 21 August 2020 13:47  
**To:** Ewa Babiarczyk <[E.Babiarczyk@epa.ie](mailto:E.Babiarczyk@epa.ie)>  
**Cc:** 'Gareth McElhinney' (<[Gareth.McElhinney@rpsgroup.com](mailto:Gareth.McElhinney@rpsgroup.com)>) <[Gareth.McElhinney@rpsgroup.com](mailto:Gareth.McElhinney@rpsgroup.com)>; Nathan Anderson <[Nathan.Anderson@fingal.ie](mailto:Nathan.Anderson@fingal.ie)>  
**Subject:** CoA for Barnageeragh Landfill PR 1408

Ewa

In relation to your query on SW sampling locations, it was included in the documents(in a zip file) sent to you but I attach it here again. I am trying to ascertain the destination of the material which was excavated during the laying of the foul rising main in 2006 and should have something for you next week

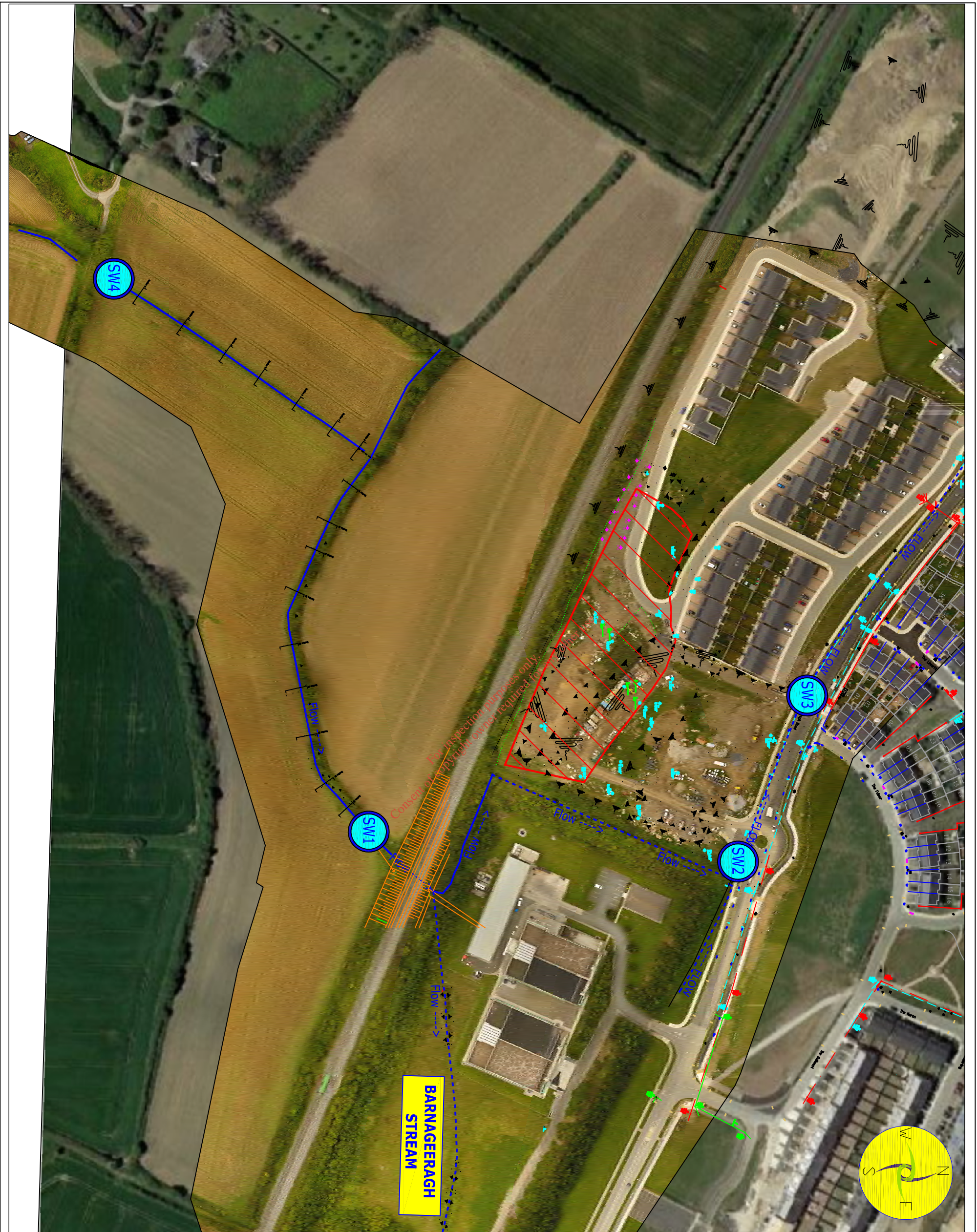
Regards

**James Walls, BEng MSc CEng MIEI**  
**Senior Executive Engineer**

Water Pollution and Waste Management | Tel: 01 890 5904 | [James.Walls@fingal.ie](mailto:James.Walls@fingal.ie) | [www.fingal.ie](http://www.fingal.ie)

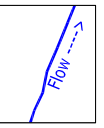



This email and any files transmitted with it are confidential and may be legally privileged. It is intended solely for the addressee. If you are not the intended recipient, any disclosure, copying, distribution or any action taken or omitted to be taken in reliance on it, is prohibited and may be unlawful. If you have received this electronic message in error, please notify the sender or [itservicedesk@fingal.ie](mailto:itservicedesk@fingal.ie). Internet communications cannot be guaranteed to be secure or error-free as information could be intercepted, corrupted, lost, destroyed, arrive late or incomplete. Therefore, we do not accept responsibility for any errors or omissions that are present in this message, or any attachment, that have arisen as a result of e-mail transmission. This message has been swept by Anti-Virus software. Tá an ríomhphost seo agus aon chomhad a ghabhann leis faoi rún agus d'fhéadfadh sé a bheith faoi phribhléid dhlíthliúil. Is ar an seolaí amháin atá sé dírithe. Mura tú an faighteoir beartaithe, tá cosc ar aon nochtadh, cóipeáil, dáileadh, nó aon ghníomh a dhéanamh nó a fhágáil ar lár i dtaca leis an ríomhphost agus d'fhéadfadh sin a bheith mídhleathach. Má tá an ríomhphost seo faighte agat trí dhearmad, cuir an seoltóir nó [itservicedesk@fingal.ie](mailto:itservicedesk@fingal.ie) ar an eolas. Ní féidir cumarsáid idirlín a ráthú a bheith slán nó saor ó earráidí mar d'fhéadfadh faisnéis a bheith idircheaptha, truaillithe, cailte, scriosta, nó teacht déanach nó neamhiomlán. Dá bhrí sin, ní féidir linn glacadh le freagracht as aon earráidí nó easnaimh atá sa teachtaireacht seo, nó aon iatán, a tháinig chun cinn mar thoradh ar an tarchur ríomhphoist. Tá an teachtaireacht cuardaithe ag bogearraí Frithvíreas.

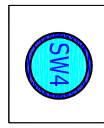


**LEGEND**

 SITE BOUNDARY

 Route of Re-routed Stream (aboveground)

 Route of Re-routed Stream (underground)

 Location of Surface Water Monitoring Points (Upgradient & downgradient)

Issue	Date	Description	By	CHKD.

Client: **Winsac Ltd.**

Project: **Phase II Site Investigation & Landfill Gas Survey, Barnageeragh Cove, Skerries, County Dublin**

Title: **Site Hydrology & Location of Surface Water Monitoring Points**

Scale: **1:2,000@A3**

Prepared by: **P.MCC** Date: **20-08-18**  
 Checked: **P.M.**  
 Project Director: **P.MULLROY**

