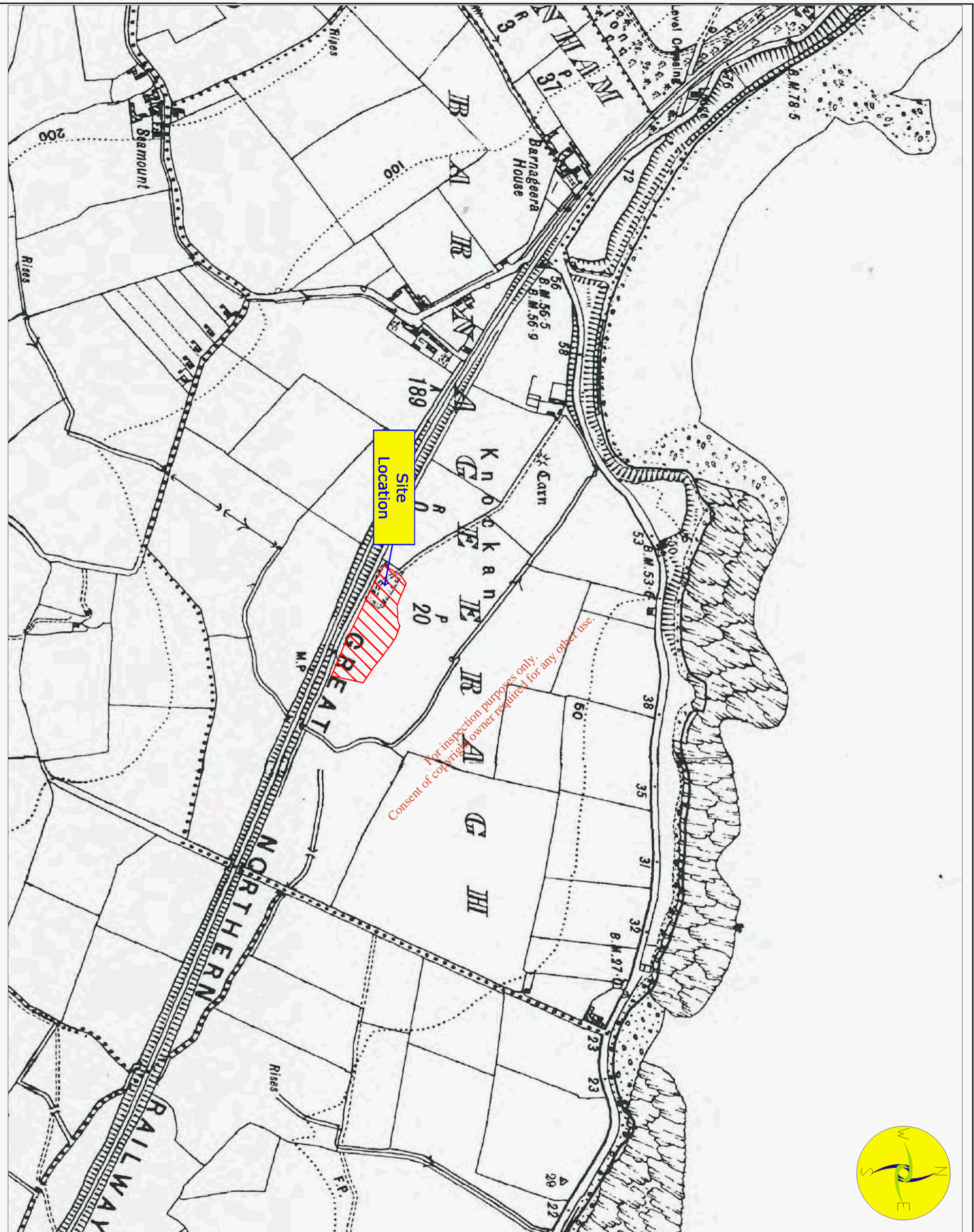
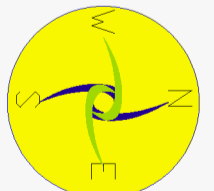




LEGEND



Issue	Date	Description	By	Checked

Client:
Winsac Ltd.

Project:
Phase II Site Investigation &
Landfill Gas Survey,
Barnageera Cove,
Skerries,
County Dublin

Title:
Site Location
Ordnance Survey
6-Inch Historical Mapping
(Surveyed 1836-37,
Revised 1909-1938)

Scale:
1:5,000@A3

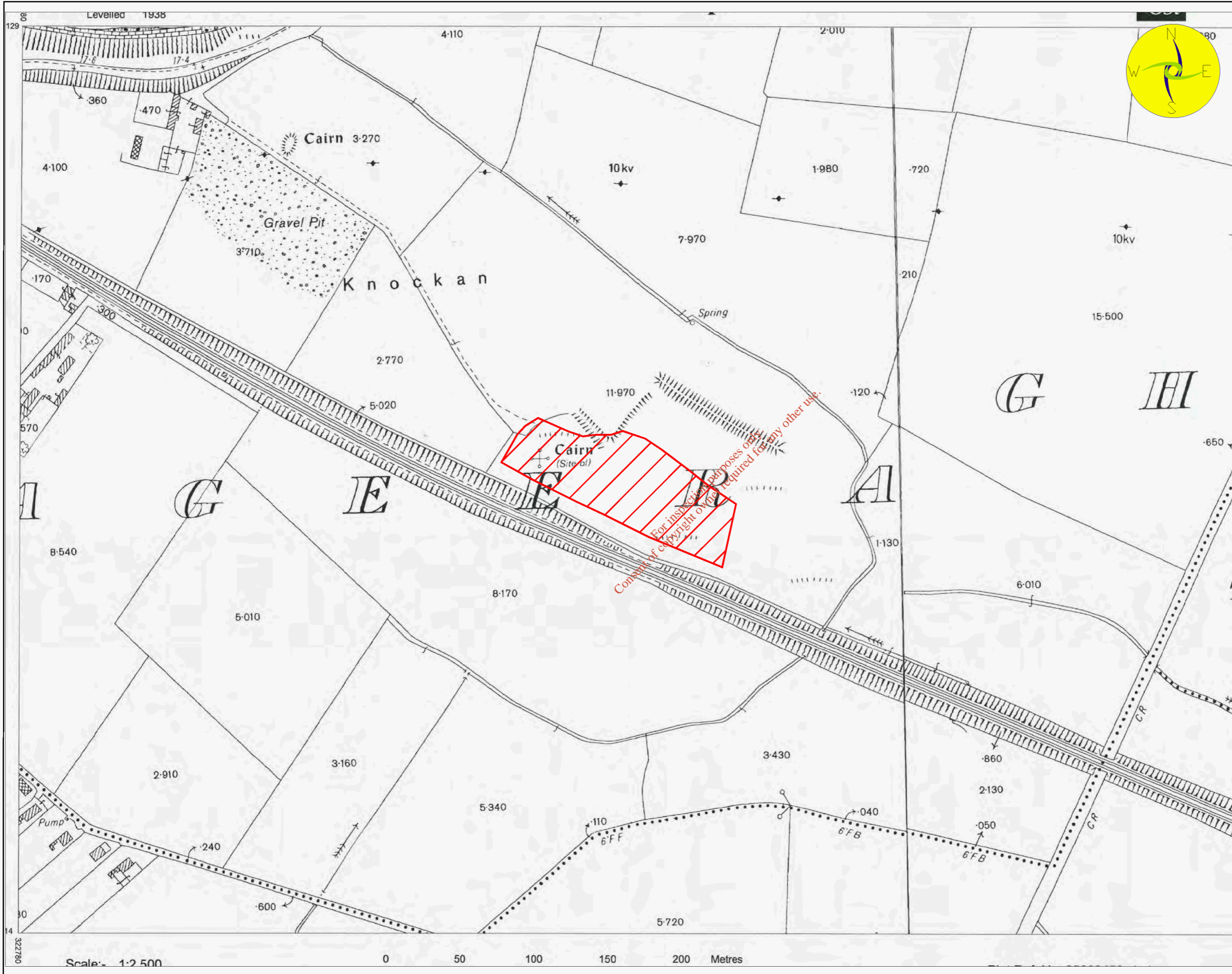
Prepared By: P.MCC
Checked: P.M.
Date: 16-8-18

Project Director: P.MULLROY



Drawing No.: Figure 4

Issue: 0



LEGEND

 SITE BOUNDARY

Issue	Date	Description	By	Chkd.

Client:
Winsac Ltd.

Project:
Phase II Site Investigation & Landfill Gas Survey, Barnageeragh Cove, Skerries, County Dublin

Title:
Site Location Ordnance Survey 25-inch Historical Mapping (Surveyed 1937)

Scale:
1:2,500@A3

Prepared by: P.MCC Checked: P.M. Date: 16-8-18
Project Director: P.MULROY



Drawing No.: **Figure 5** Issue: **0**