









LEGEND

-  LF1 Landfill Gas Probe Location (Magenta)
-  Route of Foul Rising Main
-  Edge of Landfill Waste Type 1
-  GS4 Shallow Gas Well Location (GS01-GS04)
-  BH7 Shallow Gas Well Location (GS01-GS04)
-  METP8 Location of Trialpit METP21

Issue	Date	Description	By	Chkd.
A	12.02.2018	Location of additional Type 1 and Type 2 Waste Outlines added	P.McC	P.M.

Client: Winsac Ltd.

Project: Barnageeragh Cove, Skerries, County Dublin

Title: Landfill Gas Probe Survey at western end (i.e. waste body/foul rising main interface)

Scale: 1:250@A3

Prepared by: P.MCC Checked: P.M. Date: 20-3-18

Project Director: P.MULROY



No part of this document may be reproduced or transmitted in any form or stored in any retrieval system of any nature without the written permission of the Consulting Engineering & Surveying firm, except as agreed in writing for use on the project for which the document was originally issued.

Drawing No.: Figure 14A ISSUE: 0