







LEGEND

-  SITE BOUNDARY
-  Route of Re-routed Stream (aboveground)
-  Route of Re-routed Stream (underground)
-  Location of Surface Water Monitoring Points (Upgradient & downgradient)

Issue	Date	Description	By	Chkd.

Client:		Winsac Ltd.	
Project:		Phase II Site Investigation & Landfill Gas Survey, Barnageeragh Cove, Skerries, County Dublin	
Title:		Site Hydrology & Stormwater Drainage Network Rerouted to North	
Scale:		1:1,500@A3	
Prepared by:	Checked:	Date:	
P.MCC	P.M.	20-08-18	
Project Director:		P.MULROY	



No part of this document may be reproduced or transmitted in any form or by any means electronic or mechanical, including photocopying, recording, or by any information storage and retrieval system, without the written permission of the Consulting Engineering and Copyright holder except as agreed for use on the project for which the document was originally issued.

Drawing No.: Figure 12

ISSUE: 0