










LEGEND

-  Amended outline of historic landfill after trialpitting
-  Location of Rising Main Sewer (600mm) with 5m buffer each side
-  Trialpit Location where domestic waste found (red surround)
-  Trialpit Location where C&D waste found (magenta surround)
-  Trialpit Location where inert subsoil was infilled (blue surround)
-  Trialpit Location where indigenous soil was found (green surround)
-  Residence No.

Issue	Date	Description	By	Chkd.

Client: **Winsac Ltd.**

Project: **Barnageeragh Cove, Skerries, County Dublin**

Title: **Findings of Trialpit Site Investigation Area (showing location of trialpits, type of waste & approx. extent of historic landfill)**

Scale: **1:750@A3**

Prepared by: P.MCC Checked: P.M. Date: 20-8-18

Project Director: P.MULROY

