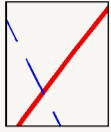
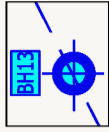


LEGEND



Amended outline of historic landfill after trialpitting



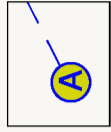
Location of deep groundwater/gas wells (Total 10)



Location for deep (to 8m) gas wells (Total 3)



Location for shallow gas wells (Total 4)



Section Line A-A'

Issue	Date	Description	P.M.C.	By	Checked
A	18.08.2017	Location of additional BH-BH13 added			

Client: Winsac Ltd.

Project: Phase II Site Investigation & Landfill Gas Survey, Barnageeragh Cove, Skerries, County Dublin

Title: Location of Section A-A'

Scale: 1:750@A3

Prepared by: P.MCC
Checked: P.M.
Date: 25-8-17

Project Director: P.MULLROY

Issue: 0
Drawing No.: Figure 17

