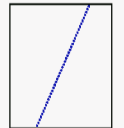






**LEGEND**

 Amended outline of historic landfill after trialpitting

 Location of Rising Main Sewer (600mm) with 5m buffer each side

 Location of deep groundwater/gas wells (Total 10)

 Location for deep (to 8m) gas wells (Total 3)

 Location for shallow gas wells (Total 4)

 Residence No.

Issue	Date	Description	By	Checked

Client:  
Winsac Ltd.

Project:  
Phase II Site Investigation & Landfill Gas Survey, Barnageeragh Cove, Skerries, County Dublin

Title:  
Location of Groundwater Monitoring Boreholes & Gas Monitoring Wells (showing extent of historic landfill)

Scale:  
1:750@A3

Prepared by:  
P.MCC

Checked:  
P.M.

Date:  
20-8-18

Project Director:  
P.MULROY

