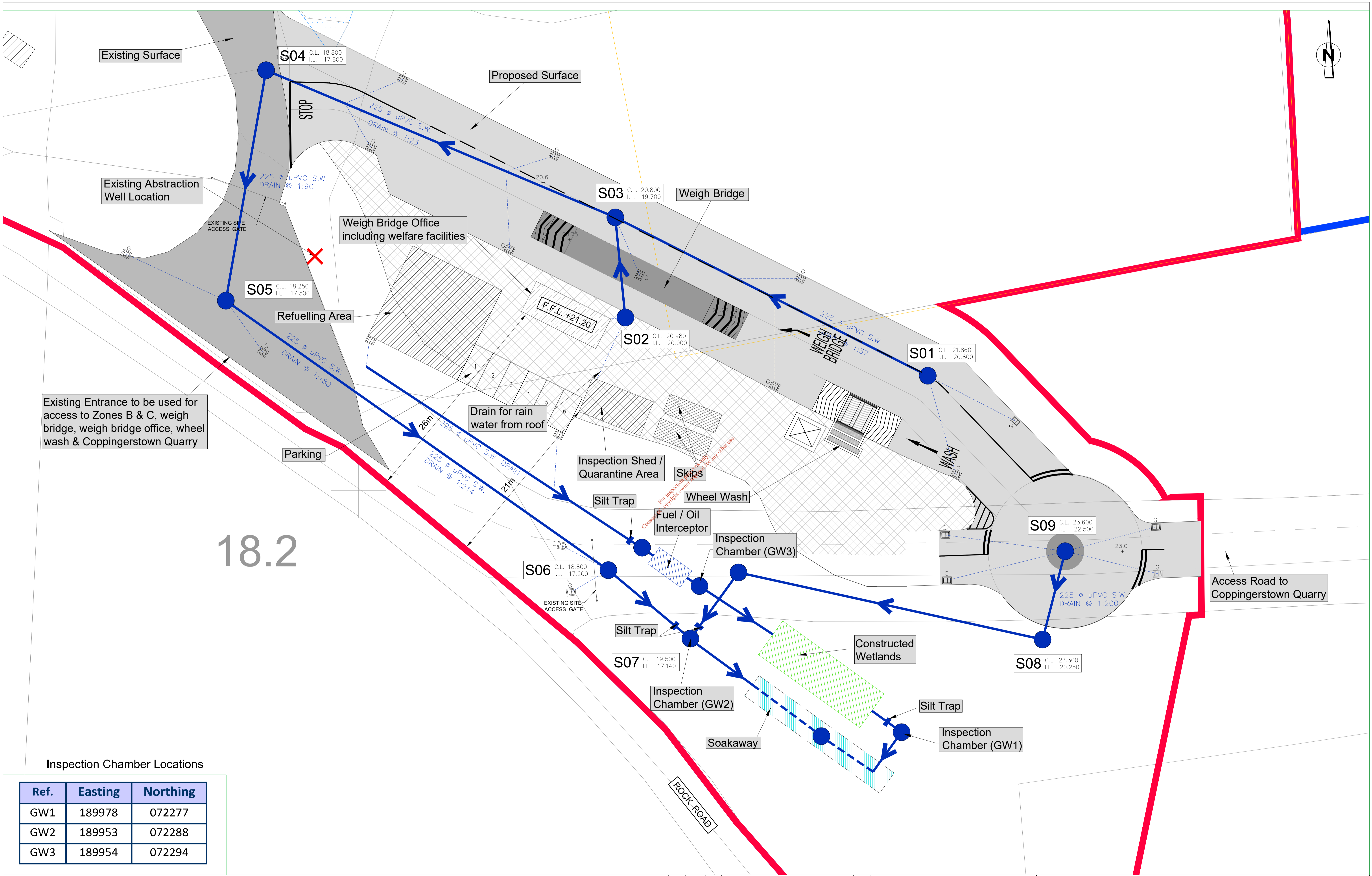
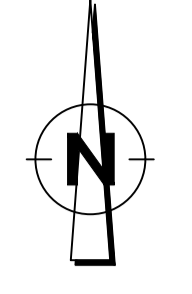


ATTACHMENT-3-2-1-UPDATED SITE PLAN DRAWINGS-JULY 2020

Title	Drawing No.	Current Rev. No.	Reason for update
Proposed Site Layout at Hardstanding Area and Proposed Drainage	CP17028WL0008	P03	Updated in July 2020 to include monitoring point GW3 and Irish National Grid Coordinates. Drawing Rev No. P02 is superseded.
Environmental Monitoring Locations	CP17028WL0017	P02	Updated in July 2020 to include monitoring point GW3. Drawing Rev No. P01 is superseded.

*For inspection purposes only.
Consent of copyright owner required for any other use.*



18.2

Inspection Chamber Locations

Ref.	Easting	Northing
GW1	189978	072277
GW2	189953	072288
GW3	189954	072294

NOTES

- This drawing is the property of RPS Group PLC, it is a confidential document and must not be copied, used, or its content divulged without prior written consent.
- Verifying Dimensions. The contractor shall verify dimensions against such other drawings or site conditions as pertain to this part of the work.
- Existing Services. Any information concerning the location of existing services indicated on this drawing is intended for general guidance only. It shall be the responsibility of the contractor to determine and verify the exact horizontal and vertical alignment of all cables, pipes, etc. (both underground and overhead) before work commences.
- Issue of Drawings. Hard copies, dwf and pdf will form a controlled issue of the drawing. All other formats (dwg, dxf etc.) are deemed to be an uncontrolled issue and any work carried out based on these files is at the recipient's own risk. RPS will not accept any responsibility for any errors arising from the use of these files, either by human error by the recipient, listing of un-dimensioned measurements, compatibility issues with the recipient's software, and any errors arising when these files are used to aid the recipient's drawing production, or setting out on site.
- Datum: Ordnance Survey Datum, Malin Head.
- Final Technical layout to be agreed with Planning Authority prior to construction.
- All Dimensions are indicative only and depend on the final system selected.

LEGEND :-

APPLICATION SITE AREA (157,237m²)

LANDS IN CONTROL OF LANDOWNERS (465846m²)

WAYLEAVE

OSI VECTOR MAPPING TILES :-
OS6388-A, OS6388-B

OSI DISCOVERY MAPPING TILE :-
OS1806_D

SITE AREA :-
157,237m²

MAPPING CENTER :-
589960 E, 572543 N (ITM)

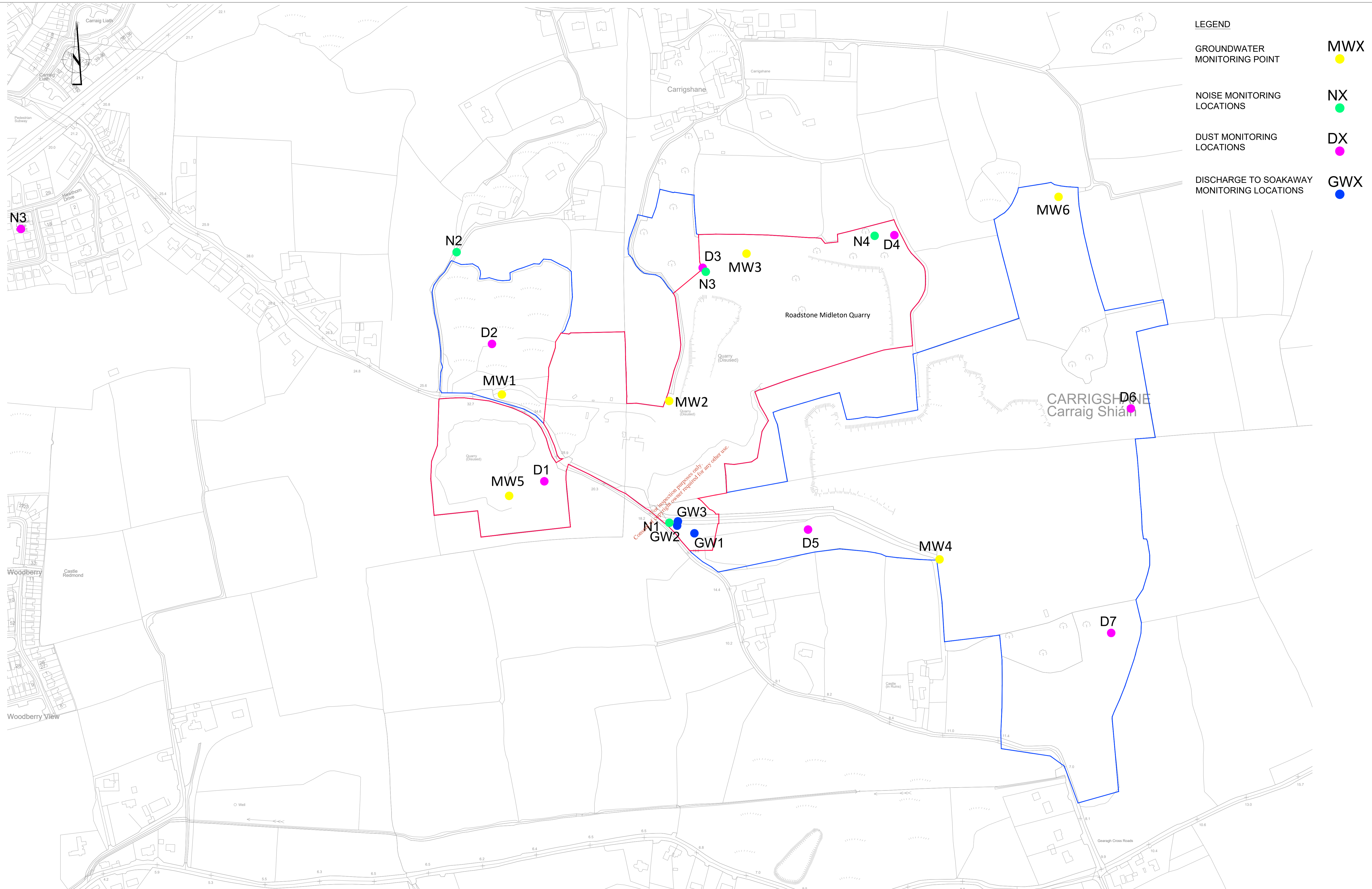
No.	Date	App	Amendment / Issue
P03	23.07.20	M.L.	ISSUE FOR WASTE LICENCE
P02	14.11.19	M.L.	ISSUE FOR WASTE LICENCE
P01	12.12.19	M.L.	ISSUE FOR WASTE LICENCE

Client	
Roadstone Limited	
Drawn By	Checked By
KT	MS
Approved By	Date
M.L.	Dec. '19

RPS		Innishmore Ballincollig Co. Cork Ireland		T +353 21 4865900 F +353 21 4873742 W www.rpsgroup.com/ireland E ireland@rpsgroup.com	
Project		Roadstone Midleton Site		Title	
Drawing Status		Sheet Size		Scale	
Draft		A1		1:200 @ A1 Half @ A3	

Drawing Number		Rev	
CP17028WL0008		P03	

Client	
Roadstone Limited	
Drawn By	Checked By
KT	MS
Approved By	Date
M.L.	Dec. '19



LEGEND	
GROUNDWATER MONITORING POINT	MWX ●
NOISE MONITORING LOCATIONS	NX ●
DUST MONITORING LOCATIONS	DX ●
DISCHARGE TO SOAKAWAY MONITORING LOCATIONS	GWX ●

- NOTES**
- This drawing is the property of RPS Group PLC, it is a confidential document and must not be copied, used, or its content divulged without prior written consent.
 - Verifying Dimensions. The contractor shall verify dimensions against such other drawings or site conditions as pertain to this part of the work.
 - Existing Services. Any information concerning the location of existing services indicated on this drawing is intended for general guidance only. It shall be the responsibility of the contractor to determine and verify the exact horizontal and vertical alignment of all cables, pipes, etc. (both underground and overhead) before work commences.
 - Issue of Drawings. Hard copies, dwf and pdf will form a controlled issue of the drawing. All other formats (dwg, dxf etc.) are deemed to be an uncontrolled issue and any work carried out based on these files is at the recipient's own risk. RPS will not accept any responsibility for any errors arising from the use of these files, either by human error by the recipient, listing of un-dimensioned measurements, compatibility issues with the recipient's software, and any errors arising when these files are used to aid the recipient's drawing production, or setting out on site.
 - Datum: Ordnance Survey Datum, Malin Head.
 - Final Technical layout to be agreed with Planning Authority prior to construction.
 - All Dimensions are indicative only and depend on the final system selected.

APPLICATION SITE AREA (157,237m²)

LANDS IN CONTROL OF LANDOWNERS (465846m²)

OSI VECTOR MAPPING TILES :- OS6388-A, OS6388-B	<table border="1"> <tr> <th>No.</th> <th>Date</th> <th>CHK</th> <th>APP</th> <th>Amendment / Issue</th> </tr> <tr> <td>P02</td> <td>23.07.20</td> <td>M.T.</td> <td>M.S.</td> <td>ISSUE FOR WASTE LICENSE</td> </tr> <tr> <td>P01</td> <td>12.12.19</td> <td>M.T.</td> <td>M.S.</td> <td>ISSUE FOR WASTE LICENSE</td> </tr> </table>	No.	Date	CHK	APP	Amendment / Issue	P02	23.07.20	M.T.	M.S.	ISSUE FOR WASTE LICENSE	P01	12.12.19	M.T.	M.S.	ISSUE FOR WASTE LICENSE
No.		Date	CHK	APP	Amendment / Issue											
P02	23.07.20	M.T.	M.S.	ISSUE FOR WASTE LICENSE												
P01	12.12.19	M.T.	M.S.	ISSUE FOR WASTE LICENSE												
OSI DISCOVERY MAPPING TILE :- OS1806_D																
SITE AREA :- 157,237m ²	MAPPING CENTER :- 589960 E, 572543 N (ITM)															

Client	
Roadstone Limited	
Drawn By	Checked By
KT	M.S.
Approved By	Date
M.L.	Dec. '19

Project	
Roadstone Midleton Site	
Drawing Status	Sheet Size
	A1
Scale	1:2000 @ A1 Half @ A3

RPS	
Innishmore Ballincellig Co. Cork Ireland	
T	+353 21 4865900
F	+353 21 4873742
W	www.rpsgroup.com/ireland
E	ireland@rpsgroup.com

Drawing Number	Rev
CP17028WL0017	P02
Title	
PROPOSED ENVIRONMENTAL MONITORING LOCATIONS	