

SITE LOCATION

**WOODVILLE PIG FARM LTD,
WOODVILLE,
BALLYMACKEY,
NENAGH,
CO. TIPPERARY**

2020

*For inspection purposes only
Consent of copyright owner required for any other use.*

Attachment 3.2.3.

CURRENT LICENCE REF: P0467-02

Application Ref: LA004791

Surveyed 1838-1840
 Revised 1901-1955
 Levellad 1955

Record PLACE Map



RECORD PLACE MAP FOR
 WOODVILLE PIG FARM LTD
 @ WOODVILLE, BALLYMACKAY,
 CO. TIPPERARY.

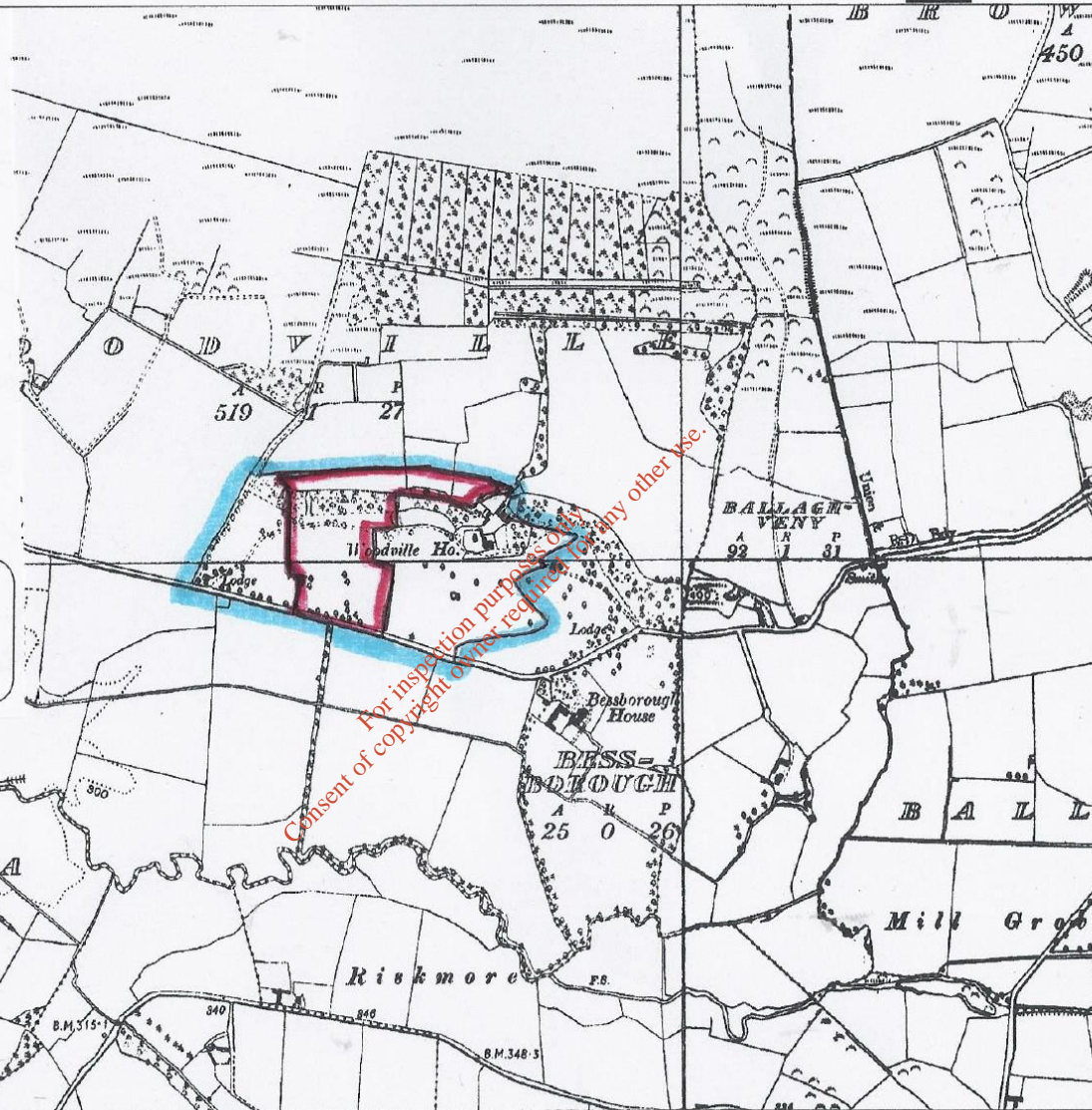
EXTRACT FROM TIPPERARY O15&O21

Ordnance Survey Ireland
Licence No AR0076219
 © **Ordnance Survey Ireland**
Government of Ireland

DRAWN: B.England.
 DATE: 30/10/19.
 SCALE: 1:10560.

Brian England
Draughting Services

Stoneyacre, Telephone: (0505) 42336.
 Cloughjordan, Email: brimoeng@eircom.net
 Co. Tipperary.



682941
 596490, 682033
 681125
 597720

ITM CENTRE PT COORDS

RED - SITE
WOODVILLE PIG FARM
DESCRIPTION
BLUE - LAND
OWNERSHIP

MAP SHEETS

6 inch
 OY048 TY015
 TY016 TY021
 TY022



Arna bhonnús agus arna foilsíú ag Suirbhéireacht Ordánais Éireann, Páirc an Fhionnshíobáin, Baile Átha Cliath 4, Éire.
 Compiled and published by Ordnance Survey Ireland, Phoenix Park, Dublin 8, Ireland.

Béarla: An t-ábairt seo a bhaineann le h-ordánú na dtíortha agus le h-ordánú na dtíortha. Ní ceadúndar a dhéanamh aon chópú nó aon athscrúdú a dhéanamh ar an t-ábairt seo gan cead. Ní ceadúndar a dhéanamh aon chópú nó aon athscrúdú a dhéanamh ar an t-ábairt seo gan cead.

Each road or course: Ní ceadúndar a dhéanamh aon chópú nó aon athscrúdú a dhéanamh ar an t-ábairt seo gan cead. Ní ceadúndar a dhéanamh aon chópú nó aon athscrúdú a dhéanamh ar an t-ábairt seo gan cead.

All rights reserved. No part of this publication may be copied, reproduced or transmitted in any form or by any means without the prior written permission of the copyright owners.

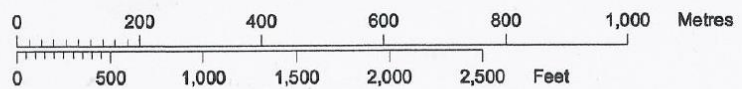
Ní ceadúndar a dhéanamh aon chópú nó aon athscrúdú a dhéanamh ar an t-ábairt seo gan cead. Ní ceadúndar a dhéanamh aon chópú nó aon athscrúdú a dhéanamh ar an t-ábairt seo gan cead.

Ní ceadúndar a dhéanamh aon chópú nó aon athscrúdú a dhéanamh ar an t-ábairt seo gan cead. Ní ceadúndar a dhéanamh aon chópú nó aon athscrúdú a dhéanamh ar an t-ábairt seo gan cead.

© Suirbhéireacht Ordánais Éireann, 2011
 © Ordnance Survey Ireland, 2011



Scale:- 1:10,560
 Scála:- 1:10,560



Plot Ref. No. 19612803_1
 Plot Date 01-OCT-2011

NOTE: The site boundary (red) does not relate to the EPA IE licence site boundary. See Attachment 3.2.2_Site-Plan for licenced site boundary.

Surveyed 2000
Revised 2011
Levelled

Rural PLACE Map



SITE LOCATION MAP FOR
WOODVILLE PIG FARM LTD
@ WOODVILLE, BALLYMACKEY,
CO. TIPPERARY.

EXTRACT FROM TIPPERARY OS 4222

**Ordnance Survey Ireland
Licence No. AR007620
© Ordnance Survey Ireland
Government of Ireland**

DRAWN: B.England.
DATE: 03/02/2020
SCALE: 1:2500.

*Brian England
Draughting Services*

Stoneyacre, Telephone:(0505) 42336.
Cloughjordan, Email: brimoeng@eircom.net
Co.Tipperary.

Proposed Structures in Green
Site in Red = 4.553 HA



682248
596732
681818
596732

ITM CENTRE PT COORDS
596490,682033

DESCRIPTION

MAP SHEETS

Digital Map
4222



Arna thionsaigh agus arna threisiú ag Suirbhéireacht Ordánais Éireann, Páirc an Fhionnulaice, Baile Átha Cliath 8, Éire.
Compiled and published by Ordnance Survey Ireland, Phoenix Park, Dublin 8, Ireland.

Síoraíonn stáirgeadh reamhóidreálaí na cúlchruinní Stáirbhéireacht Ordánais Éireann agus Rialtas na hÉireann.
Unauthorized reproduction infringes Ordnance Survey Ireland and Government of Ireland copyright.

Gach cead ar conaímh. Ní ceadnathach aon chuid den fhótoleaschán seo a chloipeáil, a stáirgeadh nó a thránchar in aon fhorm nó ar aon bhealach gan cead i scríbhinn roimh nó ó úrthair an chloipeáil.

All rights reserved. No part of this publication may be copied, reproduced or transmitted in any form or by any means without the prior written permission of the copyright owners.

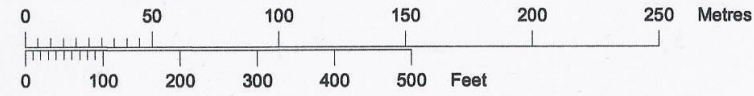
Ní hionann bóthar, bealach nó cosán a bheith ar an léarscáil seo agus fianaise ar chread sí. The representation on this map of a road, track or footpath is not evidence of the existence of a right of way.

Ní thaispeánann léarscáil de chuid Ordánais Stáirbhéireacht na hÉireann teorainn phróibhléid de mhachnaim, ná úrthreacht de ghineithe feadúcháin.
Ordnance Survey maps never show legal property boundaries, nor do they show ownership of physical features.

© Suirbhéireacht Ordánais Éireann, 2011
© Ordnance Survey Ireland, 2011



Scale:- 1:2,500
Scála:- 1:2,500



Plot Ref. No. 19612803_1_1
Plot Date 01-OCT-2011

NOTE: The site boundary (red) does not relate to the EPA IE licence site boundary. See Attachment 3.2.2_Site-Plan for licenced site boundary.