
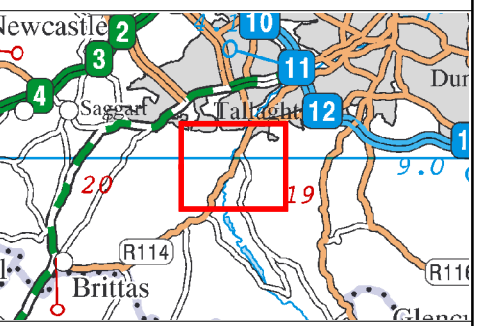





Legend

 Site Boundary



Client

 South Dublin County Council

Project
**Bohernabreena Landfill
 Environmental Risk Assessment**

Title
Site Location

Figure: 2.1



West Pier Business Campus,
 Dun Laoghaire,
 Co. Dublin,
 Ireland.
 T: +353 (0) 1 4882900
 E: ireland@rpsgroup.com
 W: rpsgroup.com/ireland

Issue Details		
Drawn By: HF	Project No. MDR1489	
Checked By: BMcP	File Ref:	
Approved By: BMcP	MDR1489Arc0001D01	
Scale: 1:10,000 @ A3	Drawing No.	Rev:
Date: 19/12/2018	Arc0001	D01

NOTE:

1. This drawing is the property of RPS Group Ltd. It is a confidential document and must not be copied, used, or its contents divulged without prior written consent.
2. All levels are referred to Ordnance Datum, Malin head.
3. Ordnance Survey Ireland Licence EN 0005018 ©Copyright Government of Ireland.