

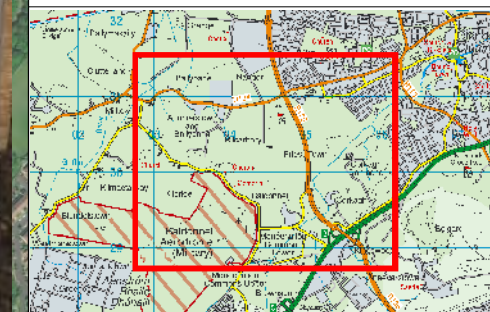
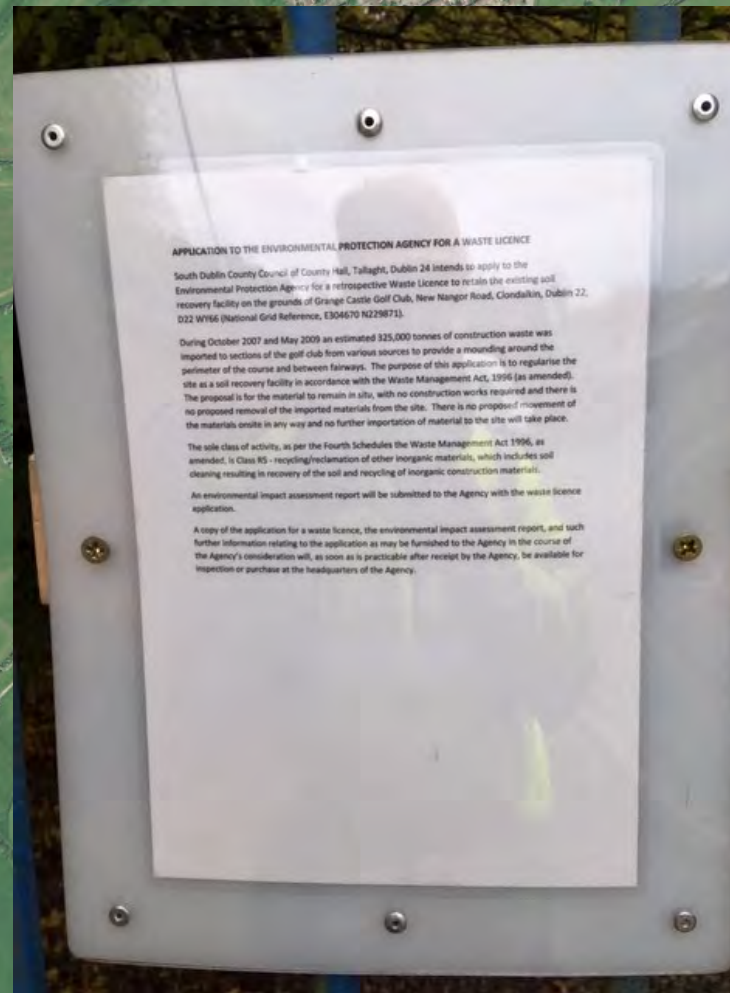




Legend

-  Site Boundary (covered by Waste Licence)
-  Grange Castle Golf Club Boundary



Client

Project
**Grange Castle Golf Club
Waste Licence**

Title
**Site Layout &
Licence Boundary**

Figure: 1.2



West Pier Business Campus,
Dun Laoghaire,
Co. Dublin,
Ireland.
T: +353 (0) 1 4882900
E: Ireland@rpsgroup.com
W: rpsgroup.com/ireland

Issue Details

Drawn By: HF	Project No. MDR1223	
Checked By: BMcP	File Ref:	
Approved By: BMcP	MDR1223Arc1002D01	
Scale: 1:10,000 @ A3	Drawing No.	Rev:
Date: 08/08/2018	Arc1002	D01

NOTE: 1. This drawing is the property of RPS Group Ltd. It is a confidential document and must not be copied, used, or its contents divulged without prior written consent.
2. All levels are referred to Ordnance Datum, Malin head.
3. Ordnance Survey Ireland Licence EN 0005018
©Copyright Government of Ireland.

Source: Esri, DigitalGlobe, GeoEye, Earthstar Geographics, CNES/Airbus DS, USDA, USGS, AeroGRID, IGN, and the GIS User Community