

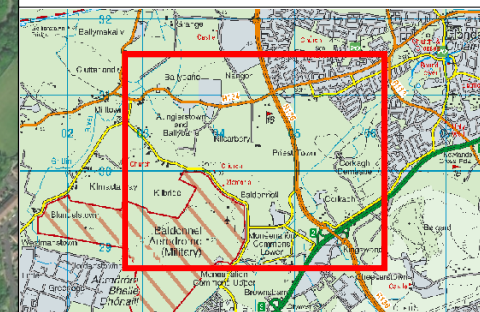


Legend

-  Site Boundary (covered by Waste Licence)
-  Grange Castle Golf Club Boundary



Client

Project
Grange Castle Golf Club
Waste Licence

Title
Site Plan

Figure: 1.1



**West Pier Business Campus,
Dun Laoghaire,
Co. Dublin,
Ireland.**
T: +353 (0) 1 4882900
E: ireland@rpsgroup.com
W: rpsgroup.com/ireland

Issue Details

Drawn By: HF	Project No. MDR1223
Checked By: BMcP	File Ref: MDR1223Arc1001D01
Approved By: BMcP	Drawing No. Arc1001
Scale: 1:10,000 @ A3	Rev: D01
Date: 02/08/2018	

NOTE: 1. This drawing is the property of RPS Group Ltd. It is a confidential document and must not be copied, used, or its contents divulged without prior written consent.
2. All levels are referred to Ordnance Datum, Malin head.
3. Ordnance Survey Ireland Licence EN 0005018 ©Copyright Government of Ireland.

Source: Esri, DigitalGlobe, GeoEye, Earthstar Geographics, CNES/Airbus DS, USDA, USGS, AeroGRID, IGN, and the GIS User Community