



Location of Site Notice at Site Entrance

Initial  
Golf Course  
Development

Phase 2

Phase 1

Phase 3

APPLICATION TO THE ENVIRONMENTAL PROTECTION AGENCY FOR A WASTE LICENCE

South Dublin County Council of County Hall, Tallaght, Dublin 24 intends to apply to the Environmental Protection Agency for a retrospective Waste Licence to retain the existing soil recovery facility on the grounds of Grange Castle Golf Club, New Hanger Road, Clonsilla, Dublin 22, D22 W166 (National Grid Reference: E304670 N229871).



During October 2007 and May 2009 an estimated 325,000 tonnes of construction waste was imported to sections of the golf club from various sources to provide a reroading around the perimeter of the course and between fairways. The purpose of this application is to regularise the site as a soil recovery facility in accordance with the Waste Management Act, 1996 (as amended). The proposal is for the material to remain in situ, with no construction works required and there is no proposed removal of the imported materials from the site. There is no proposed movement of the materials onsite in any way and no further importation of material to the site will take place.

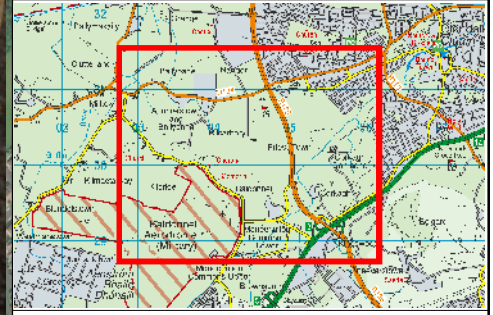
The site class of activity, as per the Fourth Schedule the Waste Management Act 1996, as amended, is Class R5 - recycling/reclamation of other inorganic materials, which includes soil cleaning resulting in recovery of the soil and recycling of inorganic construction materials.

An environmental impact assessment report will be submitted to the Agency with the waste licence application.

A copy of the application for a waste licence, the environmental impact assessment report, and such further information relating to the application as may be furnished to the Agency in the course of the Agency's consideration will, as soon as is practicable after receipt by the Agency, be available for inspection or purchase at the headquarters of the Agency.

Legend

-  Site Boundary (covered by Waste Licence)
-  Grange Castle Golf Club Boundary



Client

Project  
Grange Castle Golf Club  
Waste Licence

Title  
Site Layout &  
Licence Boundary

Figure: 1.2



West Pier Business Campus,  
Dun Laoghaire,  
Co. Dublin,  
Ireland.  
T: +353 (0) 1 4882900  
E: ireland@rpsgroup.com  
W: rpsgroup.com/ireland

Issue Details		
Drawn By: HF	Project No. MDR1223	
Checked By: BMcP	File Ref:	
Approved By: BMcP	MDR1223Arc1002D01	
Scale: 1:10,000 @ A3	Drawing No.	Rev:
Date: 08/08/2018	Arc1002	D01

NOTE: 1. This drawing is the property of RPS Group Ltd. It is a confidential document and must not be copied, used, or its contents divulged without prior written consent.  
2. All levels are referred to Ordnance Datum, Malin head.  
3. Ordnance Survey Ireland Licence EN 0005018  
©Copyright Government of Ireland.

Source: Esri, DigitalGlobe, GeoEye, Earthstar Geographics, CNES/Airbus DS, USDA, USGS, AeroGRID, IGN, and the GIS User Community