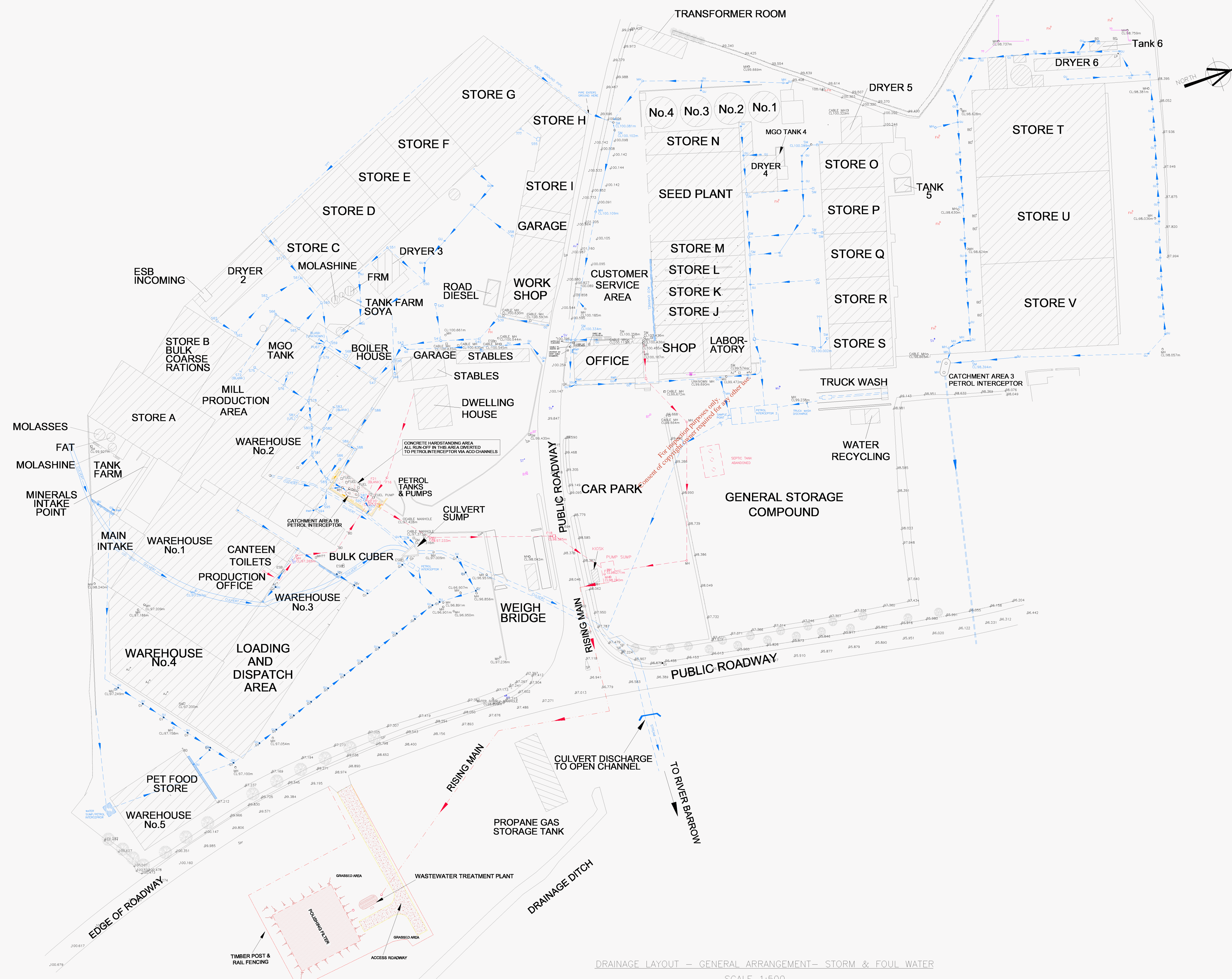
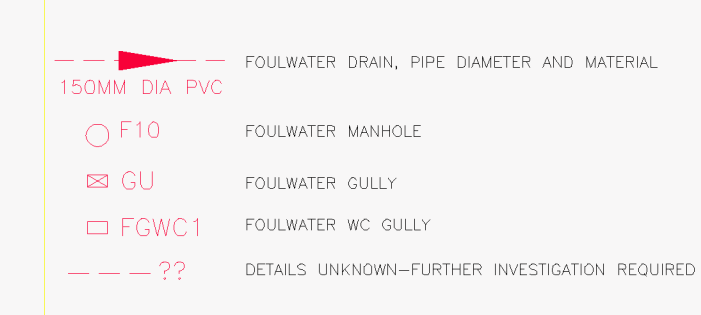
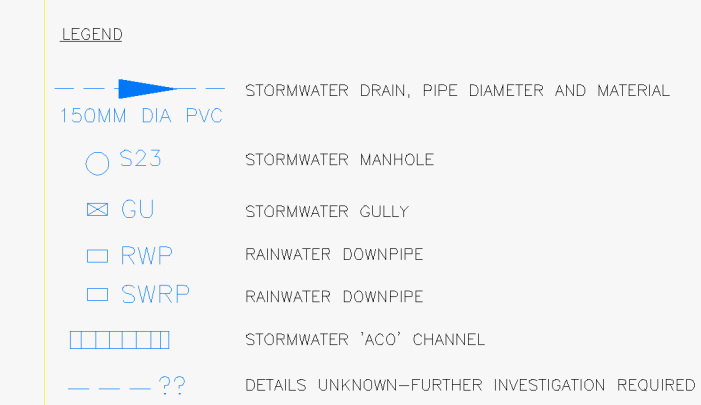


- NOTES:-
- DO NOT SCALE FROM THIS DRAWING. USE FIGURED DIMENSIONS ONLY.
  - DRAWING DERIVED FROM INTERPRETATION OF DETAILS & DRAWING PROVIDED BY LACEY'S GRASS SERVICES LTD & REDMILLS LTD.
  - THE LOCATION OF ALL STORM, FOUL & PROCESS PIPEWORK IS APPROXIMATED FROM ON-SITE TAPED MEASUREMENTS AND INFORMATION DERIVED FROM CCTV SURVEY. NO TOPOGRAPHICAL SURVEY TO MAP & FIX THE LOCATIONS OF DRAINAGE INFRASTRUCTURE HAS BEEN UNDERTAKEN.
  - COVER LEVELS & INVERT LEVELS ARE NOT PROVIDED AS PART OF THIS SURVEY.



INFORMATION DRAWING ONLY  
NOT TO BE USED FOR CONSTRUCTION

rev.	date	amendment	dm	ckd
A	15.10.07	ISSUED TO CLIENT	BB	PMS



EXISTING FOUL & SURFACE WATER DRAINAGE LAYOUT

AS-BUILT DETAILS  
GENERAL ARRANGEMENT DRAWING

INNOVATION CENTRE  
GREEN ROAD  
CARLOW

TELEPHONE: 059 91 33084  
FAX: 059 91 40499  
EMAIL: info@ie.ie

DRAWING STATUS:	REPORT	SCALE:	AS SHOWN A1
DRAWING NUMBER:	IE385_010	DATE:	15.10.07
REV:	A	CHECKED:	PMS
APPROVED:		DATE:	15.10.07

DRAINAGE LAYOUT - GENERAL ARRANGEMENT- STORM & FOUL WATER  
SCALE 1:500

ALL MODIFICATIONS TO BE CARRIED OUT USING THE AUTOCAD SYSTEM ONLY FILE NO - FV356\_010.DWG AND BE PLOTTED USING THE FOLLOWING PLOTTER SETTINGS

IE Consulting Engineers. This drawing is a computer generated drawing and shall not be reproduced for any purpose without written permission. It is to be used only for the purpose for which it is designed.