



TIER 2/3 ENVIRONMENTAL RISK ASSESSMENT

LIMERICK CITY COUNCIL SITE
ST. MARY'S PARK
LIMERICK

APPENDIX 1

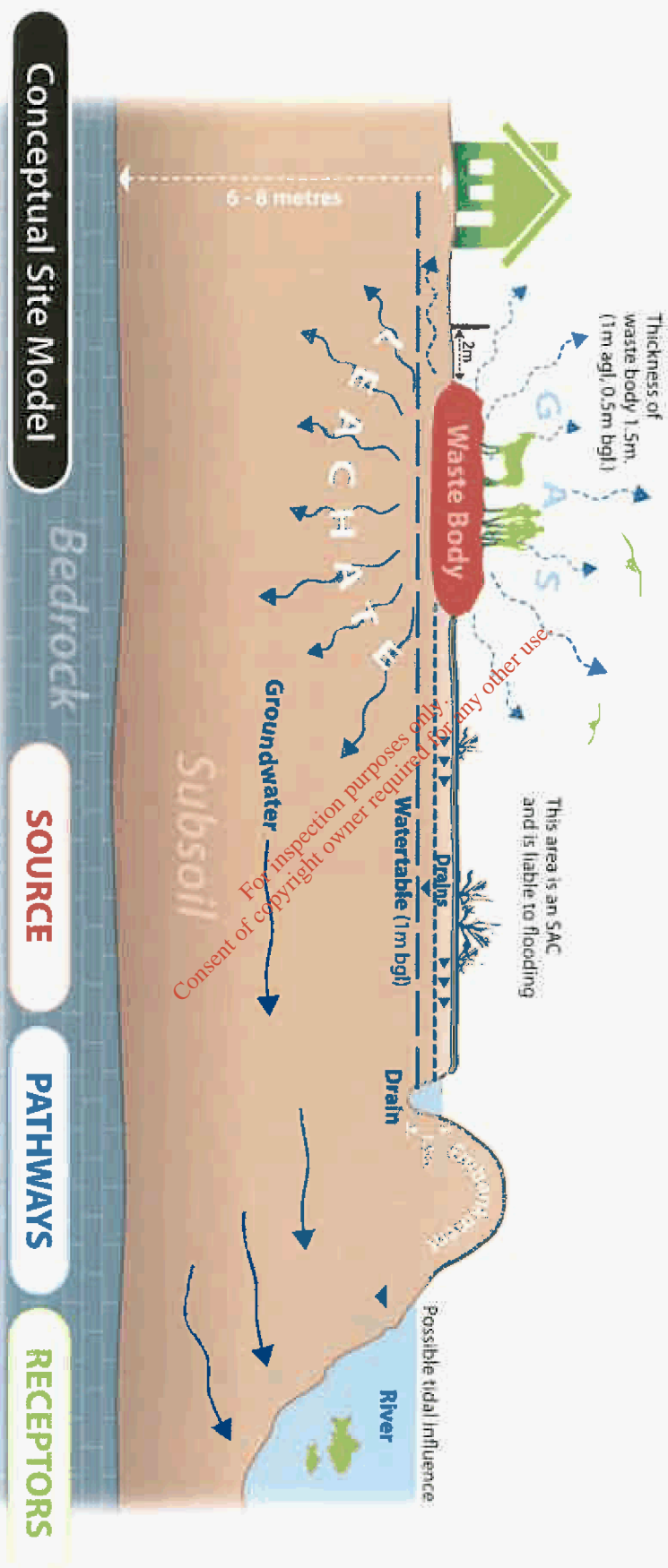
SITE MAPS

For inspection purposes only. Consent of copyright owner required for any other use.




VERDE REF	20476
-----------	-------





- Note:
- SAC liable to flooding and is known to flood parts of waste body;
 - All measurements are approximations.

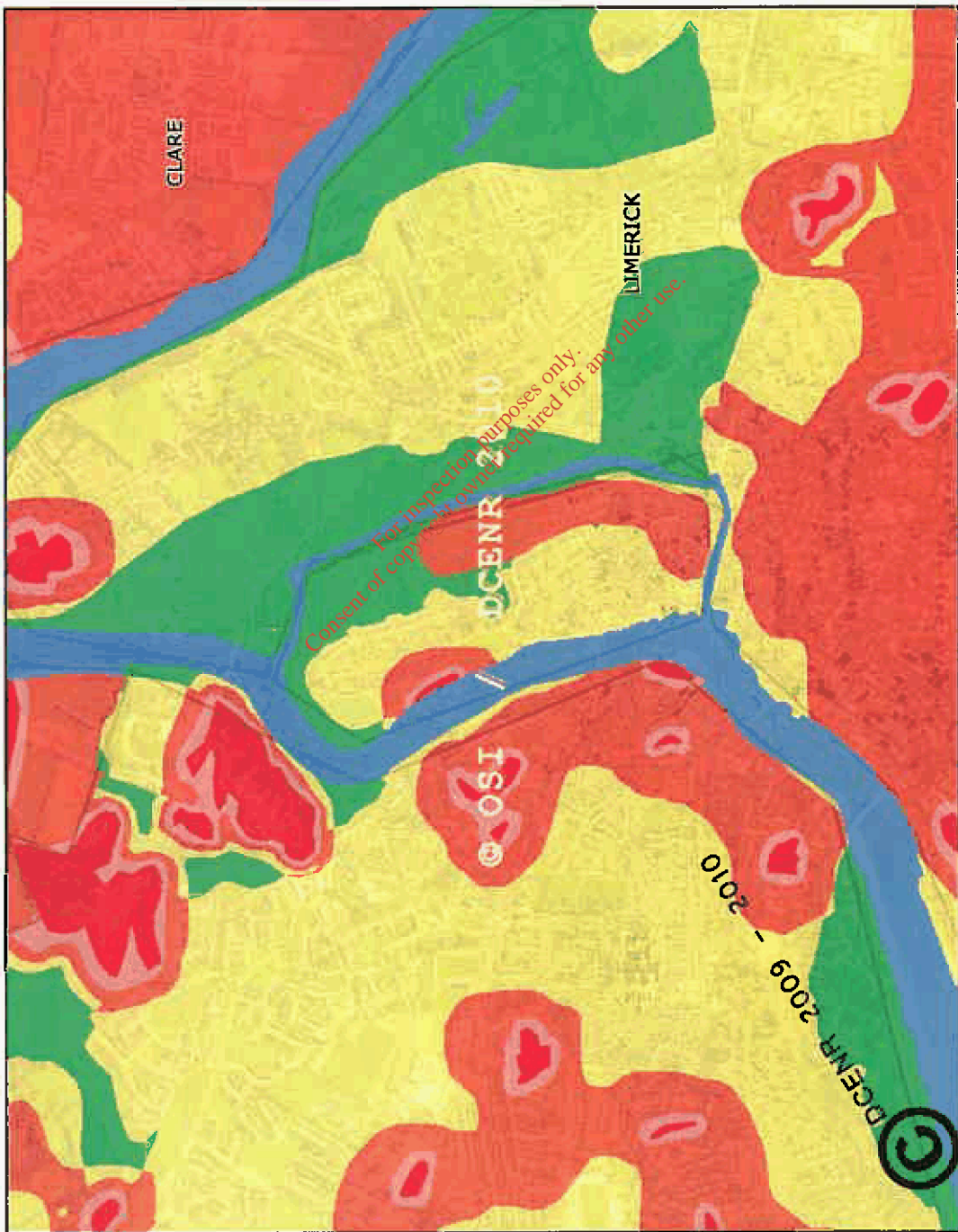
 www.verde.ie Tel: +353 (0)1 281 1260	Title: Conceptual Site Model (CSM)		
	Client: Limerick City Council	Date: July 2011	Job Ref: 20476
		Figure 2	



St Mary's Park - National Vulnerability Map



- Legend**
- Vulnerability**
- X (Rock near Surface or Karst)
 - E - Extreme
 - H - High
 - M - Moderate
 - L - Low
 - NA - High to Low. Only an interim study took place.
 - Water
 - No Data Available
 - County Boundaries
 - Watermark



Copyright of copyright is not required for any other use.
 For inspection purposes only.

This map and its data may not be used or reproduced for commercial purposes without the prior written permission of Ordnance Survey of Ireland. This map is a user generated static output from an internet mapping site and is for general reference only. Data layers that appear on this map may or may not be accurate, current, or otherwise reliable.

Snapshot Date: 25-Jul-2011