



Priority Geotechnical Ltd.
 Tel: 021 4631600
 Fax: 021 4638690
 www.prioritygeotechnical.ie

Trial Pit No
TP19
 Sheet 1 of 1

Project Name: Fassaroe Historic Landfills


Project No.
 P15180

Co-ords: 723059.40 - 718333.16
 Level: 92.69

Date
 09/12/2015

Location: Co. Wicklow

Dimensions (m):



Scale
 1:25

Client: RPS

Depth:
 4.50

Logged
 DM

Water Strike	Samples & In Situ Testing			Depth (m)	Level (m)	Legend	Stratum Description
	Depth	Type	Results				
				0.30	92.39		(MADE GROUND) Topsoil
				0.90	91.79		(MADE GROUND) Firm grey slightly gravelly, sandy Clay. <small>0.30m bgl to 4.50m bgl Engineer described strong unidentified odour</small>
	2.00	ES					(MADE GROUND) Waste described as plastics, household waste, glass, timber, textiles including rugs, rubber tyres and pipes.
				4.50	88.19		End of Pit at 4.50m


For inspection purposes only.
 Consent of copyright owner required for any other use.

Stability: Moderate
 Plant: 13t tracked machine
 Backfill: Arisings

Groundwater: None encountered

Remarks: Trial pit terminated at 4.50m bgl at the maximum reach of the digger.

FASSAROE Trial Pit Photographic Record



For inspection purposes only.
Consent of copyright owner required for any other use.

Number:

TP19

Project
Project No
Engineer

Fassaroe Co. Wicklow
P15180
RPS Consulting

FASSAROE Trial Pit Photographic Record



For inspection purposes only.
Consent of copyright owner required for any other use.

Number:

TP19

**Project
Project No
Engineer**

Fassaroe Co. Wicklow
P15180
RPS Consulting



Priority Geotechnical Ltd.
 Tel: 021 4631600
 Fax: 021 4638690
 www.prioritygeotechnical.ie

Trial Pit No
TP20
 Sheet 1 of 1

Project Name: Fassaroe Historic Landfills Project No. P15180 Co-ords: 722705.01 - 718384.46 Date: 10/12/2015
 Level: 105.13

Location: Co. Wicklow Dimensions (m): 4.00 x 1.20 Scale: 1:25
 Client: RPS Depth: 4.50 Logged DM

Water Strike	Samples & In Situ Testing			Depth (m)	Level (m)	Legend	Stratum Description
	Depth	Type	Results				
				0.10	105.03		(MADE GROUND) Topsoil
				1.20	103.93		(MADE GROUND) Grey firm slightly gravelly, sandy Silt with occasional plastic fragments. Gravel is fine to coarse and sub-angular. Sand is fine to coarse. <i>0.10m bgl to 4.50m bgl Engineer notes slight unidentified odour.</i>
				2.10	103.03		(MADE GROUND) Slightly gravelly, silty Sand. Gravel is fine to coarse and sub-rounded. Sand is fine to coarse.
				4.50	100.63		(MADE GROUND) Waste described as household waste in a sandy Silt matrix. Sand is fine to medium. Engineer describes more Silt content than waste content.
	4.00	ES					End of Pit at 4.50m

For inspection purposes only.
 Consent of copyright owner required for any other use.

Stability: Good Groundwater: None encountered
 Plant: 13t tracked machine
 Backfill: Arisings

Remarks: Trial pit terminated at 4.5m bgl at the maximum reach of the digger.

FASSAROE Trial Pit Photographic Record



Number:

TP20

**Project
Project No
Engineer**

Fassaroe Co. Wicklow
P15180
RPS Consulting

FASSAROE Trial Pit Photographic Record



For inspection purposes only.
Consent of copyright owner required for any other use.

Number: TP20	Project Fassaroe Co. Wicklow Project No P15180 Engineer RPS Consulting	
---------------------	---	--

Project Name: Fassaroe Historic Landfills **Project No.:** P15180 **Co-ords:** 722764.01 - 718385.63
Level: 103.15 **Date:** 10/12/2015

Location: Co. Wicklow **Dimensions (m):** **Scale:** 1:25

Client: RPS **Depth:** 4.50 **Logged:** DM



Water Strike	Samples & In Situ Testing			Depth (m)	Level (m)	Legend	Stratum Description
	Depth	Type	Results				
				1.00	102.15		(MADE GROUND) Firm dark grey slightly gravelly, sandy Silt. Gravel is fine to coarse and sub-rounded. Sand is fine to coarse.
				2.20	100.95		(MADE GROUND) Firm grey very sandy Silt with occasional plastic fragments. Sand is fine to coarse.
	3.00	ES		4.50	98.65		(MADE GROUND) Waste described as rubber, glass, paper and household waste. <i>2.20m bgl to 4.50m bgl Engineer noted strong unidentified odour</i>
							End of Pit at 4.50m

Consent of copyright owner required for any other use.
 For inspection purposes only.

Stability: Moderate **Groundwater:** None encountered
Plant: 13t tracked machine
Backfill: Arisings

Remarks: Trial pit terminated at 4.50m bgl at the maximum reach of the digger.

FASSAROE Trial Pit Photographic Record



For inspection purposes only.
Consent of copyright owner is required for any other use.

Number:

TP21

Project
Project No
Engineer

Fassaroe Co. Wicklow
P15180
RPS Consulting

FASSAROE Trial Pit Photographic Record



Number:

TP21

Project
Project No
Engineer

Fassaroe Co. Wicklow
P15180
RPS Consulting

Project Name: Fassaroe Historic Landfills	Project No.: P15180	Co-ords: 722808.05 - 718372.09 Level: 102.30	Date: 10/12/2015
--	----------------------------	---	-------------------------

Location: Co. Wicklow	Dimensions (m): 4.50 1.20	Scale: 1:25
Client: RPS	Depth: 4.50	Logged: DM

Water Strike	Samples & In Situ Testing			Depth (m)	Level (m)	Legend	Stratum Description
	Depth	Type	Results				
							Topsoil
				0.50	101.80		Grey slightly gravelly, very silty Sand. Gravel is fine to coarse and sub-angular to sub-rounded. Sand is fine to medium.
	1.50	ES					At 1.10m bgl thin layer of plastics
				2.60	99.70		Soft grey slightly gravelly, very sandy SILT. Gravel is fine to coarse and sub-angular. Sand is fine to coarse.
				3.60	98.70		Soft grey slightly gravelly, very sandy SILT with peat lenses. Gravel is fine to coarse and sub-angular. Sand is fine to coarse.
				4.50	97.80		End of Pit at 4.50m

For inspection purposes only.
Consent of copyright owner required for any other use.

Stability: Good	Groundwater: None encountered
Plant: 13t tracked machine	
Backfill: Arisings	

Remarks: Trial pit terminated at 4.50m bgl at the maximum reach of the digger.

FASSAROE Trial Pit Photographic Record




Number:

TP22

Project
Project No
Engineer

Fassaroe Co. Wicklow
P15180
RPS Consulting

FASSAROE Trial Pit Photographic Record



For inspection purposes only.
Consent of copyright owner required for any other use.

Number:

TP22

Project
Project No
Engineer

Fassaroe Co. Wicklow
P15180
RPS Consulting

Project Name: Fassaroe Historic Landfills **Project No.:** P15180 **Co-ords:** 722761.86 - 718310.22 **Date:** 09/12/2015
Level: 103.65

Location: Co. Wicklow **Dimensions (m):** 1.20 x 4.00 **Scale:** 1:25

Client: RPS **Depth:** 4.50 **Logged:** DM


Water Strike	Samples & In Situ Testing			Depth (m)	Level (m)	Legend	Stratum Description
	Depth	Type	Results				
				0.20	103.45		(MADE GROUND) Topsoil
				0.50	103.15		(MADE GROUND) Firm grey gravelly Clay.
				1.00	102.65		(MADE GROUND) Waste described as plastics, paper, metal, textiles, footwear and general household waste with low clay content. <i>0.50m bgl to 4.50m bgl Engineer noted strong unidentified odour.</i>
				1.70	101.95		(MADE GROUND) Grey sandy Silt. Sand is fine to coarse.
	2.50	ES					(MADE GROUND) Waste described as plastics, paper, metal, textiles, footwear and general household waste.
				4.50	99.15		End of Pit at 4.50m

For inspection purposes only. Consent of copyright owner required for any other use.

Stability: Moderate **Plant:** 13t tracked machine **Groundwater:** GW (Possible leachate) strike at 4.0m bgl. Flowrate: slow.
Backfill: Arisings

Remarks: Trial pit terminated at 4.50m bgl at the maximum reach of the digger.

FASSAROE Trial Pit Photographic Record



Number: TP23	Project Fassaroe Co. Wicklow Project No P15180 Engineer RPS Consulting	
---------------------	---	--

FASSAROE Trial Pit Photographic Record





Number:

TP23

**Project
Project No
Engineer**

Fassaroe Co. Wicklow
P15180
RPS Consulting

Project Name: Fassaroe Historic Landfills	Project No.: P15180	Co-ords: 722687.96 - 718312.14	Date: 10/12/2015
Location: Co. Wicklow		Level: 105.53	Scale: 1:25
Client: RPS		Dimensions (m): 4.00 1.20	Logged: DM
		Depth: 4.50	

Water Strike	Samples & In Situ Testing			Depth (m)	Level (m)	Legend	Stratum Description
	Depth	Type	Results				
				0.60	104.93		(MADE GROUND) Topsoil
							(MADE GROUND) Waste described as car tyre, plastics, perspex, metals, wire, paper and household waste in a black clay matrix. <i>0.60m bgl to 4.50m bgl Engineer noted slight unidentified odour</i>
	2.00	ES					
				4.50	101.03		End of Pit at 4.50m

For inspection purposes only.
Consent of copyright owner required for any other use.

Stability: Moderate
Plant: 13t tracked machine
Backfill: Arisings
Groundwater: GW (possible leachate) strike @ 3.0m bgl. Flowrate: slow

Remarks: Trial pit terminated at 4.45m bgl at the maximum reach of the digger.

FASSAROE Trial Pit Photographic Record



For inspection purposes only.
Consent of copyright owner required for any other use.

Number: TP24	Project Fassaroe Co. Wicklow Project No P15180 Engineer RPS Consulting	
---------------------	---	--

FASSAROE Trial Pit Photographic Record



For inspection purposes only.
Consent of copyright owner required for any other use.

Number: TP24	Project Fassaroe Co. Wicklow Project No P15180 Engineer RPS Consulting	
---------------------	---	--



Priority Geotechnical Ltd.
 Tel: 021 4631600
 Fax: 021 4638690
 www.prioritygeotechnical.ie

Trial Pit No
TP25
 Sheet 1 of 1

Project Name: Fassaroe Historic Landfills
Project No.: P15180
Co-ords: 722707.43 - 718045.32
Level: 100.98
Date: 10/12/2015



Location: Co. Wicklow
Dimensions (m): 1.20 x 4.00
Client: RPS
Depth: 4.50
Scale: 1:25
Logged: DM

Water Strike	Samples & In Situ Testing			Depth (m)	Level (m)	Legend	Stratum Description
	Depth	Type	Results				
				0.30	100.68		(MADE GROUND) Topsoil
				0.80	100.18		(MADE GROUND) Firm blue/grey slightly gravelly, sandy Silt. Gravel is fine to coarse and sub-angular. Sand is fine to coarse. <i>0.30m bgl to 4.50m bgl Engineer noted strong unidentified odour.</i>
							(MADE GROUND) Waste described as household waste, plastics, glass, paper, timber, textiles and footwear with some slightly gravelly very sandy Silt. Waste dates to 1992.
	2.50	ES					
				4.50	96.48		End of Pit at 4.50m

For inspection purposes only.
 Consent of copyright owner required for any other use.

Stability: Good
Plant: 13t tracked machine
Backfill: Arisings
Remarks: Trial pit terminated at 4.50m bgl at the maximum reach of the digger.
Groundwater: None encountered

FASSAROE Trial Pit Photographic Record



For inspection purposes only.
Consent of copyright owner required for any other use.

Number: TP25	Project Fassaroe Co. Wicklow Project No P15180 Engineer RPS Consulting	
---------------------	---	--

FASSAROE Trial Pit Photographic Record



For inspection purposes only.
Consent of copyright owner required for any other use.

Number: TP25	Project Fassaroe Co. Wicklow Project No P15180 Engineer RPS Consulting	
---------------------	---	--



Priority Geotechnical Ltd.
 Tel: 021 4631600
 Fax: 021 4638690
 www.prioritygeotechnical.ie

Trial Pit No
TP26
 Sheet 1 of 1

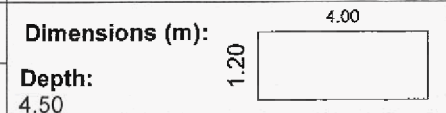
Project Name: Fassaroe Historic Landfills

Project No.
 P15180

Co-ords: 722708.27 - 718080.97
 Level: 99.72

Date
 10/12/2015

Location: Co. Wicklow



Scale
 1:25
 Logged
 DM

Client: RPS

Water Strike	Samples & In Situ Testing			Depth (m)	Level (m)	Legend	Stratum Description
	Depth	Type	Results				
				0.40	99.32		(MADE GROUND) Topsoil
							(MADE GROUND) Firm grey gravelly Silt.
				1.20	98.52		(MADE GROUND) Waste described as plastics, household refuse, paper, metals, timber and textiles.
	2.50	ES					
				4.50	95.22		End of Pit at 4.50m

For inspection purposes only.
 Consent of copyright owner required for any other use.

Stability: Moderate
 Plant: 13t tracked machine
 Backfill: Arisings
 Remarks: Trial pit terminated at 4.50m bgl at the maximum reach of the digger.

Groundwater: None encountered

FASSAROE Trial Pit Photographic Record



For inspection purposes only.
Consent of copyright owner required for any other use.

Number:

TP26

**Project
Project No
Engineer**

Fassaroe Co. Wicklow
P15180
RPS Consulting

FASSAROE Trial Pit Photographic Record



Number:

TP26

**Project
Project No
Engineer**

Fassaroe Co. Wicklow
P15180
RPS Consulting



Priority Geotechnical Ltd.
 Tel: 021 4631600
 Fax: 021 4638690
 www.prioritygeotechnical.ie

Trial Pit No
TP27
 Sheet 1 of 1

Project Name: Fassaroe Historic Landfills


Project No.
 P15180

Co-ords: 722758.68 - 718109.21
Level: 99.54

Date
 10/12/2015

Location: Co. Wicklow

Dimensions (m):



Scale
 1:25

Client: RPS

Depth:
 4.50

Logged
 DM

Water Strike	Samples & In Situ Testing			Depth (m)	Level (m)	Legend	Stratum Description
	Depth	Type	Results				
				0.40	99.14		Topsoil
				0.90	98.64		Grey blue sandy GRAVEL. Gravel is fine to coarse and sub-rounded.
							Brown slightly gravelly SAND. Gravel is fine to coarse and sub-rounded. Sand is fine to medium.
	2.50	ES					
				4.50	95.04		End of Pit at 4.50m

For inspection purposes only.
 Consent of copyright owner required for any other use.

Stability: Good
Plant: 13t tracked machine
Backfill: Arisings

Groundwater: None encountered

Remarks: Trial pit terminated at 4.50m bgl at the maximum reach of the digger.

FASSAROE Trial Pit Photographic Record



Number:	TP27	Project	Fassaroe Co. Wicklow
		Project No	P15180
		Engineer	RPS Consulting

FASSAROE Trial Pit Photographic Record



For inspection purposes only.
Consent of copyright owner required for any other use.

Number: TP27	Project Fassaroe Co. Wicklow Project No P15180 Engineer RPS Consulting	
---------------------	---	--

Project Name: Fassaroe Historic Landfills	Project No.: P15180	Co-ords: 722757.06 - 718081.29 Level: 99.58	Date: 10/12/2015
Location: Co. Wicklow	Dimensions (m): 1.20 x 4.00		Scale: 1:25
Client: RPS	Depth: 3.50		Logged: DM

Water Strike	Samples & In Situ Testing			Depth (m)	Level (m)	Legend	Stratum Description
	Depth	Type	Results				
							(MADE GROUND) Topsoil
				0.40	99.18		(MADE GROUND) Grey gravelly Clay. Gravel is fine to coarse and sub-angular. <i>0.40m bgl to 3.50m bgl Engineer noted strong unidentified odour</i>
				0.70	98.88		(MADE GROUND) Waste described as plastics, paper, household waste, copper, glass and textiles.
	2.00	ES					
				3.50	96.08		End of Pit at 3.50m



For inspection purposes only.
Consent of copyright owner required for any other use.

Stability: Moderate
Plant: 13t tracked machine
Backfill: Arising

Groundwater: Surface water in field flowed into pit during excavation. Refer to trial pit photograph for details.

Remarks: Trial pit terminated at 3.50m bgl due to surface water that filled pit.

FASSAROE Trial Pit Photographic Record



Number:

TP28

Project
Project No
Engineer

Fassaroe Co. Wicklow
P15180
RPS Consulting

FASSAROE Trial Pit Photographic Record



For inspection purposes only
Consent of copyright owner required for any other use

Number:	TP28	Project	Fassaroe Co. Wicklow
		Project No	P15180
		Engineer	RPS Consulting

For inspection purposes only.
Consent of copyright owner required for any other use.