

Eve O'Sullivan

Subject: FW: Fassaroe COa applications - landfill location maps
Attachments: Letter - WCC to EPA (Magnus Amarigionwu) - 15 Mar 2019.pdf; MDR1206FG0001F02 - Figures F1 to F5 (2).pdf

From: Michael Boland [mailto:MBoland@wicklowcoco.ie]
Sent: Friday 15 March 2019 10:25
To: Magnus Amajirionwu <M.Amajirionwu@epa.ie>
Cc: 'Kieran Garvey' <kieran.garvey@rpsgroup.com>
Subject: Fassaroe COa applications - landfill location maps

Magnus

Further to your recent conversation with Kieran Garvey of RPS in relation to site location maps for the landfills at Fassaroe, Bray, Co. Wicklow, please find attached maps for each landfill application plus a covering letter. A hard copy of these documents will be posted to you today.

I apologise for the delay in forwarding these to you but I was away on annual leave for the past three weeks.

Regards

Michael Boland

The contents of this e-mail (including attachments) are private and confidential and may also be subject to legal privilege. It is intended only for the use of the addressee. If you are not the addressee, or the person responsible for delivering it to the addressee, you may not copy or deliver this e-mail or any attachments to anyone else or make any use of its contents; you should not read any part of this e-mail or any attachments. Unauthorised disclosure or communication or other use of the contents of this e-mail or any part thereof may be prohibited by law and may constitute a criminal offence.

***** This message is intended only for the use of the person(s) (\\the intended recipient(s)\\) to whom it is addressed. It may contain information which is privileged and confidential within the meaning of applicable law. If you are not the intended recipient, please contact the sender as soon as possible. The views expressed in this communication may not necessarily be the views held by Wicklow Local Authorities. Any attachments have been checked by a virus scanner and appear to be clean. Please ensure that you also scan all messages, as Wicklow Local Authorities do not accept any liability for contamination or damage to your systems.

***** Is d'úsáid an duine/na ndaoine chuig a bhfuil sí seolta agus sin amháin atá an teachtaireacht seo. D'fhéadfadh go bhfuil faisnéis faoi phribhléid nó faoi rún de réir bhrí an dlí is infheidhme inti. Má fuair tú an ríomhphost seo de bharr earráide, téigh i dteagmháil leis an seoltóir chomh luath agus is féidir, le do thoil. Ní gá gurb ionann na dearcaí a léirítear sa ríomhphost seo agus dearcaí Comhairle Contae Chill Mhantáin. Tá aon iatáin seiceáilte ag scanóir víris agus dealraíonn sé go bhfuil siad glan. Bí cinnte go ndéanfaidh tusa scanáil ar gach teachtaireacht chomh maith, le do thoil, mar ní ghlacann an Chomhairle dliteanas ar bith i leith éilliú ná dámáiste do do chuid córas.



Comhairle Contae Chill Mhantáin Wicklow County Council

Forbairt Pleanála agus Comhshaoil Planning Development and Environment

Seirbhísí Comhshaoil - Environmental Services
Guthán / Tel: (0404) 20236
Bainistiú Dramhaíola - Waste Management
Guthán / Tel: (0404) 20127

Áras An Chontae / County Buildings
Cill Mhantáin / Wicklow
Guthán / Tel: (0404) 20236
Faics / Fax: (0404) 67792
Rphost / Email: env@wicklowcoco.ie
Sulomh / Website: www.wicklow.ie

Dr Magnus Amajirionwu,
Environmental Licensing Programme,
EPA,
Johnstown Castle Estate,
Co. Wexford.

15th March 2019

Re: **Unsolicited Further Information in relation to Certification of Historic Unlicensed waste disposal sites Reg No. H0475-01, Reg No. H0477-02, Reg No. H0476-01 and Reg No. H0474-02**

Dear Magnus

Wicklow County Council wishes to submit the attached site location maps in relation to the following Certificate of Authorisation Applications at Fassaroe, Bray, Co. Wicklow:

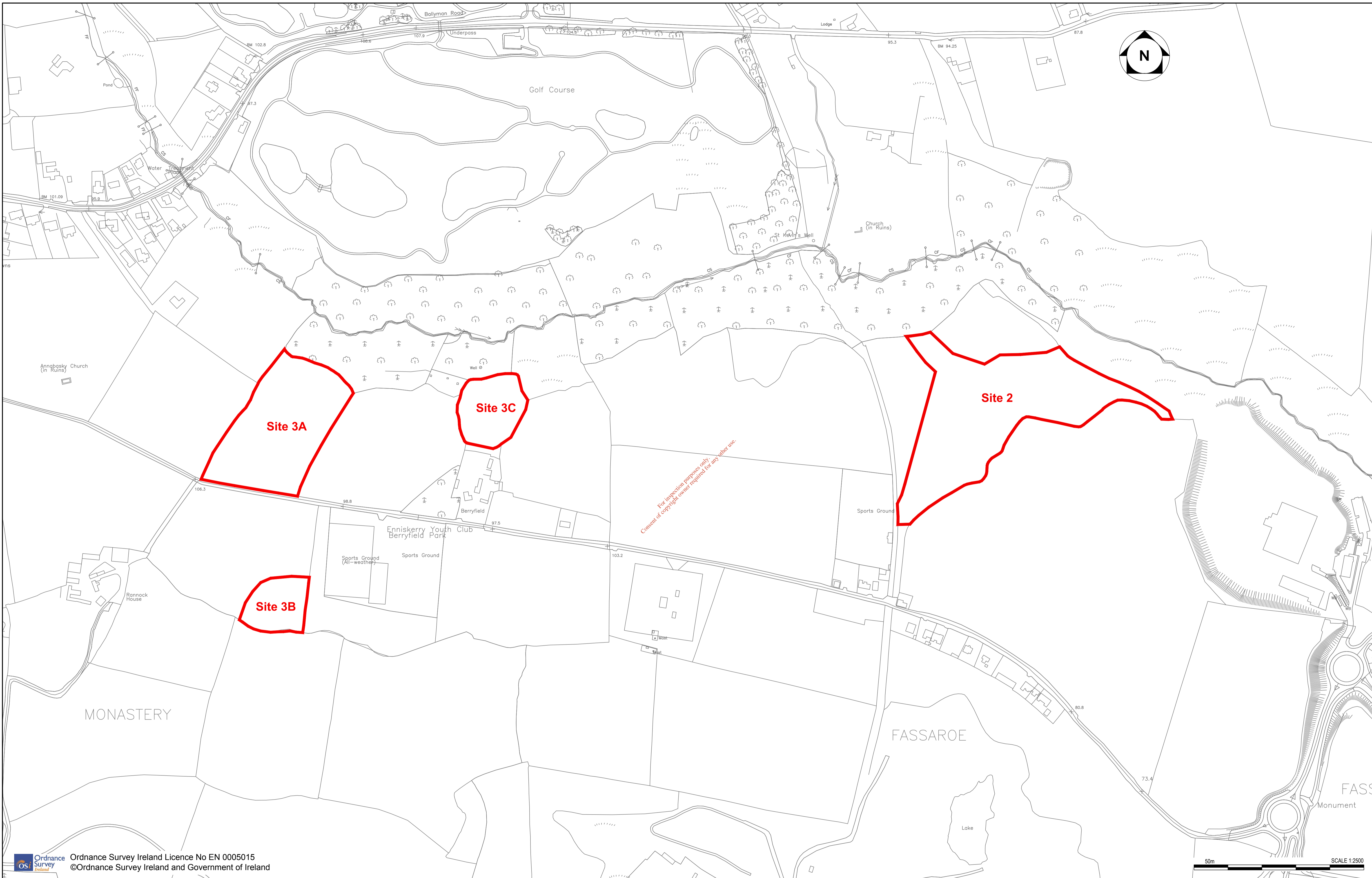
Reg No. H0475-01	Site 2, Fassaroe	See Figure F2
Reg No. H0477-02	Site 3A, Fassaroe	See Figure F3
Reg No. H0476-01	Site 3C, Fassaroe	See Figure F4
Reg No. H0474-02	Site 3C, Fassaroe	See Figure F5

A separate Figure F1 is provided to show the locations of the sites relative to each other.

Yours Sincerely

Michael Boland





For information purposes only.
Consent of copyright owner required for any other use.

Ordnance Survey Ireland Licence No EN 0005015
©Ordnance Survey Ireland and Government of Ireland



General Notes

(i) This drawing is the property of RPS Consulting Engineers, it is a confidential document and must not be copied, used, or its content divulged without prior written consent.

(ii) All Levels refer to Ordnance Survey Datum, Malin Head.

(iii) DO NOT SCALE, use figured dimensions only, if in doubt ask.

(iv) Hard copies, dwf and pdf will form a controlled issue of the drawing. All other formats (dwg etc) are deemed to be an uncontrolled issue and any work carried out based on these files is at the recipient's own risk. RPS will not accept any responsibility for any errors from the use of these files, either by human error by the recipient, listing of the un-dimensioned measurements, compatibility with the recipient's software, and any errors arising when these files are used to aid the recipient's drawing production, or setting out on site.

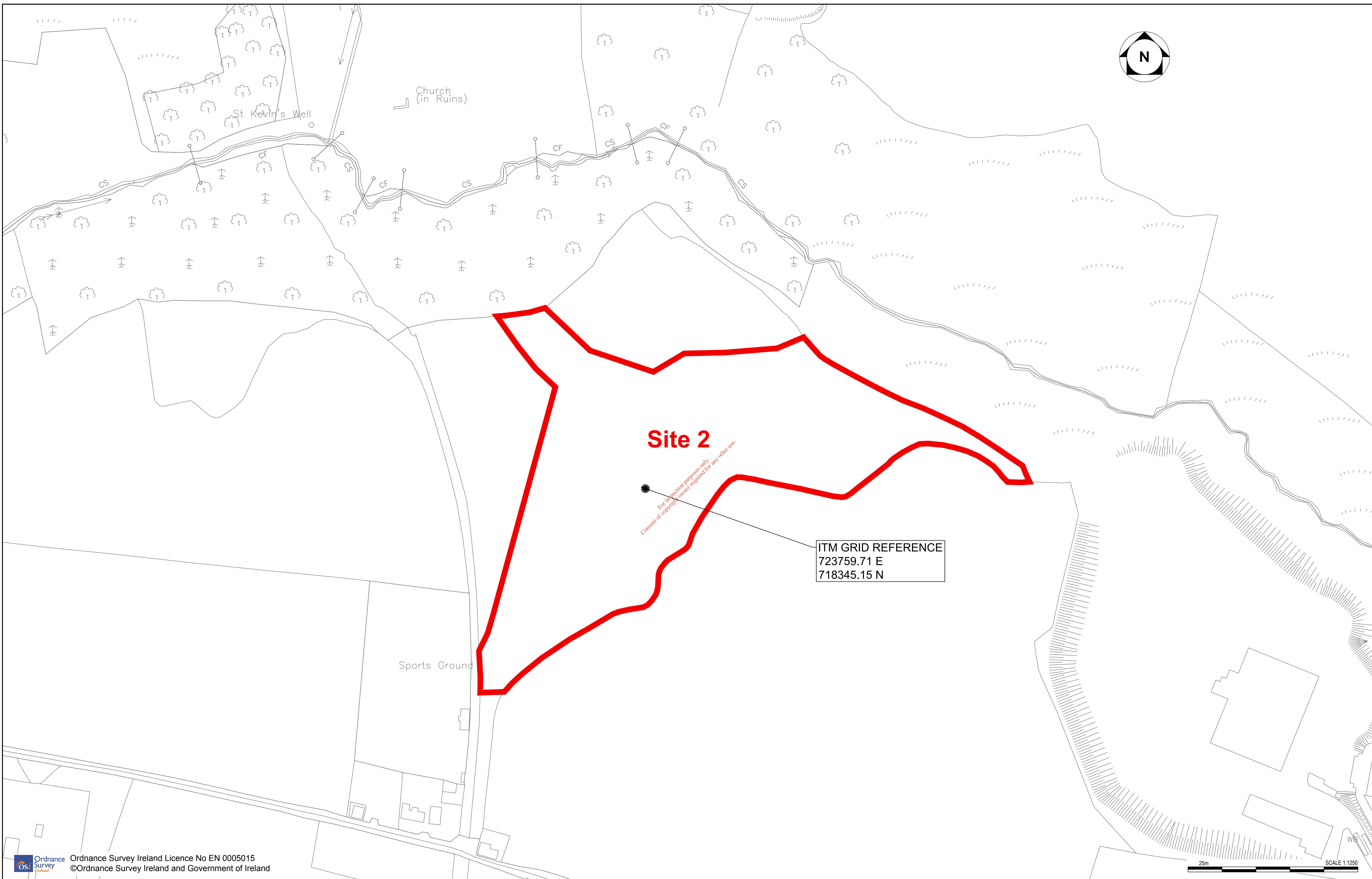
No.	Date	By	For	Amendment / Issue	App
F02	13.03.19	RH	YG	COA APPLICATION	
F01	May '16	RH	LD	FINAL ISSUE	

RPS
West Pier
Business Campus
Dun Laoghaire
Co Dublin

T +353 1 4882900
F +353 1 2835676
W www.rpsgroup.com/ireland
E ireland@rpsgroup.com

Drawn	RH	Project	FASSAROE HISTORIC LANDFILLS		
Checked	LD	Title	PLAN SHOWING HISTORIC LANDFILL LOCATIONS		
Approved	CC	Scale	1:2500 @ A1	1:5000 @ A3	
Date	May 2016	Job No.	MDR1206	File Ref.	MDR1206FG0001F02.dwg
Scale	1:2500 @ A1	Drg. No.	FIGURE F1	Rev.	F02

R:\MDR1206 - Fassaroe Historic Landfills\MDR1206FG0001F02.dwg



Ordnance Survey Ireland Licence No EN 0005015
 ©Ordnance Survey Ireland and Government of Ireland

Client



Comhairle Contae Chill Mhantáin

General Notes

(i) This drawing is the property of RPS Consulting Engineers, it is a confidential document and must not be copied, used, or its content divulged without prior written consent.

(ii) All Levels refer to Ordnance Survey Datum, Malin Head.

(iii) DO NOT SCALE, use figured dimensions only, if in doubt ask.

(iv) Hard copies, dwf and pdf will form a controlled issue of the drawing. All other formats (dwg etc) are deemed to be an uncontrolled issue and any work carried out based on these files is at the recipient's own risk. RPS will not accept any responsibility for any errors from the use of these files, either by human error by the recipient, listing of the un-dimensioned measurements, compatibility with the recipient's software, and any errors arising when these files are used to aid the recipient's drawing production, or setting out on site.

No.	Date	By	LD	App	Amendment / Issue
F02	13.03.19	RH	YG		COA APPLICATION
F01	May '16	RH	LD		FINAL ISSUE

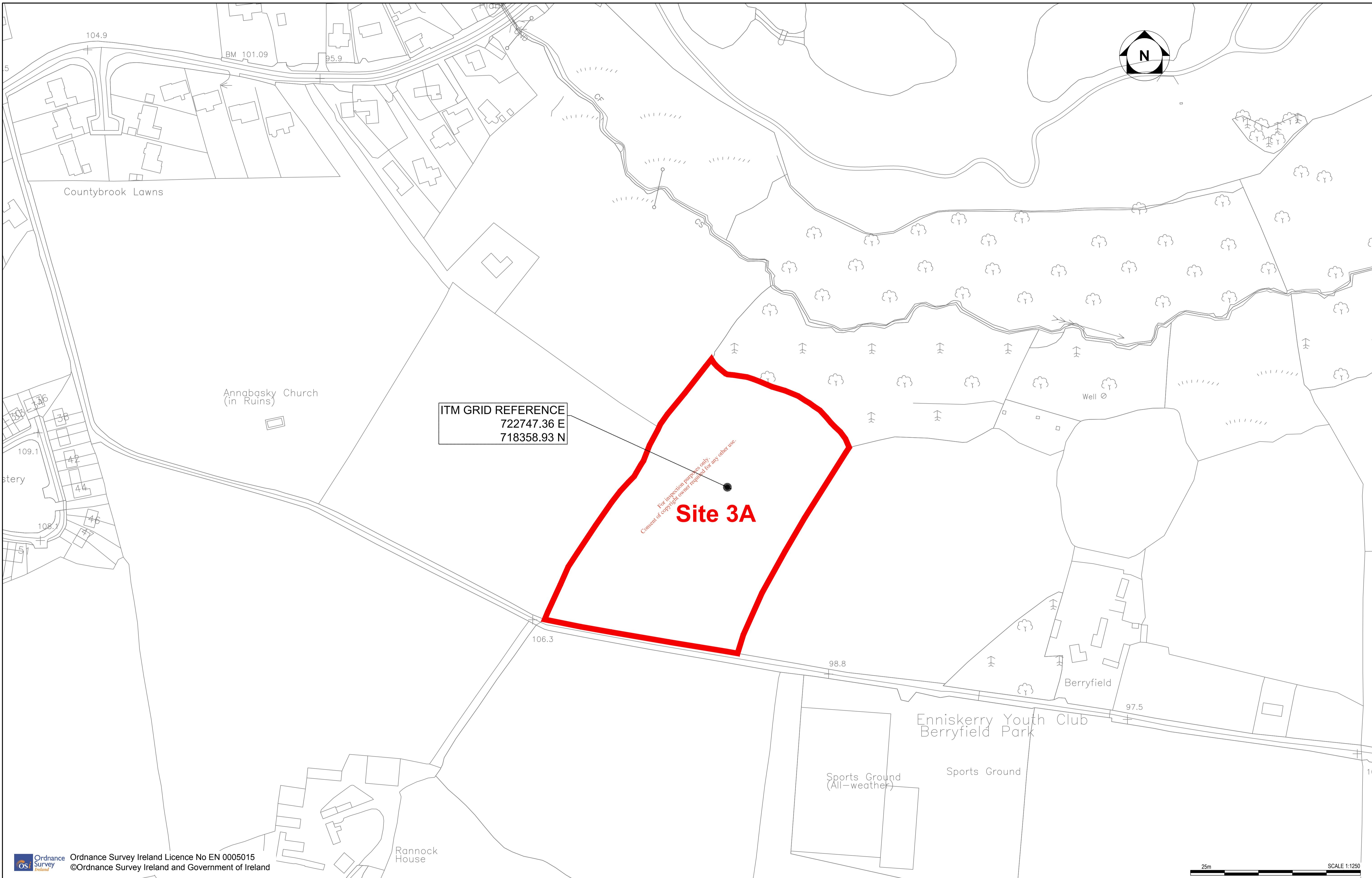


West Pier
 Business Campus
 Dun Laoghaire
 Co Dublin

T +353 1 4882900
 F +353 1 2835676
 W www.rpsgroup.com/ireland
 E ireland@rpsgroup.com

Drawn	RH	Project	FASSAROE HISTORIC LANDFILLS		
Checked	LD	Title	PLAN SHOWING HISTORIC LANDFILL LOCATIONS SITE 2		
Approved	CC	Scale	1:1250 @ A1	1:2500 @ A3	
Date	May 2016	Job No.	MDR1206	File Ref.	MDR1206FG0001F02.dwg
		Drg. No.	FIGURE F2	Rev.	F02

R:\MDR1206 - Fassaroe Historic Landfills\G:\MDR1206\FG0001\F02.dwg



Ordnance Survey Ireland Licence No EN 0005015
 ©Ordnance Survey Ireland and Government of Ireland

25m SCALE 1:1250

Client



Comhairle Contae Chill Mhantáin

General Notes

(i) This drawing is the property of RPS Consulting Engineers, it is a confidential document and must not be copied, used, or its content divulged without prior written consent.

(ii) All Levels refer to Ordnance Survey Datum, Malin Head.

(iii) DO NOT SCALE, use figured dimensions only, if in doubt ask.

(iv) Hard copies, dwf and pdf will form a controlled issue of the drawing. All other formats (dwg etc) are deemed to be an uncontrolled issue and any work carried out based on these files is at the recipient's own risk. RPS will not accept any responsibility for any errors from the use of these files, either by human error by the recipient, listing of the un-dimensioned measurements, compatibility with the recipient's software, and any errors arising when these files are used to aid the recipient's drawing production, or setting out on site.

No.	Date	Dr/Iss	Amendment / Issue	App
F02	13.03.19	RH/CG	COA APPLICATION	CG
F01	May '16	RH/LE	FINAL ISSUE	CG




West Pier
 Business Campus
 Dun Laoghaire
 Co Dublin

T +353 1 4882900
 F +353 1 2835676
 W www.rpsgroup.com/ireland
 E ireland@rpsgroup.com

Drawn	RH	Project	FASSAROE HISTORIC LANDFILLS				
Checked	LD	Title PLAN SHOWING HISTORIC LANDFILL LOCATIONS SITE 3A					
Approved	CC						
Date	May 2016						
Scale	1:1250 @ A1 1:2500 @ A3	File Ref.	MDR1206FG0001F02.dwg	Drg. No.	FIGURE F3	Rev.	F02
Job No.	MDR1206						

R:\MDR1206 - Fassaroe Historic Landfills\G:\MDR1206\FG0001\F02.dwg




 Ordnance Survey Ireland Licence No EN 0005015
 ©Ordnance Survey Ireland and Government of Ireland

Client



Comhairle Contae Chill Mhantáin

General Notes

(i) This drawing is the property of RPS Consulting Engineers, it is a confidential document and must not be copied, used, or its content divulged without prior written consent.

(ii) All Levels refer to Ordnance Survey Datum, Malin Head.

(iii) DO NOT SCALE, use figured dimensions only, if in doubt ask.

(iv) Hard copies, dwf and pdf will form a controlled issue of the drawing. All other formats (dwg etc) are deemed to be an uncontrolled issue and any work carried out based on these files is at the recipient's own risk. RPS will not accept any responsibility for any errors from the use of these files, either by human error by the recipient, listing of the un-dimensioned measurements, compatibility with the recipient's software, and any errors arising when these files are used to aid the recipient's drawing production, or setting out on site.

No.	Date	Dr/Iss	Amendment / Issue	App
F02	13.03.19	RH/CG	COA APPLICATION	CG
F01	May '16	RH/LE	FINAL ISSUE	CG

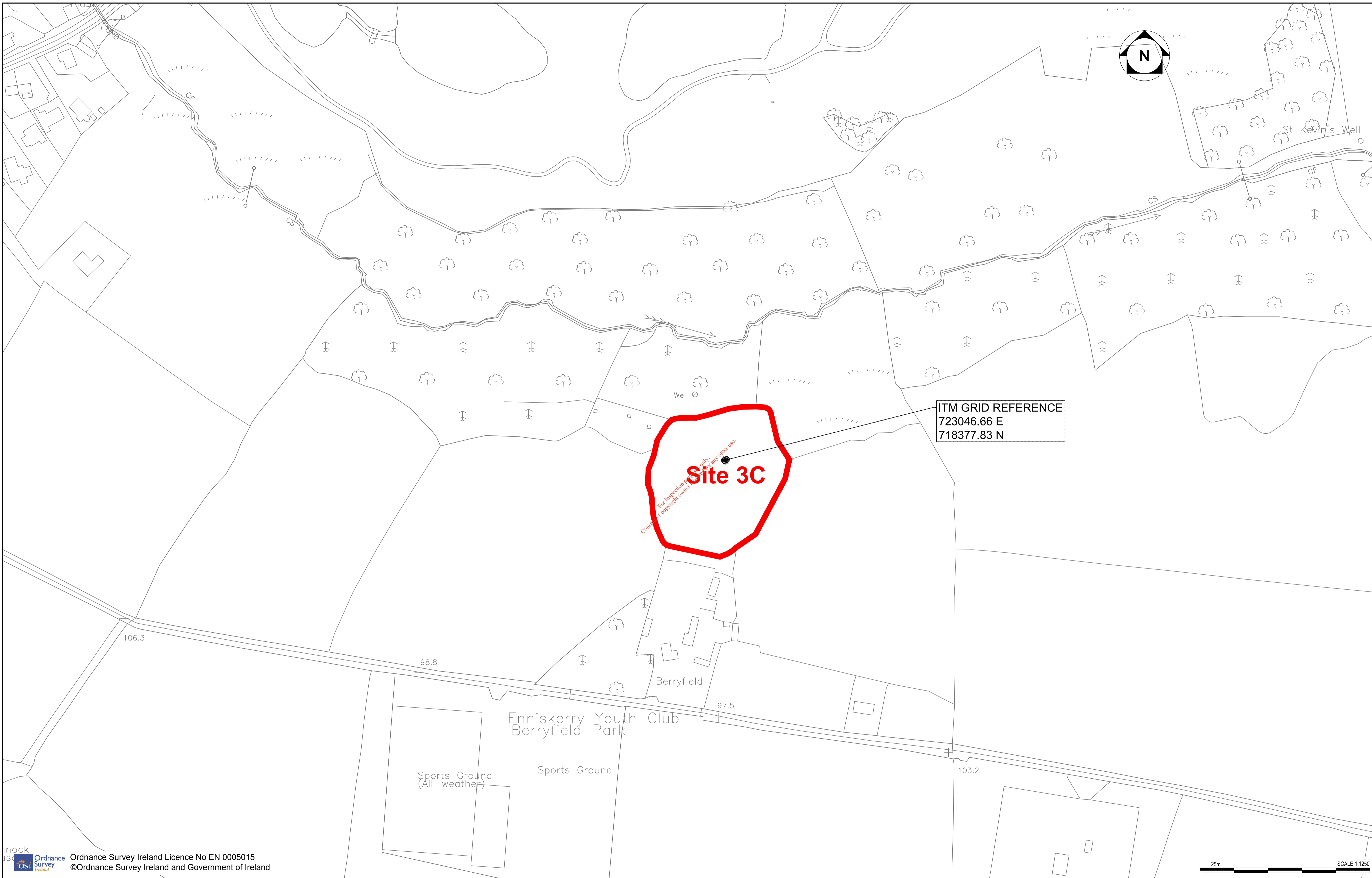


West Pier
 Business Campus
 Dun Laoghaire
 Co Dublin


T +353 1 4882900
 F +353 1 2835676
 W www.rpsgroup.com/ireland
 E ireland@rpsgroup.com

Drawn	RH	Project	FASSAROE HISTORIC LANDFILLS	
Checked	LD	Title	PLAN SHOWING HISTORIC LANDFILL LOCATIONS SITE 3B	
Approved	CC	Scale	1:1250 @ A1 1:2500 @ A3	
Date	May 2016	Job No.	MDR1206	Rev. F02
File Ref.	MDR1206FG0001F02.dwg	Drg. No.	FIGURE F4	

R:\MDR1206 - Fassaroe Historic Landfills\G:\MDR1206\FG0001\F02.dwg



R:\MDR1206 - Fassaroe Historic Landfills\MDR1206\FG0001\F02.dwg


 Ordnance Survey Ireland Licence No EN 0005015
 ©Ordnance Survey Ireland and Government of Ireland


 Comhairle Contae Chill Mhantáin

General Notes

(i) This drawing is the property of RPS Consulting Engineers, it is a confidential document and must not be copied, used, or its content divulged without prior written consent.

(ii) All Levels refer to Ordnance Survey Datum, Malin Head.

(iii) DO NOT SCALE, use figured dimensions only, if in doubt ask.

(iv) Hard copies, dwf and pdf will form a controlled issue of the drawing. All other formats (dwg etc) are deemed to be an uncontrolled issue and any work carried out based on these files is at the recipient's own risk. RPS will not accept any responsibility for any errors from the use of these files, either by human error by the recipient, listing of the un-dimensioned measurements, compatibility with the recipients software, and any errors arising when these files are used to aid the recipients drawing production, or setting out on site.

No.	Date	By	App	Amendment / Issue
F02	13.03.19	RH	YG	COA APPLICATION
F01	May '16	RL	LD	FINAL ISSUE


 West Pier
 Business Campus
 Dun Laoghaire
 Co Dublin
 T +353 1 4882900
 F +353 1 2835676
 W www.rpsgroup.com/ireland
 E ireland@rpsgroup.com

Drawn	RH	Project	FASSAROE HISTORIC LANDFILLS	
Checked	LD	Title	PLAN SHOWING HISTORIC LANDFILL LOCATIONS SITE 3C	
Approved	CC	Date	May 2016	
Date	May 2016	Scale	1:1250 @ A1 1:2500 @ A3	
Job No.	MDR1206	File Ref.	MDR1206FG0001F02.dwg	Drg. No. FIGURE F5 Rev. F02