

Eve O'Sullivan

From: McKenna, Kieran <kieran.mckenna@tipperarycoco.ie>
Sent: 19 October 2018 14:14
To: Magnus Amajirionwu; Eve O'Sullivan
Cc: Bernie Guinan; Peters, Anne; O'Neill, Marion; James O'Neill
Subject: Tipperary Town Closed landfill Site Map
Attachments: Attachment C.1. Site Boundary.pdf; Attachment C 1 Site boundary with Indicative footprint of RM.pdf; Extract from revised AA_Habitats Fig No 3_1 Rev A.pdf

Dear Magnus, Dear Eve,

I refer to the emails communication below with Mrs. Anne Peters A/S.E.E., wherein the EPA are seeking an improved, clearer site map.

I attach Attachment C1 Site Boundary, from the 2011 Certificate of Authorisation application. I also attach an updated Attachment C.1 with site boundary and indicative footprint of remedial works as a pink dotted line.

I have also attached an extract of Figure 3.1 (of the AA Screening Report June 2018 (page 13) and the Addendum, Tier 3, Environmental Risk Assessment September 2018 (page 10)), for the Tipperary Town Closed Landfill showing the:

- landfill boundary in solid red line, and,
 - indicative footprint of remediation works in broken pink outline,
- along with current adjoining land use which is predominantly agricultural grassland (GA1) or marshland.

The current surrounding land-use is consistent with the aerial photograph below.



Is this sufficient to answer your queries from 09th October 2018?

Yours sincerely

Kieran McKenna
Executive Engineer

Environment Section
Tipperary County Council
Civic Offices
Clonmel
Co. Tipperary

Tel.: 0761 06 5000
web: www.tipperarycoco.ie

This e-mail and any attachment contains information which is private and confidential and is intended for the addressee only. If you are not an addressee, you are not authorised to read, copy or use the e-mail or any attachment. If you have received this e-mail in error, please notify the sender by return e-mail and then destroy it.

From: Magnus Amajirionwu [mailto:M.Amajirionwu@epa.ie]
Sent: 09 October 2018 10:21
To: Peters, Anne
Cc: Eve O'Sullivan
Subject: [External] Site Map
Importance: High

Anne,

Following our telephone discussion this morning, I would require an improved, clearer site map. 'Attachment C.1 Site Boundary' submitted with the original Application Form for Tipperary Town Closed Landfill should be modified / updated to clearly show the site boundary in red or blue outline, and current surrounding land use.

Best regards

Magnus

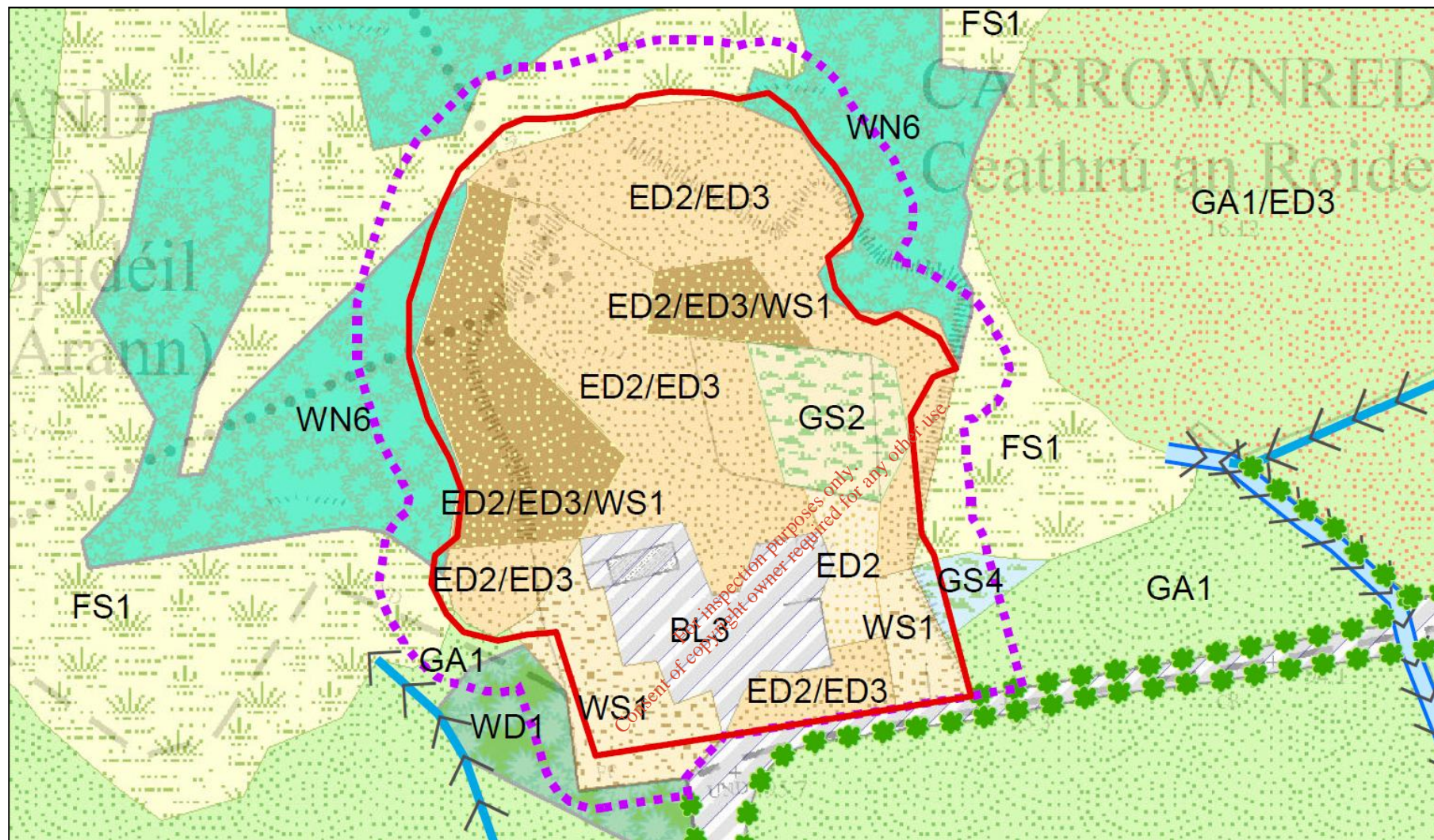
This email and any files transmitted with it are confidential and intended solely for the use of the individual or entity to whom they are addressed. If you have received this email in error please notify the EPA postmaster - postmaster@epa.ie

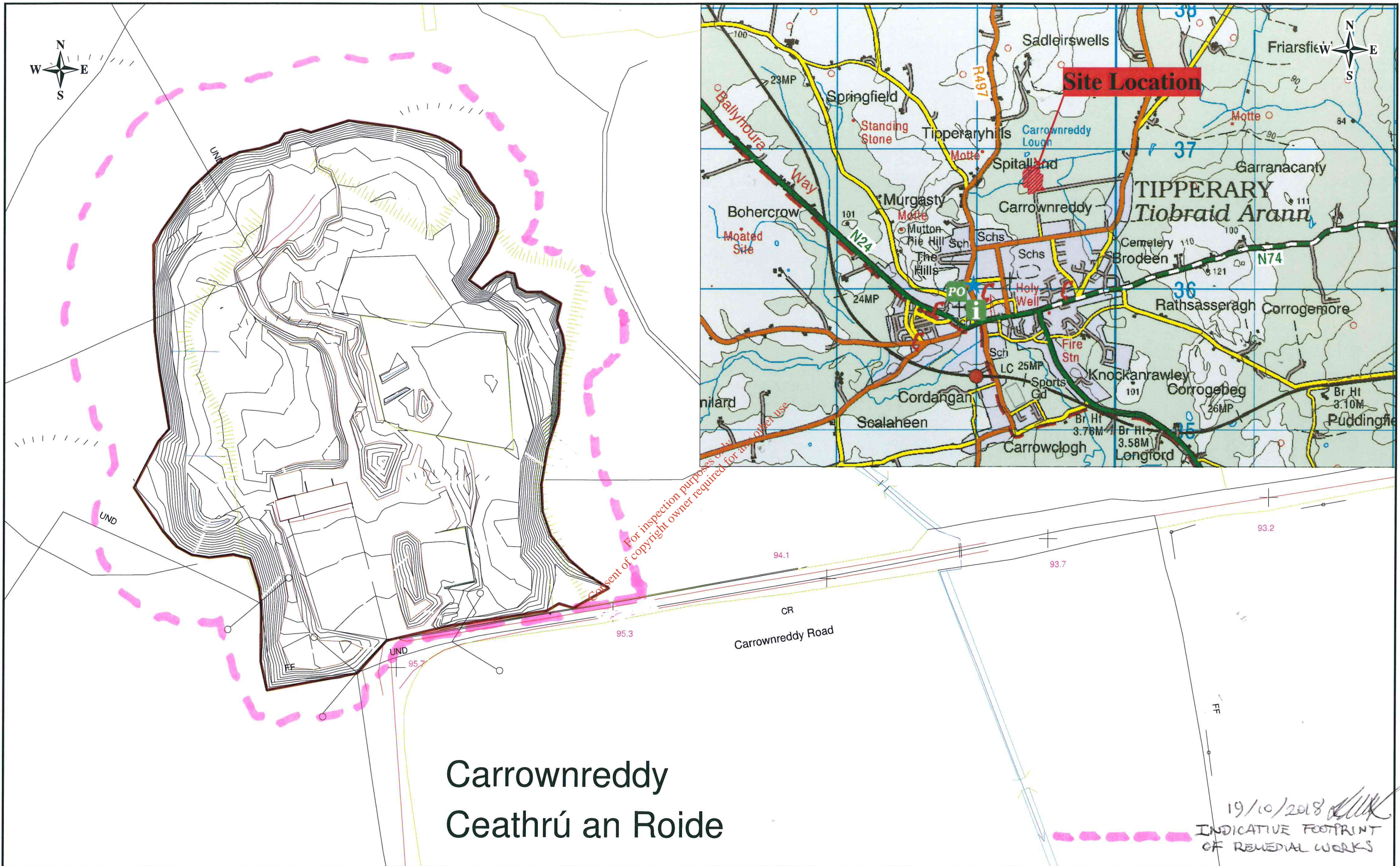
The opinions contained within are personal to the sender and do not necessarily reflect the policy of the Environmental Protection Agency.

This email has been scanned by the Symantec Email Security.cloud service.
For more information please visit <http://www.symanteccloud.com>

This email has been scanned by the Symantec Email Security.cloud service.
For more information please visit <http://www.symanteccloud.com>

For inspection purposes only.
Consent of copyright owner required for any other use.





SOUTH TIPPERARY COUNTY COUNCIL
Environment Section

Acting Director of Services:
James Harney

Senior Engineer:
Denis Holland

PROJECT:

**Application for Certificate of Authorisation
Carrownreddy, Tipperary Town
Closed Landfill**

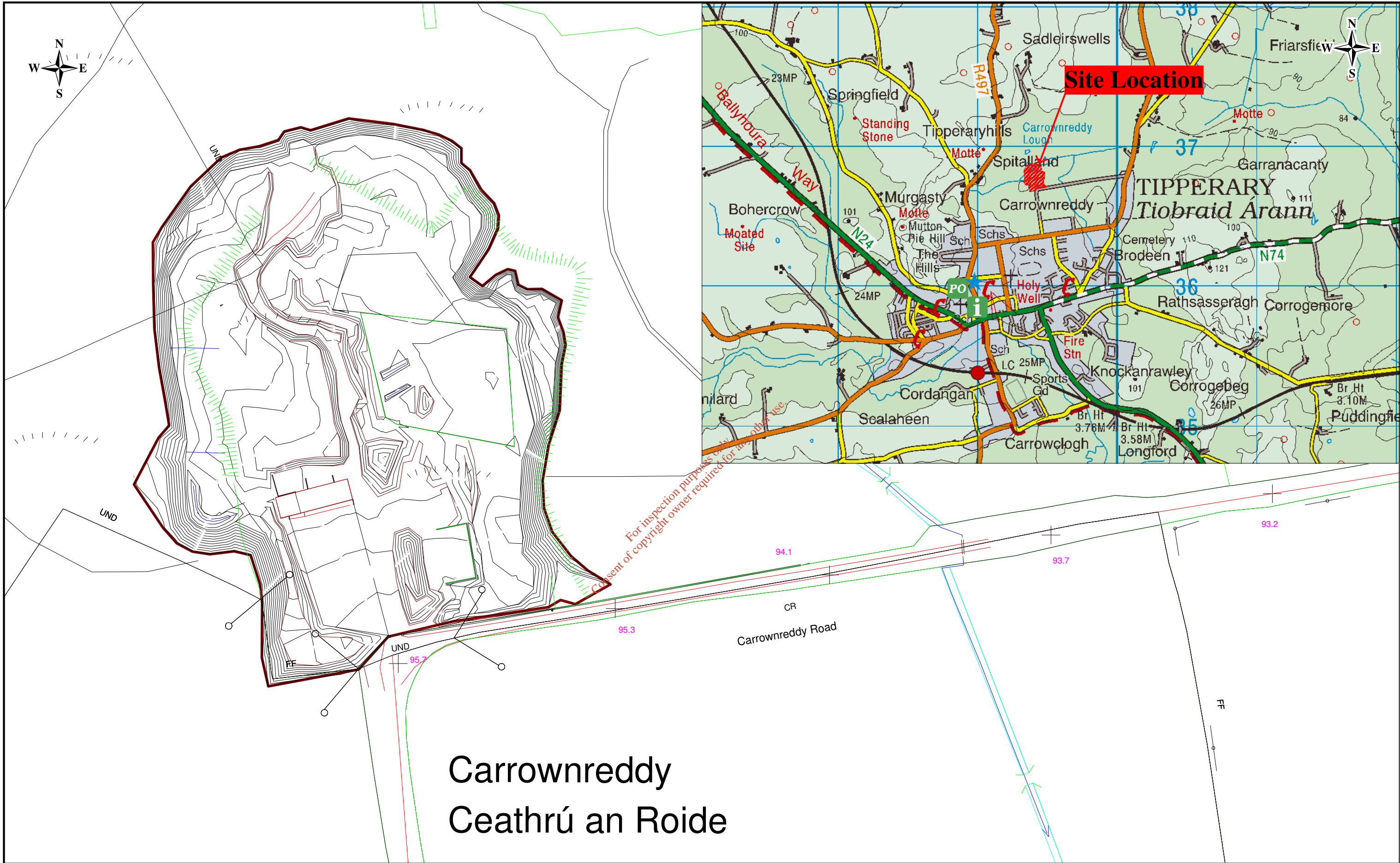
SCALES: Layout 1:1,250
OS: 1:25,000

DATE: 23/11/2011

SIGNED:

DRAWING TITLE:

**Attachment C.1.
Site Boundary**



SOUTH TIPPERARY COUNTY COUNCIL
Environment Section

Acting Director of Services:
James Harney

Senior Engineer:
Denis Holland

PROJECT:

**Application for Certificate of Authorisation
Carrownreddy, Tipperary Town
Closed Landfill**

SCALES: Layout 1:1,250
OS: 1:25,000

DATE: 23/11/2011

SIGNED:

DRAWING TITLE:

**Attachment C.1.
Site Boundary**