

Copyright © 2013 T.J.O'Connor & Associates
For more information please contact T.J.O'Connor & Associates

B	AMENDED TO INCLUDE WWTP BOUNDARY	15.08.13
A	REVISED AGGLOMERATION BOUNDARY INCL. FOTA ISLAND & PROPOSED EXTENSIONS. REPLACING DRAWING A1-01CARRIG & B1-01CARRIG	28.08.08
AMENDMENT DETAILS		DATE

NO PART OF THIS DOCUMENT MAY BE RE-PRODUCED OR TRANSMITTED IN ANY FORM IN ANY RETRIEVAL SYSTEM OF ANY NATURE WITHOUT THE WRITTEN PERMISSION OF THE CONSULTING ENGINEER AS COPYRIGHT HOLDER EXCEPT AS AGREED FOR USE ON THE PROJECT FOR WHICH THE DOCUMENT WAS ORIGINALLY ISSUED





T.J.O'CONNOR & ASSOCIATES
CONSULTING ENGINEERS
 CORRIG HOUSE, CORRIG ROAD, SANDYFORD, DUBLIN 18.
 Tel: 295 2321 Fax: 295 4541

PROJECT: CARRIGTOHILL-DISCHARGE L.A. APPLICATION

CLIENT: CORK COUNTY COUNCIL

DRAWING TITLE: AGGLOMERATION BOUNDARY

SCALE: NTS	JOB NO: 2783	ATTACHMENT B
DATE: AUG'08	DRAWN BY: KR	MAP 01

- LEGEND:**
-  EXISTING AGGLOMERATION
 -  EXISTING FOTA GOLF & HOTEL CATCHMENT
 -  PROPOSED EXTENSION TO AGGLOMERATION (INDUSTRY/ENTERPRISE)
 -  PROPOSED EXTENSION TO AGGLOMERATION (RESIDENTIAL)