

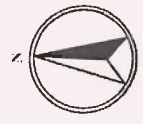


For inspection purposes only.  
Consent of copyright owner required for any other use.


**NOTES:**

1. This drawing is the property of Cork County Council. It is a confidential document and must not be copied, used, or its content divulged without prior written consent.
2. Includes Ordnance Survey Ireland data reproduced under OSI Licence number: Cork County Council CCMA 2004/07. Unauthorised reproduction infringes Ordnance Survey Ireland and Government of Ireland copyright. © Ordnance Survey Ireland, 2004.
3. All levels refer to Ordnance Survey Datum, Mean Head.
4. DO NOT SCALE, use figured dimensions only, if in doubt ask.

— Foul Sewer Network

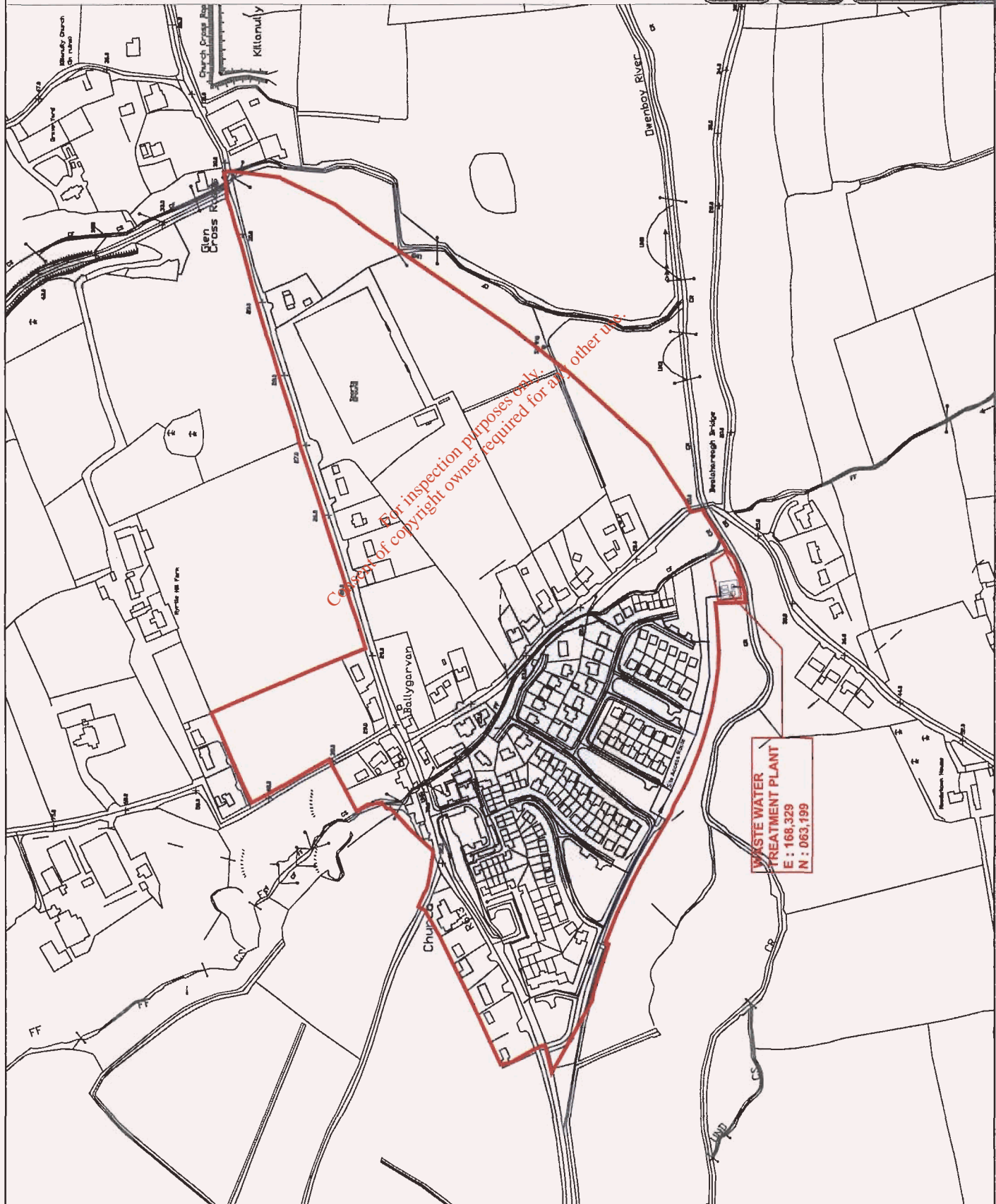


Rev	Date	By	Description



**CORK COUNTY COUNCIL**  
Southwards B.S. City Engineering Services  
 County Hall, Cork

Project	BALLYGARVAN WWTP
	WASTE WATER
	DISCHARGE LICENCE APPLICATION
TITLE	Application Form Attachment A1_Map2 Site Plan & Location Map of WWTP
Drawn by	MM
Checked by	PT
Issue	MM
Approved	HOOR
Date	25.06.12
Drawing No.	A1_Map2



For inspection purposes only.  
Consent of copyright owner required for any other use.