

17

19 Junction 6

Phase 3 Landfill
Cells 15 & 16
Active Area
(as of July 2011)

Phase 3 Landfill
Cells 17 & 18
Empty Cells (as of July 2011)



Storm Water
Settling Pond

Discharge
to Powerstown
stream

fill
14
ed)

Buffer Zone
(Farm Land)

CELL 15

CELL 16

CELL 18

CELL 17

License Boundary

Access roadway
to S.W Pond

10m x 10m Plant
Refuelling Area.

Wheel Bath

2.4m High Security
Fence.

Leachate Tank
arm

Civic
Amenity Area

For inspection purposes only.
Consent of copyright owner required for any other use.

Existing
Chainlink Fence
to be retained

Green Waste
Holding Slabs

Waste Inspection/
Quarantine Slabs

Weightbridge hut &
2 no. Weightbridges

Site Entrance
Administration Building

2.4m High Security
Fence.

Gravel Pit

Pond

Send & Gravel

SCALE HORIZ.

For inspection purposes only.
Consent of copyright owner required for any other use.



Photo 1: View north across civic amenity site

For inspection purposes only.
Consent of copyright owner required for any other use.



Photo 2: View south across civic amenity site




Photo 3: View north toward landfill area

*For inspection purposes only.
Consent of copyright owner required for any other use.*



Photo 4: View south from landfill area



*For inspection purposes only.
Consent of copyright owner required for any other use.*





Photo 7: Northern slope of Cells 15 and 16

*For inspection purposes only.
Consent of copyright owner required for any other use.*



Photo 8: Surface water settlement pond




Photo 9: View north from Cell 15 (M9 in background)



Photo 10: Western leachate lagoon

*For inspection purposes only.
Consent of copyright owner required for any other use.*



*For inspection purposes only.
Consent of copyright owner required for any other use.*



Photo 13: View north along R448

recently constructed
chalet dwelling

"salt barn"



For inspection purposes only.
Consent of copyright owner required for any other use.

Photo 14: old entrance from R448 (old N9)



Photo 15: view on southern approach to Junction 6 roundabout

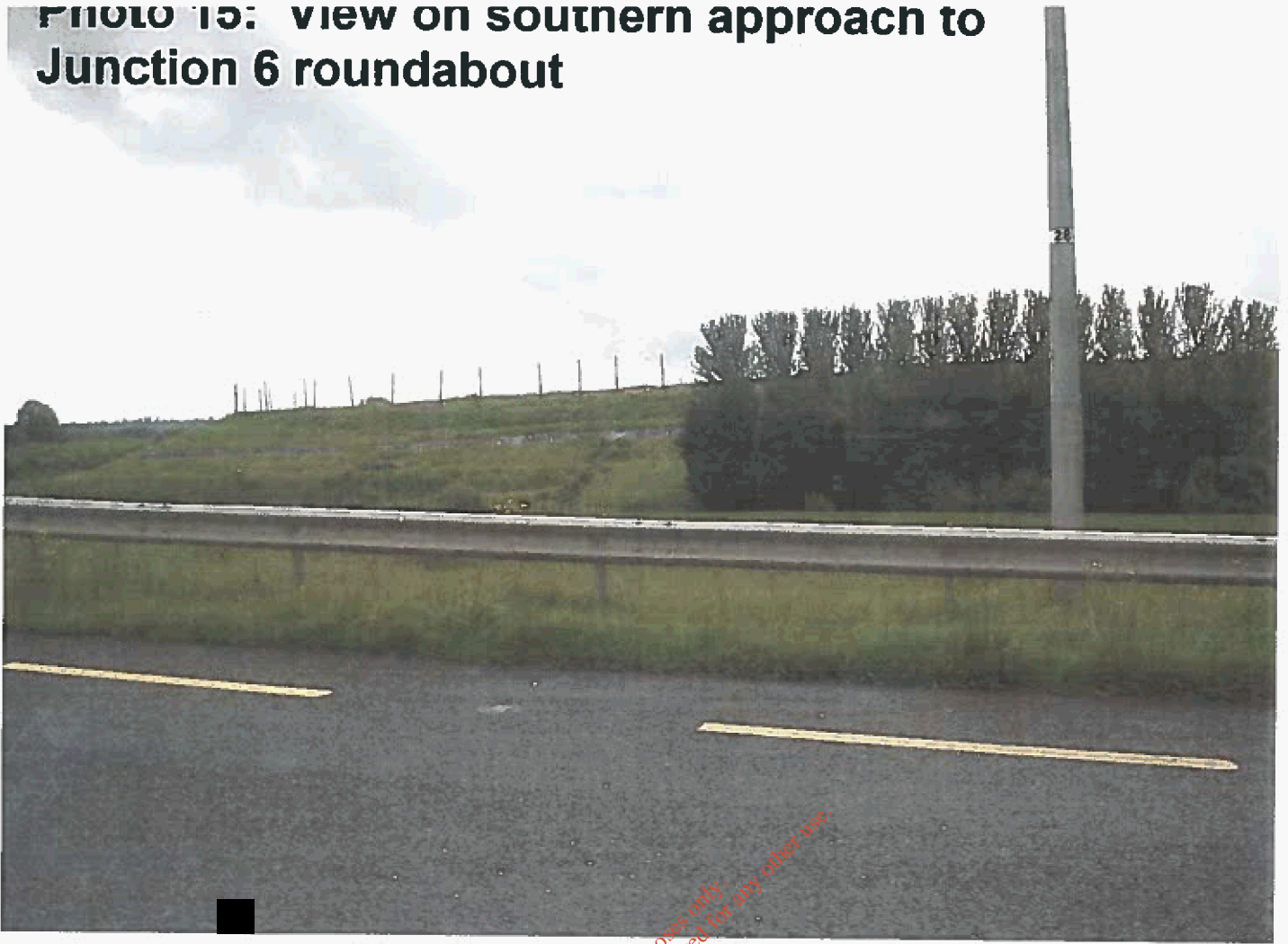


Photo 16: View south from R448 bridge over M9





**Photo 19: Powerstown Stream
downstream of R448**

**Photo 20: View east from River Barrow
towpath toward site**



Photo 17: View from R448, north of Junctio 6




Photo 18: Lowerstown stream at northwestern corner of site