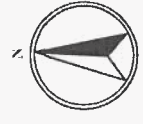


**NOTES:**

1. This drawing is the property of Cork County Council. It is a confidential document and must not be copied, used, or its content divulged without prior written consent.
2. Includes Ordnance Survey Ireland data reproduced under OSI Licence number: Cork County Council CCMA 2004/07. Unauthorised reproduction infringes Ordnance Survey Ireland and Government of Ireland copyright. © Ordnance Survey Ireland, 2004.
3. All levels refer to Ordnance Survey Datum, Malin Head.
4. DO NOT SCALE. Use figured dimensions only, if in doubt ask.

**AGGLOMERATION  
BOUNDARY**

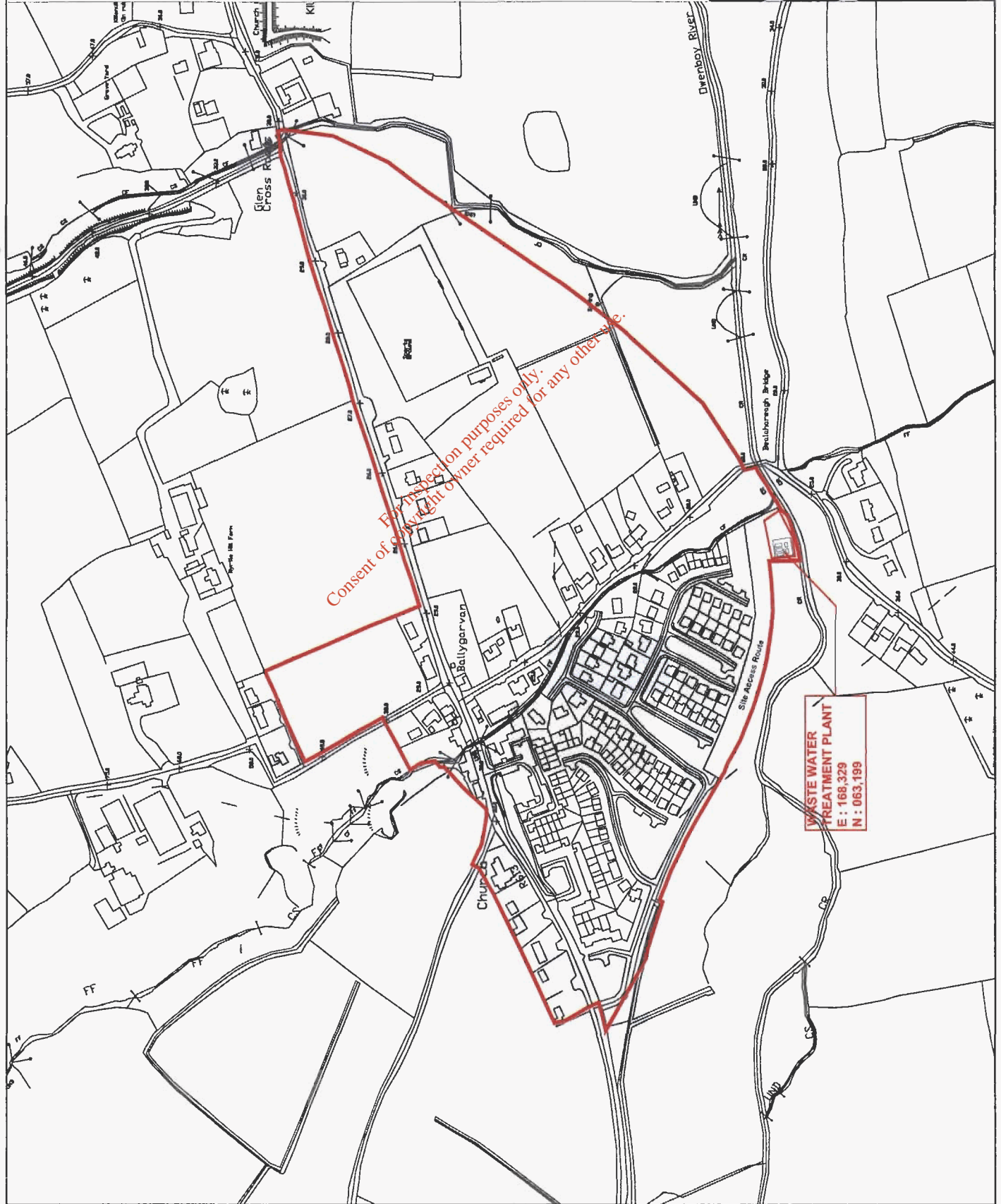


No.	Date	By	Description

**CORK COUNTY COUNCIL**  
NO. 10 South Hill, City Centre, Cork, Co. Cork



Project: BALLYGARYVAN WWTP WASTE WATER DISCHARGE LICENCE APPLICATION		Drawing No: B1_Map3	
Title: Application Form Attachment B1_Map3 Agglomeration Details		Drawing To: B1_Map3	
Drawn by: MM	Checked by: PT	Scale: 1:600 (if A4)	



**WASTE WATER  
TREATMENT PLANT**  
**E : 168,329**  
**N : 063,199**


Consent of copyright owner required for any other use.  
 For inspection purposes only.

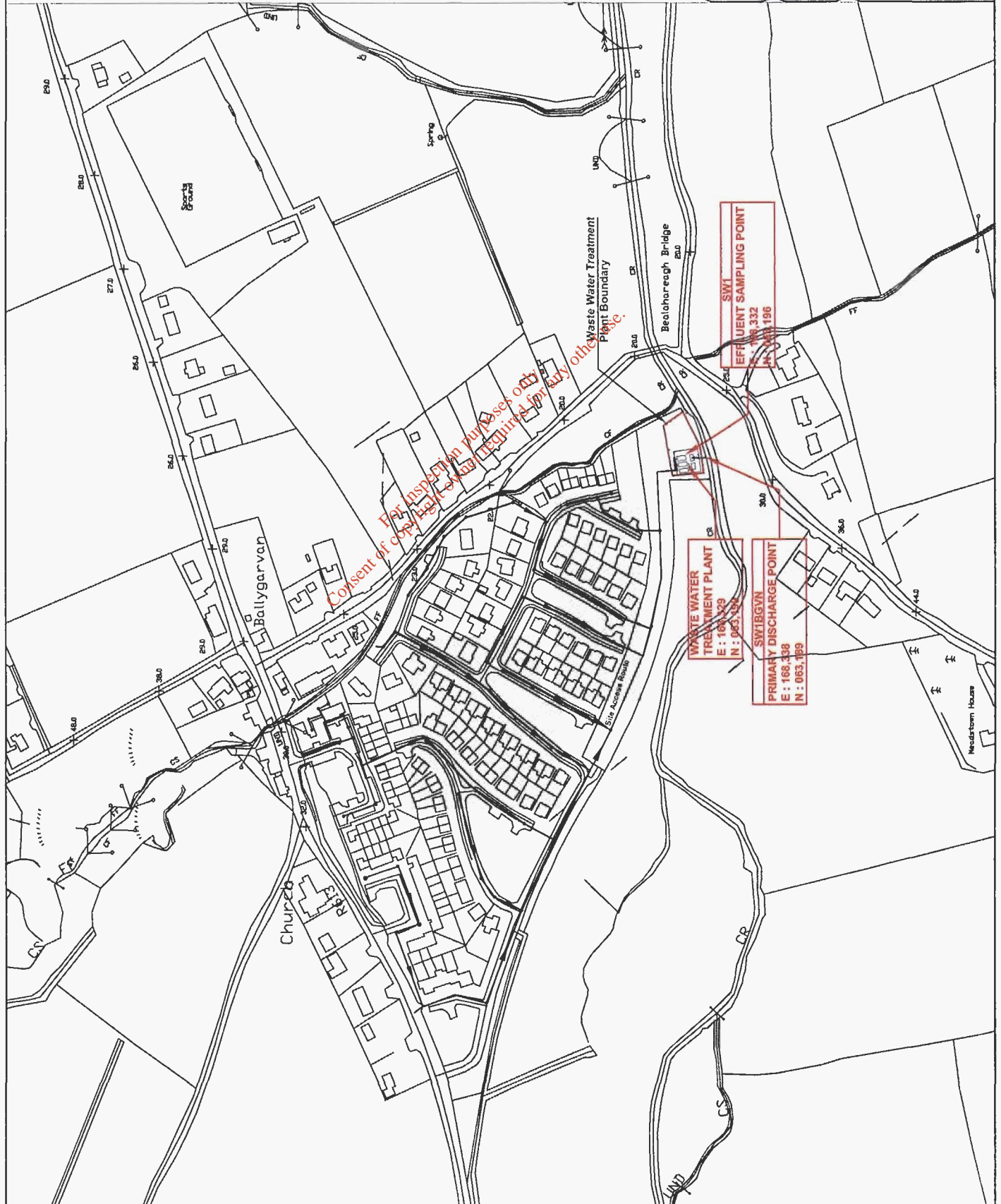
**NOTES:**

1. This drawing is the property of Cork County Council. It is a confidential document and must not be copied, used, or its content divulged, without prior written consent.
2. Includes Ordnance Survey Ireland data, reproduced under OSI Licence number: Cork County Council CCMA 2004/07. Unauthorised reproduction infringes Ordnance Survey Ireland and Government of Ireland copyright. © Ordnance Survey Ireland, 2004.
3. All levels refer to Ordnance Survey Datum, Mean High.
4. DO NOT SCALE, use figured dimensions only, if in doubt ask.

— Foul Sewer Network



Scale:	1:1000	Description:	
Date:		By:	
 <b>CORK COUNTY COUNCIL</b> <small>2010-2015 B&amp;C Plan Building Programme County Hall, Cork</small>			
Project: <b>BALLYGARVAN WWTP WASTE WATER DISCHARGE LICENCE APPLICATION</b>			
Title: <b>Application Form Attachment B2_Map4 Location of Waste Water Treatment Plant</b>			
Drawn:	MM	Approved:	HOR
Sheet:	PT	Scales:	1:200 @ A3
		Date:	23.06.12
			Drawing No: B2_Map4







- NOTES:**
1. This drawing is the property of Cork County Council. It is a confidential document and must not be copied, used, or its content divulged without prior written consent.
  2. Includes Ordnance Survey Ireland data reproduced under OSI Licence number: Cork County Council CCMA 2004/07. Unauthorised reproduction infringes Ordnance Survey Ireland and Government of Ireland copyright. © Ordnance Survey Ireland, 2004.
  3. All levels refer to Ordnance Survey Datum, Meiri Head.
  4. DO NOT SCALE, use figured dimensions only, if in doubt ask.



Rev.	Date	By	Description

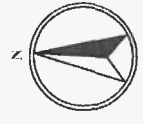

**CORK COUNTY COUNCIL**  

 2nd O'Keefe, B.S. City Quay  
 County Square  
 County Hall, Cork

Project: BALLYGARVAN WWTP WASTE WATER DISCHARGE LICENCE APPLICATION			
Title: Application Form Attachment B2_Map5 Location of Waste Water Treatment Plant			
Designed:	Checked:	PT	Scale: 1:10,000 @ A3
Drawn:	Approved:	HOR	Date: 25.06.12
File Path:	Sheet:		Thruing No: B2_Map5

**NOTES:**

1. This drawing is the property of Cork County Council. It is a confidential document and must not be copied, used, or its content divulged without prior written consent.
2. Includes Ordnance Survey Ireland data reproduced under OSI Licence number: Cork County Council/CCMA 2004/07. Unauthorised reproduction infringes Ordnance Survey Ireland and Government of Ireland copyright. © Ordnance Survey Ireland, 2004.
3. All levels refer to Ordnance Survey Datum, Mean Head.
4. DO NOT SCALE, use figured dimensions only, if in doubt ask.

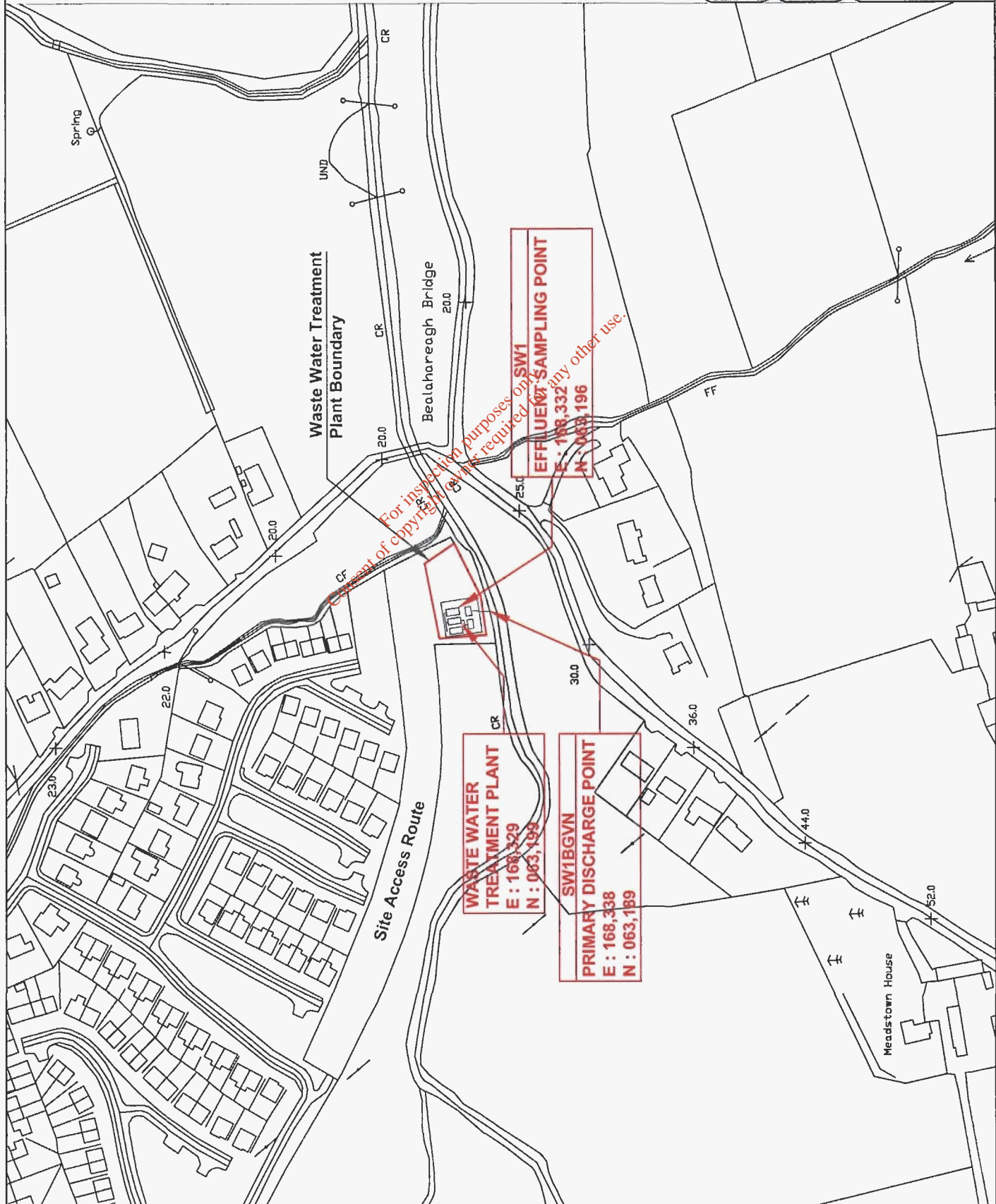


No.	Date	By	Description

**CORK COUNTY COUNCIL**  
 2nd Floor, B.S. City Building, 111, Market Street, Cork, Co. Cork.



Project: BALLYGARYVAN WWTP WASTE WATER DISCHARGE LICENCE APPLICATION	
Title: Application Form Attachment E3_Map6 Location of Primary Discharge Point & Monitoring Point	
Prepared: [Blank]	Checked: PT
Drawn: MMJ	Approved: HIOR
Scale: 1:500	Date: 25.06.12
Sheet: [Blank]	File Name: E3_Map6

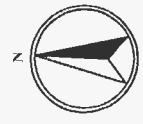


For inspection purposes only.  
 Consent of copyright owner required for any other use.



**NOTES:**

1. This drawing is the property of Cork County Council. It is a confidential document and must not be copied, used, or its content divulged without prior written consent.
2. Includes Ordnance Survey Ireland data reproduced under OSI Licence number: Cork County CCMA 2004/07. Unauthorised reproduction infringes Ordnance Survey Ireland and Government of Ireland copyright. © Ordnance Survey Ireland, 2004.
3. All levels refer to Ordnance Survey Datum, Mean High.
4. DO NOT SCALE, use figured dimensions only, if in doubt ask.



Use	Date	By	Description

**CORK COUNTY COUNCIL**  
Síodh Ealaíon, Bóthar an Chéim, Ballygarvan, Co. Cork



Project: **BALLYGARVAN WWTP  
WASTE WATER  
DISCHARGE LICENCE APPLICATION**

Title: **Application Form  
Attachment B3\_Map7  
Location of Primary Discharge Point & Sampling Points**

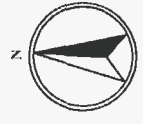
Drawn by: **MM**    Approved: **MM**    Date: **25.06.12**    Drawing No: **B3\_Map7**

Scale: **1:1000**




**NOTES:**

1. This drawing is the property of Cork County Council. It is a confidential document and must not be copied, used, or its content divulged without prior written consent.
2. Includes Ordnance Survey Ireland data reproduced under OSI Licence number: Cork County Council CCMA 2004/07. Unauthorised reproduction infringes Ordnance Survey Ireland and Government of Ireland copyright. © Ordnance Survey Ireland, 2004.
3. All levels refer to Ordnance Survey Datum, Mean High.
4. DO NOT SCALE. Use figured dimensions only, if in doubt ask.



No.	Date	By	Description

**CORK COUNTY COUNCIL**  
Seocheas B.ú. C.ú. Baidir F.É.É.É.É.É.  
 County Hall, Cork



Project: BALLYGARVAN WWTP WASTE WATER DISCHARGE LICENCE APPLICATION			
Title: Application Form Attachment B8_Map6 Site Notice Location			
Drawn: MM	Approved: HIOR	Date: 23.06.12	Drawing File: B8_Map6
Checked: PT	Scale: 1:500 @ A1		

