

- NOTES
1. ORDNANCE SURVEY IRELAND LICENCE NO. SU 0000717 (C) ORDNANCE SURVEY IRELAND & GOVERNMENT OF IRELAND
 2. MAPPING FROM ORDNANCE SURVEY DISCOVERY SERIES MAPPING - MAP NO'S 68, 69, 76 & 77
 3. REFER TO FIGURE 2 FOR CROSS SECTIONS

- LEGEND
- ROADSTONE LIMITED LAND INTEREST (c.25.4 Hectares)
 - PLANNING APPLICATION AREA (c.9.1 Hectares)
 - CROSS SECTION LOCATIONS

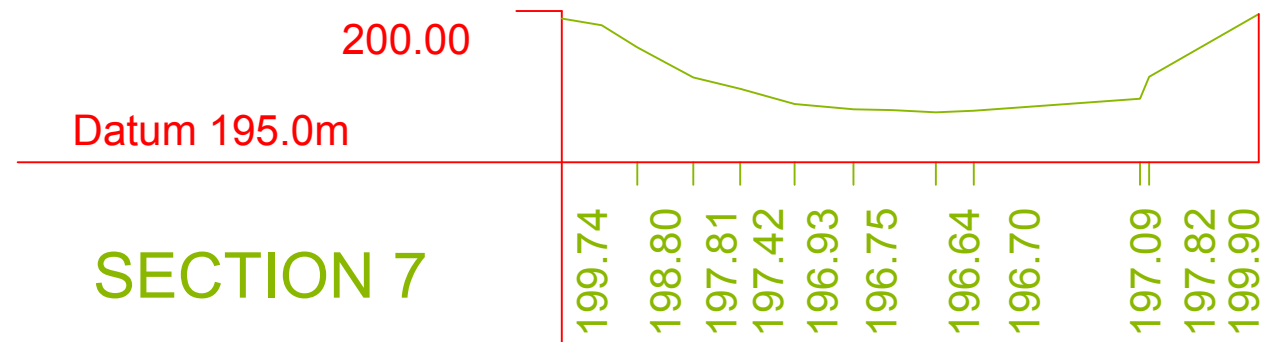
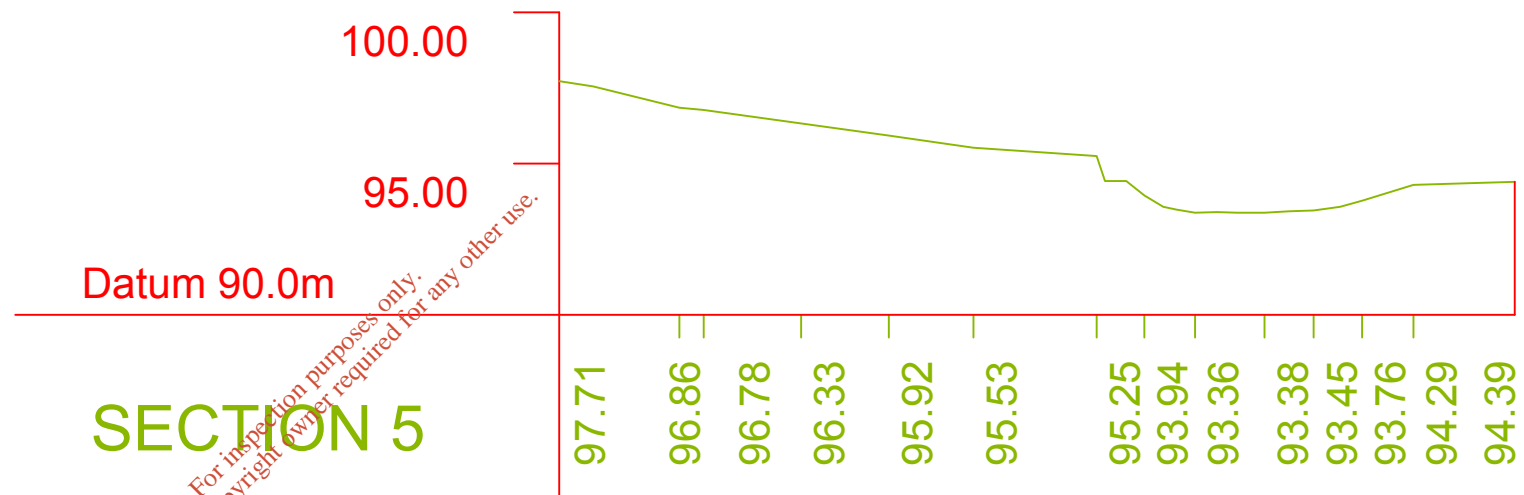
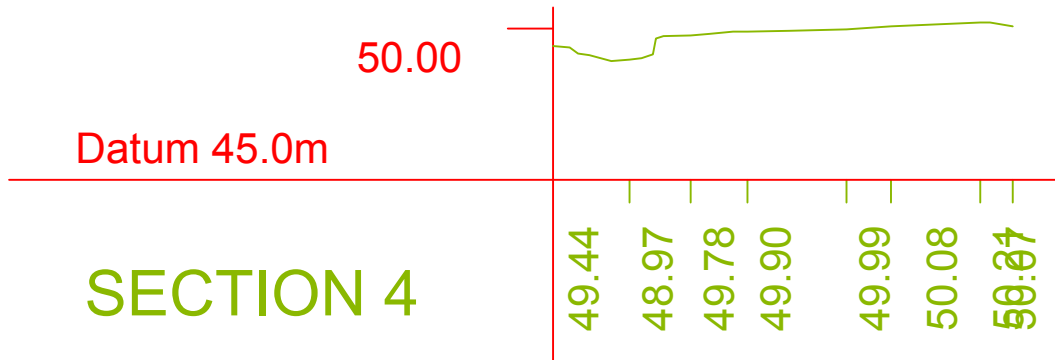
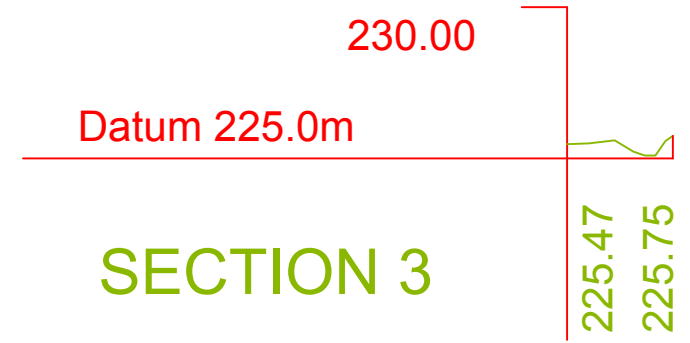
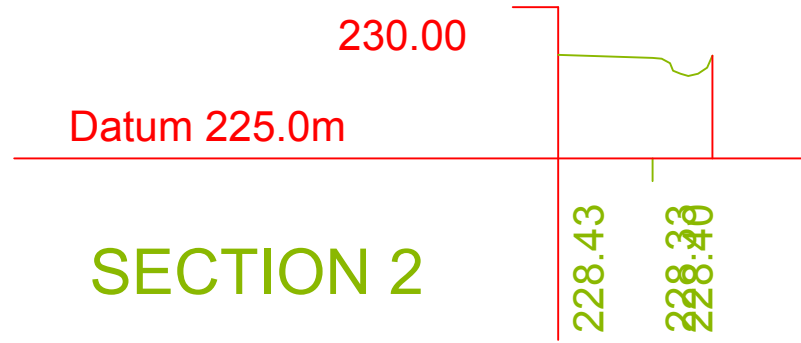
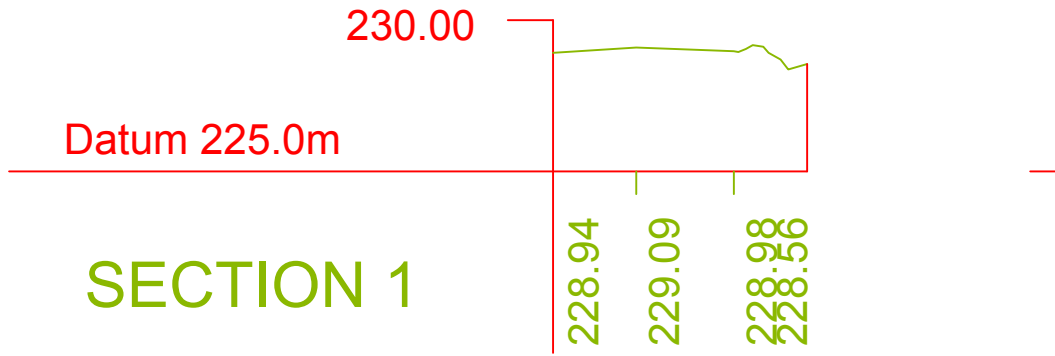
SLR SLR CONSULTING IRELAND
 7 DUNDUM BUSINESS PARK
 WINDY ARBOUR
 DUBLIN 14
 T: +353-1-2964667
 F: +353-1-2964676
 www.slrconsulting.com

**ROADSTONE LIMITED
 DISCHARGE LICENCE**
**INERT SOIL WASTE RECOVERY FACILITY
 CALARY QUARRY,
 KILMACANOGE, CO. WICKLOW**
SECTION LOCATION PLAN

FIGURE 1
 Scale 1:25,000 @ A3 Date SEPTEMBER 2017

00180.00109.0.Site Location Map.dwg

NOTES
 1. REFER TO FIGURE 1 FOR CROSS SECTION LOCATIONS



For inspection purposes only.
 Consent of copyright owner required for any other use.



SLR
 SLR CONSULTING IRELAND
 7 DUNDRUM BUSINESS PARK
 WINDY ARBOUR
 DUBLIN 14
 T: +353-1-2964667
 F: +353-1-2964676
 www.slrconsulting.com

**ROADSTONE LIMITED
 DISCHARGE LICENCE**
 INERT SOIL WASTE RECOVERY FACILITY
 CALARY QUARRY,
 KILMACANOGE, CO. WICKLOW

CROSS SECTIONS
FIGURE 2

Scale 1:200 @ A3
 Date SEPTEMBER 2017