

Administration,
Environmental Licensing Programme,
Office of Climate, Licensing & Resource Use
Environmental Protection Agency
Headquarters, PO Box 3000
Johnstown Castle Estate
Co. Wexford



JSPE

J Sheils Planning & Environmental Ltd

31 Athlumney Castle, Navan, Co Meath

Phone/Fax: Ireland +353 46 9073997

Mobile: John Sheils +353 87 2730087

Email: johnsheils@jspe.ie

Date: 17th October 2017
Our Ref: JSPE_173_L26
Your Ref: W0265-01

**RE: Clashford Recovery Facility Ltd – Restoration of quarry at Naul, Co. Meath
Unsolicited Information**

Dear Sir,

Please find attached copy of unsolicited information with respect to confirming the area relating to Waste Permit (WMP 2005/25). The attached drawing was submitted with the waste permit application which was granted by Meath County Council on 30th November 2005. The area remaining to be restored corresponds to Phase 3 of the attached Survey/Working Plan Drawing 1.

For your information a copy of this drawing was also provided to Meath County Council Environment Department on 04/11/2016.

We trust that this clarifies matters with respect to the area of the Waste Permit.

Please do not hesitate to contact us if you require any further information in relation to this matter.

Yours Sincerely,

For J Sheils Planning & Environmental Ltd


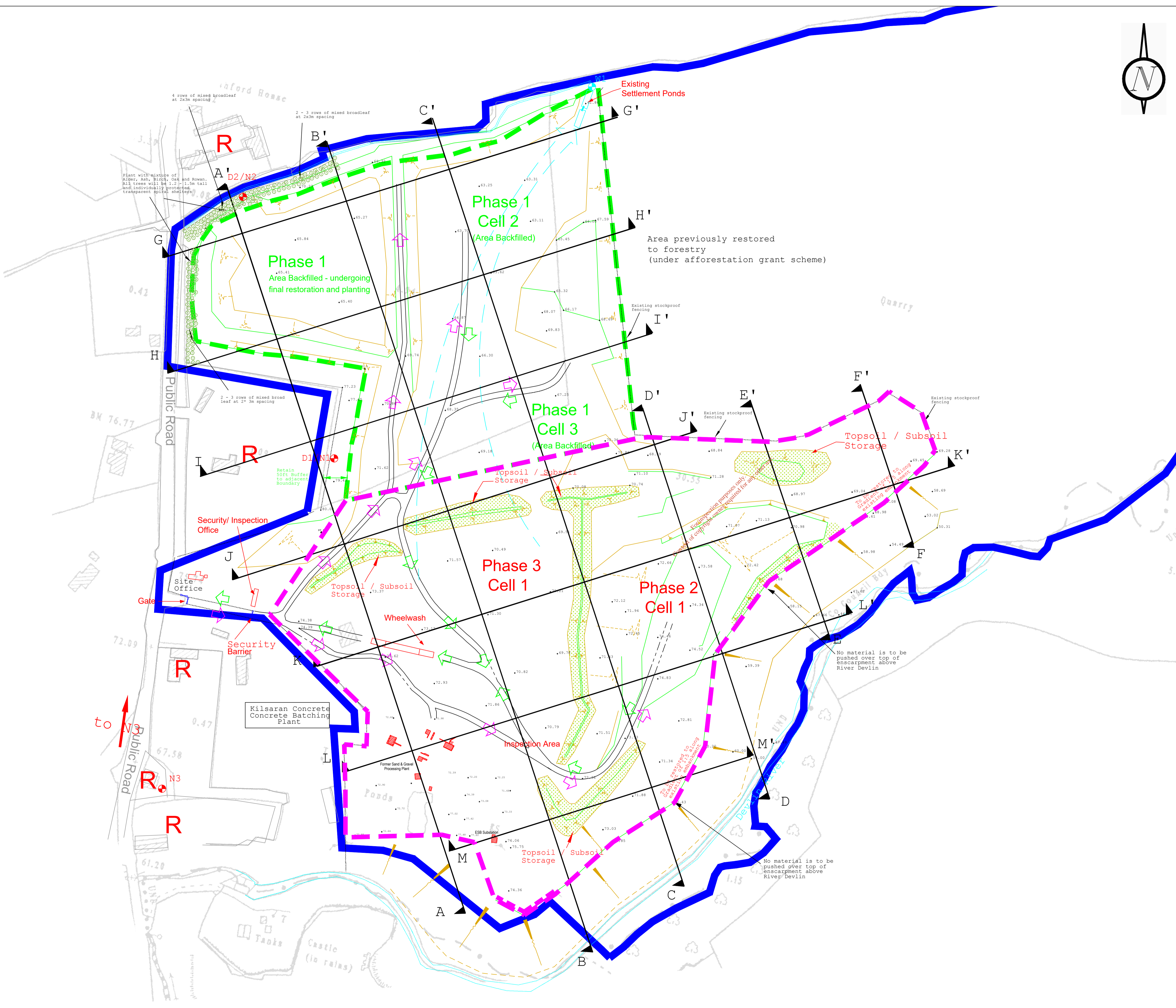
John Sheils MSCSI MRICS

Enc. Schedule of Plans, Drawings & Maps

Schedule of Plans, Drawings & Maps

Drawing No.	Ref.	Rev.	Title	Scale	Size
1	3250	1	Survey/Working Plan	1:1,250	A1

*For inspection purposes only.
Consent of copyright owner required for any other use.*



LEGEND

- Landholding c.32.8ha
- Waste Permit Application Area (Phase 2&3) Class 10, 4th Schedule WM Act 1996 c.8.5 ha
- Existing Waste Permit WMP 2005/1 (Phase 1 - Backfilled)
- Noise / Dust Monitoring Locations
- Surface Water Monitoring Location
- Traffic Out
- Traffic In
- Residence
- Topsoil / Subsoil to be retained for final restoration and capping
- Cross Section Line

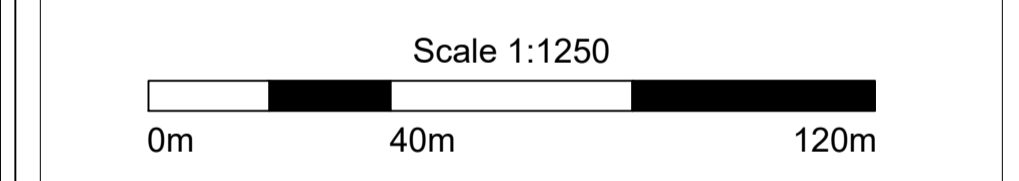
See DRAWING 3 for Cross Sections

NOTE: Drawing Based on Survey carried out October 2003

1	10/06/05		JS
No.	DATE	DESCRIPTION	Chk'd App'd

REVISIONS / STATUS

Extract from O.S 1:2500 Series - Sheet No's. 2649-A & 2649-B



Ordnance Survey Ireland Licence No. SU 0000705 (c) Government of Ireland

JBA

John Barnett & Associates
Chartered Minerals Surveyors
Environmental, Planning &
Geotechnical Consultants

CSA House,
Unit 7, Dundrum Business Park,
Windy Arbour, Dublin 14, Ireland.
Telephone +353 - 1 - 296 4667
Facsimile +353 - 1 - 296 4676
e-mail: tpaul@csa.ie
website: www.csa.ie

Project:
CLASHFORD RECOVERY FACILITY LTD.
Clashford, Naul, Co. Meath

Title:
SURVEY / WORKING PLAN

DRAWING 1

Author: js/smcd
Date: June 2005

Ref: 3250