

ATTACHMENT B1 – CORPORATE DETAILS

COMPANY REGISTRATION NUMBER

The company registration number for Roadstone Limited at the Companies Registry Office is

11035

COMPANY DIRECTORS

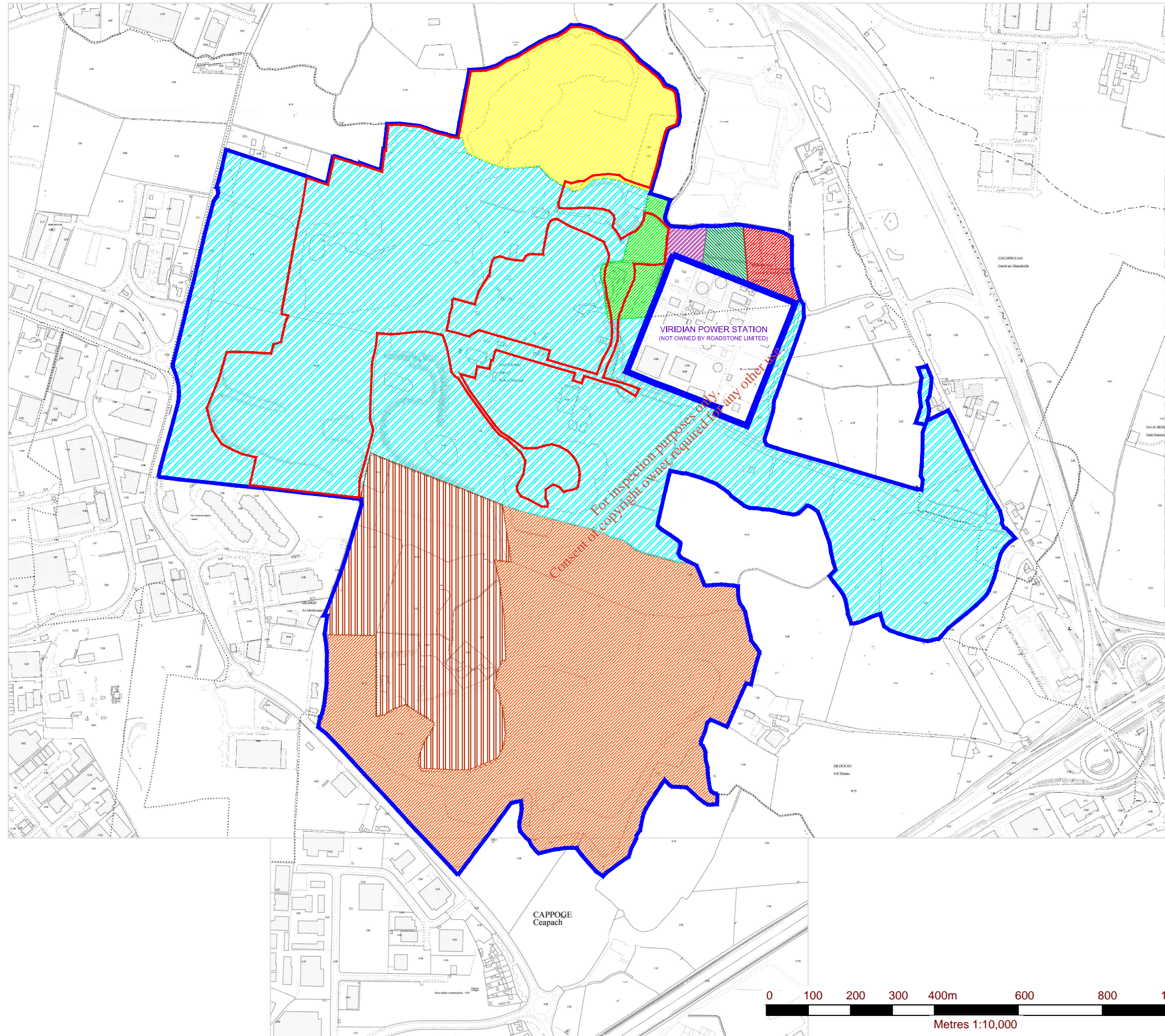
The current Directors of Roadstone Limited are listed on the accompanying page.

INTEREST IN LANDS

The lands within the licence application site are fully owned by Roadstone Limited. Relevant landownership and land folio details are provided on Figure B1.1.

Roadstone Limited is the freehold owner of all lands within the area delineated in blue with the exception of lands surrounding Huntstown Power Station, as shown on Figure B1.1. These lands are registered and comprise several contiguous land folios.

*For inspection purposes only.
Consent of copyright owner required for any other use.*



NOTES

1. EXTRACT FROM 1:2,500 ORDNANCE SURVEY DIGITAL SHEET NO'S. 3062-A, 3062-B, 3062-C, 3062-D, 3063-A, 3063-C, 3130-A & 3130-B.

2. ORDNANCE SURVEY IRELAND LICENCE NO. SU 0000717 (C) ORDNANCE SURVEY & GOVERNMENT OF IRELAND

LEGEND

	ROADSTONE LIMITED LAND INTEREST (c. 200.3 ha)
	APPLICATION AREA (c. 55.0 ha)
	FOLIO DN2889
	FOLIO DN18240
	FOLIO DN3291
	FOLIO DN132971F
	FOLIO DN18734
	FOLIO DN8115
	FOLIO DN19138
	FOLIO DN8118
	FOLIO DN8999

SLR SLR CONSULTING IRELAND
 7 DUNDRUM BUSINESS PARK
 WINDY ARBOUR
 DUBLIN 14
 T: +353-1-2964667
 F: +353-1-2964676
 www.slrconsulting.com

ROADSTONE LIMITED
 WASTE LICENCE REVIEW APPLICATION
HUNTSTOWN C&D WASTE RECOVERY FACILITY
 NORTH ROAD, FINGLAS, DUBLIN 11
LAND OWNERSHIP DETAILS

DRAWING B1-1

Scale 1:10,000 @ A3 Date JUNE 2017

0180.00166.0.FIG_B1-1.Land Ownership Details.dwg

Number 11035

Certificate of Incorporation on change of name

I hereby certify that

ROADSTONE WOOD LIMITED

having, by a Special Resolution of the Company,
and with the approval of the Registrar of Companies,
changed its name, is now incorporated
as a limited company under the name

ROADSTONE LIMITED


and I have entered such name on the Register accordingly.

Given under my hand at Dublin, this
Monday, the 28th day of April, 2014



for Registrar of Companies

For inspection purposes only.
Consent of copyright owner required for any other use.



Number 11035

Certificate of Incorporation on change of name

I hereby certify that

ROADSTONE DUBLIN LIMITED

having, by a Special Resolution of the Company,
and with the approval of the Registrar of Companies,
changed its name, is now incorporated
as a limited company under the name

ROADSTONE WOOD LIMITED

and I have entered such name on the Register accordingly.

Given under my hand at Dublin, this

Wednesday, the 14th day of October, 2009


for Registrar of Companies

For inspection purposes only.
Consent of copyright owner required for any other use.



Short Certificate of Incorporation of a Company (Electronic Form, for Public Service Use only)

I hereby certify

that company number **11035**,

ROADSTONE DUBLIN LIMITED,

was Incorporated under the Companies Acts, 1908 to 1924,

as a Limited Company on

Tuesday, the 12th day of December, 1944.

Certified by me at Dublin, this **Monday, the 9th day of February, 2009.**

(749E75)

Registrar of Companies

Paul Farrell

Companies Act 1963, section 370(1); Electronic Commerce Act 2000, sections 12 and 13

Note

The above certificate of incorporation is furnished free of charge by the registrar of companies and is valid solely for public service use. A process has been put in place whereby, where necessary, the certificate may be verified by a public service body on inquiry to the registrar.

The applicant for any public service who is required to produce a certificate of incorporation must certify below that the certificate has not been tampered with in any way. The certificate shall be retained by the public service organisation that requires its delivery and may be used as evidence of any wrongful use.

I, (name)

GAVIN CLARKE

of (address)

ROADSTONE DUBLIN LTD, FORETUNESTOWN, DUBLIN 24

hereby declare that this is one and the same as the Certificate of Incorporation of the above company that was made available electronically, for public service use, at my request, by the registrar of companies. I further declare that to the best of my knowledge, information and belief, the said Certificate has not been altered or amended in any way. I acknowledge that it is a criminal offence to forge a public document with intent to defraud or deceive, and that it is an offence to utter a forged document with intent to defraud or deceive, in each case punishable with imprisonment for a term not exceeding two years.

I make this Declaration for the benefit of

(name of public body)

ENVIRONMENTAL PROTECTION AGENCY

to whom I am furnishing the Certificate.

minche
Signature of Applicant

10/2/09
Date

Forgery Act 1913, section 4 and 6

Certificate of the Incorporation of a Company



I HEREBY CERTIFY, THAT

Roadstone Dublin Limited

(originally called Castle Sand Company, Limited

which name was changed to Roadstone Limited

on 26th day of October, 1970,

which name was changed to Roadstone Dublin Limited

on 3rd day of January, 1984

which name was changed to

on

which name was changed to

on

each change having been made by Special Resolution and with the authority of the Minister for Industry Trade and Commerce and Tourism.

was INCORPORATED under the Companies Acts, 1908 to 1924

as a LIMITED Company, on the twelfth day of December

One Thousand Nine Hundred and forty-four

Given under my hand at DUBLIN this twenty-third day of October

One Thousand Nine Hundred and eighty-five

For inspection purposes only. Consent of copyright owner required for any other use.

Registrar of Companies

Companies Act, 1963, Sec. 370.

Land Registry

County Dublin

Folio 2889

Register of Ownership of Freehold Land

Part 1(A) - The Property

For parts transferred see Part 1(B)

No.	Description	Official Notes
1	<p>PLANS : 1 TOWNLAND : CAPPOGE BARONY : CASTLEKNOCK AREA : 46.278 HECTARES OS REFERENCE : 14/5, 14/9 THE REGISTRATION DOES NOT EXTEND TO MINES AND MINERALS</p> <p><i>For inspection purposes only. Consent of copyright owner required for any other use.</i></p>	BY INSTRUMENT LR 29278

File Plan Issued: No
Land Cert Issued: Yes
Collection No.:

Page 1 of 4

Land Registry

County Dublin

Folio 2889

Part 1(B) - Property Parts Transferred

No.	Prop No:	Instrument:	Date:	Area (Hectares):	Plan:	Folio No:

*For inspection purposes only.
Consent of copyright owner required for any other use.*

Land Registry

County Dublin

Folio 2889

Part 2 - Ownership

Title ABSOLUTE

No.	The devolution of the property is subject to the provisions of Part II of the Succession Act, 1965
001	<p>17-JAN-1978 R 765/78</p> <p>ROADSTONE LIMITED (LIMITED LIABILITY COMPANY) 12/14 COLLEGE GREEN DUBLIN IS FULL OWNER</p> <p>Land Cert Req No.: 501 Date: Issued to: GERRARD SCALLAN & O'BRIEN Address: HAINAULT HOUSE 69 ST STEPHEN'S GREEN DUBLIN 2 (Duplicate Land Cert. ROB Vol 31 No.20)</p>

For inspection purposes only.
Consent of copyright owner required for any other use.

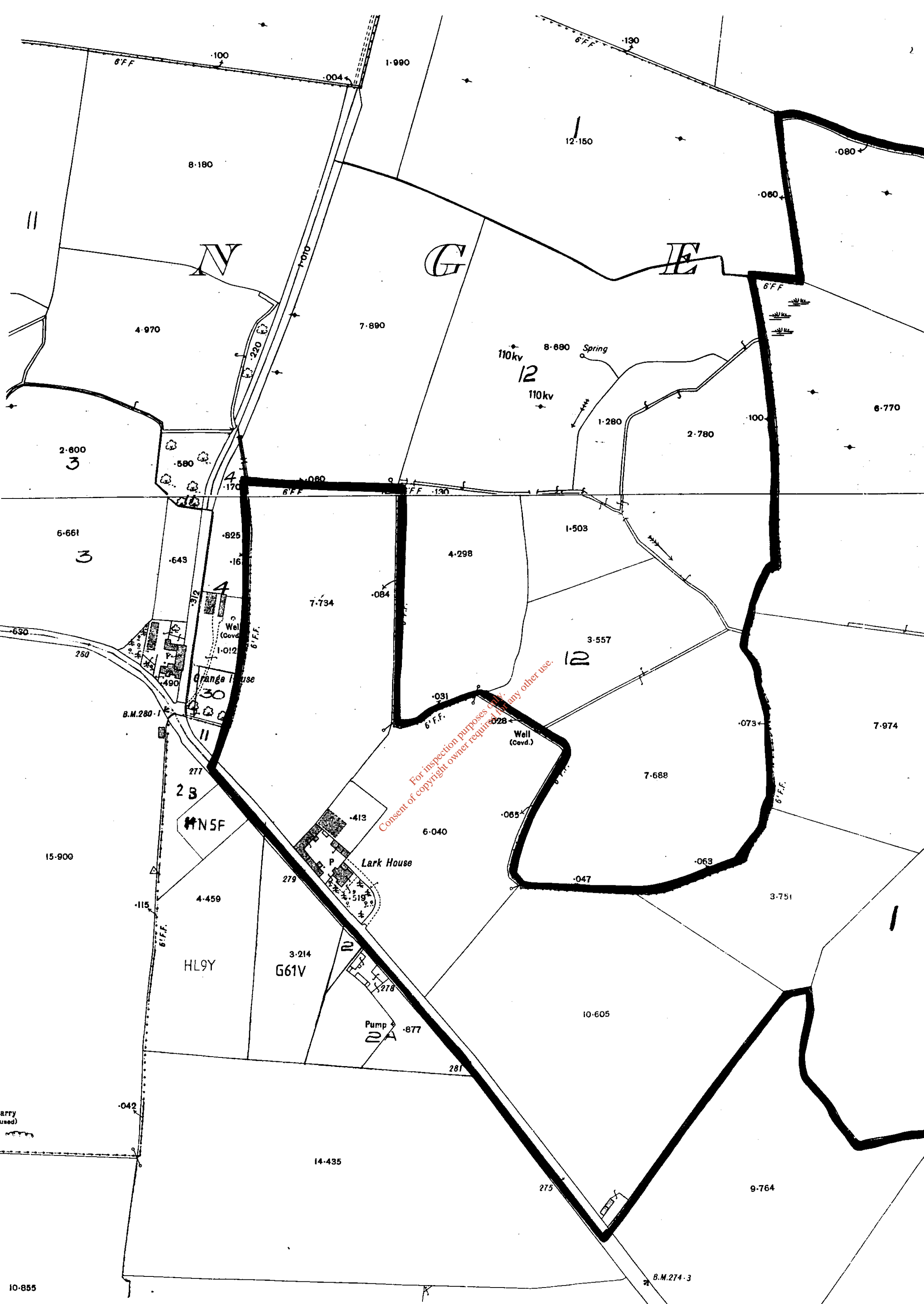
Land Registry

County Dublin

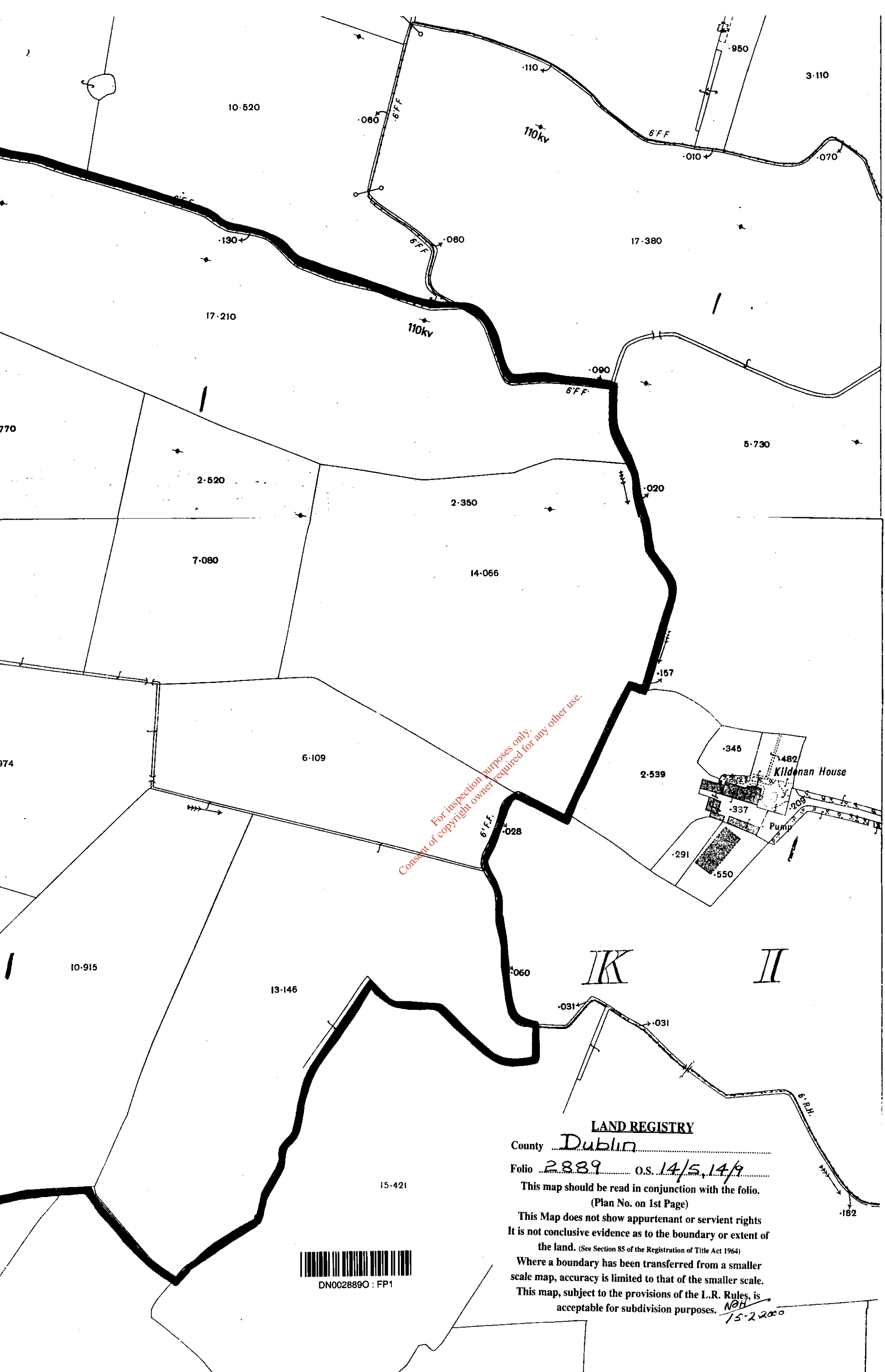
Folio 2889

Part 3 - Burdens and Notices of Burdens

No.	Particulars
01	<p>THE PROPERTY IS SUBJECT TO THE PROVISIONS PROHIBITING LETTING, SUBLETTING OR SUBDIVISION SPECIFIED IN SECTION 12 OF THE LAND ACT, 1965, AND TO THE PROVISIONS RESTRICTING THE VESTING OF INTEREST SPECIFIED IN SECTION 45 OF THE SAID ACT IN SO FAR AS THE SAID PROVISIONS AFFECT SAME.</p> <p><i>For inspection purposes only. Consent of copyright owner required for any other use.</i></p>



For inspection purposes only.
Consent of copyright owner required for any other use.



For inspection purposes only.
Consent of copyright owner required for any other use.

IK II

LAND REGISTRY

County Dublin

Folio 2889 o.s. 14/5, 14/9

This map should be read in conjunction with the folio.
(Plan No. on 1st Page)

This Map does not show appurtenant or servient rights
It is not conclusive evidence as to the boundary or extent of
the land. (See Section 85 of the Registration of Title Act 1964)

Where a boundary has been transferred from a smaller
scale map, accuracy is limited to that of the smaller scale.

This map, subject to the provisions of the L.R. Rules, is
acceptable for subdivision purposes.

NBH
15-2-2000



DN0028890 : FP1

Land Registry

County Dublin

Folio 3291

Register of Ownership of Freehold Land

Part 1(A) - The Property

Note: Unless a note to the contrary appears, neither the description of land in the register nor its identification by reference to the Registry Map is conclusive as to boundaries or extent

No.	For parts transferred see Part 1(B) Description	Official Notes
1	<p>The property shown coloured Red as plan(s) 1, C9840 on the Registry Map, situate in the Townland of HUNTSTOWN, in the Barony of CASTLEKNOCK, in the Electoral Division of THE WARD.</p> <p>THE REGISTRATION DOES NOT EXTEND TO MINES AND MINERALS</p> <p>NOTE: FROM FOLIO 761, LR 1/26541 Map amended and description altered 23-May-2014 Q2013LR011946N. Plan C9840 has been added to Folio lands under D2015LR091672Q.</p>	SEE NOTE
2	<p>The property shown coloured Red as plan(s) 4 on the Registry Map, situate in the Townland of COLDWINTERS, in the Barony of CASTLEKNOCK, in the Electoral Division of THE WARD.</p> <p>THE REGISTRATION DOES NOT EXTEND TO MINES AND MINERALS</p> <p>Description altered 23-May-2014 Q2013LR011946N.</p>	FROM FOLIO 2596

Land Registry

County Dublin

Folio 3291

Part 1(B) - Property

Parts Transferred

No.	Prop No:	Instrument:	Date:	Area(Hectares):	Plan:	Folio No:
1	1	94DN25582	07-DEC-1995		F7TY	DN106655F
2	2	94DN25582	07-DEC-1995		GJ8A	DN106655F
3	1	D1999DN033079N	30-NOV-1999		A08PJ	DN132971F
4	1	D2003DN009965M	25-MAR-2003		A72PJ	DN161172F
5	1	D2008DN005008C	25-JAN-2008		CHNK5	DN186846F
6	1	D2013LR062699T	01-AUG-2013		C8M0Y	DN200744F

For inspection purposes only.
Consent of copyright owner required for any other use.

Land Registry

County Dublin

Folio 3291

Part 2 - Ownership

Title ABSOLUTE

No.	The devolution of the property is subject to the provisions of Part II of the Succession Act, 1965
001	05-DEC-1972 ROADSTONE LIMITED (LIMITED LIABILITY COMPANY) NAAS ROAD, J275/72 DUBLIN 12 IS FULL OWNER <i>For inspection purposes only. Consent of copyright owner required for any other use.</i>

~~2 28-MAY-1969 NO DEALING BY THE REGISTERED OWNER OF THE PROPERTY IS TO BE
1654/7/69 REGISTERED UNTIL NOTICE HAS BEEN SERVED ON THE HIBERNIAN
INSURANCE COMPANY LIMITED OF HAWKINS HOUSE, HAWKINS STREET,
DUBLIN 2.~~

NOTE: CANCELLED, 18/08/94, INST. NO. 94DN16836

3 14-JUL-2015 No Dealing by the registered owner affecting the part of the
D2015LR091672Q property shown as Plan C9840 is to be registered except after
notice to Huntstown Bioenergy Limited, Carraig House,
Brookfield, Blackrock, County Dublin.

Land Registry

County Dublin

Folio 3291

Part 3 - Burdens and Notices of Burdens

No.	Particulars
01	<p>THE PROPERTY IS SUBJECT TO THE PROVISIONS PROHIBITING LETTING, SUBLETTING OR SUBDIVISION SPECIFIED IN SECTION 12 OF THE LAND ACT, 1965, AND TO THE PROVISIONS RESTRICTING THE VESTING OF INTEREST SPECIFIED IN SECTION 45 OF THE SAID ACT IN SO FAR AS THE SAID PROVISIONS AFFECT SAME.</p> <p style="text-align: center;">Cancelled D2001DN034401U 12-DEC-2001</p>
002	<p>THE PROPERTY NO. 2 IS SUBJECT TO THE FISHING RIGHTS AND FISHERIES (IF ANY) RESERVED BY SECTION 45 OF THE LAND ACT, 1923, AS AMENDED BY SECTION 3 OF THE LAND ACT, 1929</p>
3	<p>30-NOV-1999 D1999DN033079N</p> <p>The right of way and other easements specified in Instrument no. D1999DN033079N in favour of CRH Estates Limited the registered owners of folio DN132971F and others as specified therein affecting the part of the property nos. 1 & 2 herein shown coloured yellow on the plan thereof on the registry map (O. S. 14/5, 14/6, 14/10).</p>
4	<p>12-DEC-2001 D2001DN034401U</p> <p>The property is subject to the rights and covenants specified in Instrument no. D2001DN034401U made between ROADSTONE DUBLIN LIMITED of the one part and HUNTSTOWN POWER COMPANY LIMITED of the other part relating to the use and enjoyment of the property.</p>
5	<p>12-DEC-2001 D2001DN034401U</p> <p>A wayleave for intake gas pipeline and such other easements as specified in Instrument no. D2001DN034401U in favour of Huntstown Power Company Limited the registered owner(s) of the property comprised in folio DN132971F, its heirs and assigns and others as specified therein affecting the part of the property shown coloured by a blue line and lettered 5c on Plan No.1, Lands No. 1 and Plan No. 4 on Lands No.2 on the Registry Map.</p>

Land Registry

County Dublin

Folio 3291

	<p>The description of the land affected by the above right is as set out on the Registry Map. In the event that the above entry includes lettering or other alpha numeric references as part of the description of the subject lands, where such lettering or alpha numeric references are not now shown on the Registry Map, the description on the Registry Map prevails and is deemed to be the description of the affected property for the purposes of the Registration of Deeds and Title Acts 1964 and 2006.</p>
6	<p>12-DEC-2001 D2001DN034401U</p> <p>A wayleave for intake gas pipeline and such other easements as specified in Instrument no. D2001DN034401U in favour of Huntstown Power Company Limited the registered owner(s) of the property comprised in folio DN132971F, its heirs and assigns and others as specified therein affecting the part of the property shown by a blue line and lettered 5d on Plan No.1, Lands No. 1 on the Registry Map.</p>
	<p>The description of the land affected by the above right is as set out on the Registry Map. In the event that the above entry includes lettering or other alpha numeric references as part of the description of the subject lands, where such lettering or alpha numeric references are not now shown on the Registry Map, the description on the Registry Map prevails and is deemed to be the description of the affected property for the purposes of the Registration of Deeds and Title Acts 1964 and 2006.</p>
7	<p>12-DEC-2001 D2001DN034401U</p> <p>The right to enter for the purpose of landscaping and such other easements as specified in Instrument no. D2001DN034401U in favour of Huntstown Power Company Limited the registered owner(s) of the property comprised in folio DN132971F, its heirs and assigns and others as specified therein affecting the part of the property shown coloured yellow and lettered 5e on Plan No.1 on the Registry Map.</p>

Land Registry

County Dublin

Folio 3291

The description of the land affected by the above right is as set out on the Registry Map. In the event that the above entry includes lettering or other alpha numeric references as part of the description of the subject lands, where such lettering or alpha numeric references are not now shown on the Registry Map, the description on the Registry Map prevails and is deemed to be the description of the affected property for the purposes of the Registration of Deeds and Title Acts 1964 and 2006.

8

12-DEC-2001
D2001DN034401U

The right of way and such other easements as specified in Instrument no. D2001DN034401U in favour of Huntstown Power Company Limited the registered owner(s) of the property comprised in folio DN132971F, its heirs and assigns and others as specified therein affecting the part of the property shown coloured yellow and lettered 5f on Plan No.1 on the Registry Map.

The description of the land affected by the above right is as set out on the Registry Map. In the event that the above entry includes lettering or other alpha numeric references as part of the description of the subject lands, where such lettering or alpha numeric references are not now shown on the Registry Map, the description on the Registry Map prevails and is deemed to be the description of the affected property for the purposes of the Registration of Deeds and Title Acts 1964 and 2006.

9

12-DEC-2001
D2001DN034401U

A wayleave for E.S.B. supply cables and such other easements as specified in Instrument no. D2001DN034401U in favour of Huntstown Power Company, the registered owner(s) of the property comprised in folio DN132971F, its heirs and assigns and others as specified therein affecting the part of the property shown by a purple line and lettered 5a on Plan No. 1, Lands No.1 and Plan No.4, Lands No.2 on the Registry Map.

Land Registry

County Dublin

Folio 3291

The description of the land affected by the above right is as set out on the Registry Map. In the event that the above entry includes lettering or other alpha numeric references as part of the description of the subject lands, where such lettering or alpha numeric references are not now shown on the Registry Map, the description on the Registry Map prevails and is deemed to be the description of the affected property for the purposes of the Registration of Deeds and Title Acts 1964 and 2006.

10

12-DEC-2001
D2001DN034401U

A wayleave for water intake pipes and telecommunication cables and such other easements as specified in Instrument no. D2001DN034401U in favour of Huntstown Power Company, the registered owner(s) of the property comprised in folio DN132971F, its heirs and assigns and others as specified therein affecting the part of the property shown by a purple line and lettered 5b on Plan No. 1, Lands No.1 and Plan No.4, Lands No.2 on the Registry Map.

The description of the land affected by the above right is as set out on the Registry Map. In the event that the above entry includes lettering or other alpha numeric references as part of the description of the subject lands, where such lettering or alpha numeric references are not now shown on the Registry Map, the description on the Registry Map prevails and is deemed to be the description of the affected property for the purposes of the Registration of Deeds and Title Acts 1964 and 2006.

Land Registry

County Dublin

Folio 8115

Register of Ownership of Freehold Land

Part 1(A) - The Property

Note: Unless a note to the contrary appears, neither the description of land in the register nor its identification by reference to the Registry Map is conclusive as to boundaries or extent

No.	For parts transferred see Part 1(B) Description	Official Notes
1	PLANS : 1 TOWNLAND : JOHNSTOWN BARONY :CASTLEKNOCK AREA : 2.656 HECTARES OS REFERENCE :14/5 THE REGISTRATION DOES NOT EXTEND TO MINES AND MINERALS <i>For inspection purposes only. Consent of copyright owner required for any other use.</i>	BY INSTRUMENT LR 60463

Land Registry

County Dublin

Folio 8115

1

THERE IS APPURTENANT TO THE PROPERTY A RIGHT TO PASS AND REPASS AS IS NECESSARY FOR THE USE AND ENJOYMENT THEREOF OVER PART OF THE TOWNLAND OF JOHNSTOWN BY THE WAY COLOURED YELLOW AND LETTERED "AB" ON THE REGISTRY MAP (O.S. 14 (AS REVISED))

NOTE: RIGHT OF WAY AMENDED. SEE INSTRUMENT NO. D1999DN033079N. The description of the land affected by the above right is as set out on the Registry Map. In the event that the above entry includes lettering or other alpha numeric references as part of the description of the subject lands, where such lettering or alpha numeric references are not now shown on the Registry Map, the description on the Registry Map prevails and is deemed to be the description of the affected property for the purposes of the Registration of Deeds and Title Acts 1964 and 2006.

*For inspection purposes only.
Consent of copyright owner required for any other use.*

Land Registry

County Dublin

Folio 8115

Part 1(B) - Property

Parts Transferred

No.	Prop No:	Instrument:	Date:	Area(Hectares):	Plan:	Folio No:
1	1	D1999DN033079N	30-NOV-1999		A08PN	DN132971F

For inspection purposes only.
Consent of copyright owner required for any other use.

Land Registry

County Dublin

Folio 8115

Part 2 - Ownership

Title ABSOLUTE

No.	The devolution of the property is subject to the provisions of Part II of the Succession Act, 1965
001	17-AUG-1972 ROADSTONE LIMITED (LIMITED LIABILITY COMPANY) BELGARD CASTLE, R 3420/72 CLONDALKIN, CO DUBLIN IS FULL OWNER <i>For inspection purposes only. Consent of copyright owner required for any other use.</i>

2 05-DEC-1972 NO REGISTRATION UNDER A DISPOSITION BY THE REGISTERED OWNER
R 5043/72 IS TO BE MADE WITHOUT NOTICE TO THE HIBERNIAN INSURANCE
COMPANY LIMITED, HAWKINS HOUSE, HAWKINS STREET, DUBLIN 2.

Land Registry

County Dublin

Folio 8115

Part 3 - Burdens and Notices of Burdens

No.	Particulars
01	<p>THE PROPERTY IS SUBJECT TO THE PROVISIONS PROHIBITING LETTING, SUBLETTING OR SUBDIVISION SPECIFIED IN SECTION 12 OF THE LAND ACT, 1965, AND TO THE PROVISIONS RESTRICTING THE VESTING OF INTEREST SPECIFIED IN SECTION 45 OF THE SAID ACT IN SO FAR AS THE SAID PROVISIONS AFFECT SAME.</p> <p style="text-align: center;">Cancelled</p> <p style="text-align: right;">D2001DN034401U 12-DEC-2001</p>
02	<p>THE PROPERTY IS SUBJECT TO LAND PURCHASE ANNUITY</p> <p style="text-align: center;">Cancelled</p> <p style="text-align: right;">D1999DN033079N 30-NOV-1999</p>
003	<p>LR 60463</p> <p>THE PROPERTY IS SUBJECT TO THE FISHING RIGHTS AND FISHERIES (IF ANY) RESERVED TO THE LAND COMMISSION BY ITS ORDER.</p>
4	<p>12-DEC-2001 D2001DN034401U</p> <p>The property is subject to the rights and covenants specified in Instrument no. D2001DN034401U made between ROADSTONE DUBLIN LIMITED of the one part and HUNTSTOWN POWER COMPANY LIMITED of the other part relating to the use and enjoyment of the property.</p>
5	<p>12-DEC-2001 D2001DN034401U</p> <p>The right to enter for the purpose of landscaping and such other easements as specified in Instrument no. D2001DN034401U in favour of Huntstown Power Company Limited the registered owner(s) of the property comprised in folio DN132971F, its heirs and assigns and others as specified therein affecting the part of the property shown coloured yellow and lettered 5e on Plan No.1 on the Registry Map.</p>

Land Registry

County Dublin

Folio 8115

The description of the land affected by the above right is as set out on the Registry Map. In the event that the above entry includes lettering or other alpha numeric references as part of the description of the subject lands, where such lettering or alpha numeric references are not now shown on the Registry Map, the description on the Registry Map prevails and is deemed to be the description of the affected property for the purposes of the Registration of Deeds and Title Acts 1964 and 2006.

*For inspection purposes only.
Consent of copyright owner required for any other use.*

Land Registry

County Dublin

Folio 18734

Register of Ownership of Freehold Land

Part 1(A) - The Property

Note: Unless a note to the contrary appears, neither the description of land in the register nor its identification by reference to the Registry Map is conclusive as to boundaries or extent

For parts transferred see Part 1(B)

No.	Description	Official Notes
1	PLANS : 31 TOWNLAND : KILLSHANE BARONY :CASTLEKNOCK AREA : .304 HECTARES OS REFERENCE :14/5 THE REGISTRATION DOES NOT EXTEND TO MINES AND MINERALS	FROM FOLIO 3719
2	PLANS : 32 TOWNLAND : KILLSHANE BARONY :CASTLEKNOCK AREA : 18.299 HECTARES OS REFERENCE :14/1, 14/5 THE REGISTRATION DOES NOT EXTEND TO MINES AND MINERALS	FROM FOLIO 3720

For inspection purposes only.
Consent of copyright owner required for any other use.

Land Registry

County Dublin

Folio 18734

Part 1(B) - Property

Parts Transferred

No.	Prop No:	Instrument:	Date:	Area(Hectares):	Plan:	Folio No:
1	2	88DN16233	28-NOV-1988	3.9580	B27C	DN75219F
1	2	88DN16233	28-NOV-1988	3.9580	B27D	DN75219F

For inspection purposes only.
Consent of copyright owner required for any other use.

Land Registry

County Dublin

Folio 18734

Part 2 - Ownership

Title ABSOLUTE

No.	The devolution of the property is subject to the provisions of Part II of the Succession Act, 1965
002	05-DEC-1972 ROADSTONE LIMITED (LIMITED LIABILITY COMPANY) NAAS ROAD, J 275/72 DUBLIN 12 IS FULL OWNER <i>For inspection purposes only. Consent of copyright owner required for any other use.</i>

~~1~~ ~~20-MAY-1971~~
~~Q 805/71~~

~~ALL DEALINGS BY THE REGISTERED OWNER ARE INHIBITED WITHOUT
NOTICE TO THE SECRETARY, HIBERNIAN INSURANCE COMPANY LIMITED
OF HAWKINS HOUSE, HAWKINS STREET, DUBLIN~~

NOTE: CANCELLED 28.11.88 88DN16233

Land Registry

County Dublin

Folio 18734

Part 3 - Burdens and Notices of Burdens

No.	Particulars
01	<p style="text-align: center;">THE PROPERTY IS SUBJECT TO THE PROVISIONS PROHIBITING LETTING, SUBLETTING OR SUBDIVISION SPECIFIED IN SECTION 12 OF THE LAND ACT, 1965, AND TO THE PROVISIONS RESTRICTING THE VESTING OF INTEREST SPECIFIED IN SECTION 45 OF THE SAID ACT IN SO FAR AS THE SAID PROVISIONS AFFECT SAME.</p> <p style="text-align: center;">Cancelled</p> <p style="text-align: right;">D2001DN034401U 12-DEC-2001</p>
2	<p>12-DEC-2001 D2001DN034401U</p> <p>The property is subject to the covenants specified in Instrument no. D2001DN034401U made between ROADSTONE DUBLIN LIMITED of the one part and HUNTSTOWN POWER COMPANY LIMITED of the other part relating to the use and enjoyment of the property.</p>

For inspection purposes only.
Consent of copyright owner required for any other use.

SEPTEMBER 2017

ROADSTONE LIMITED

**HUNTSTOWN QUARRY INERT CONSTRUCTION AND
DEMOLITION WASTE RECOVERY FACILITY**

**WASTE LICENCE REVIEW APPLICATION
(WASTE LICENCE NO. W0277)**

ROADSTONE LIMITED COMPANY DIRECTORS LIST

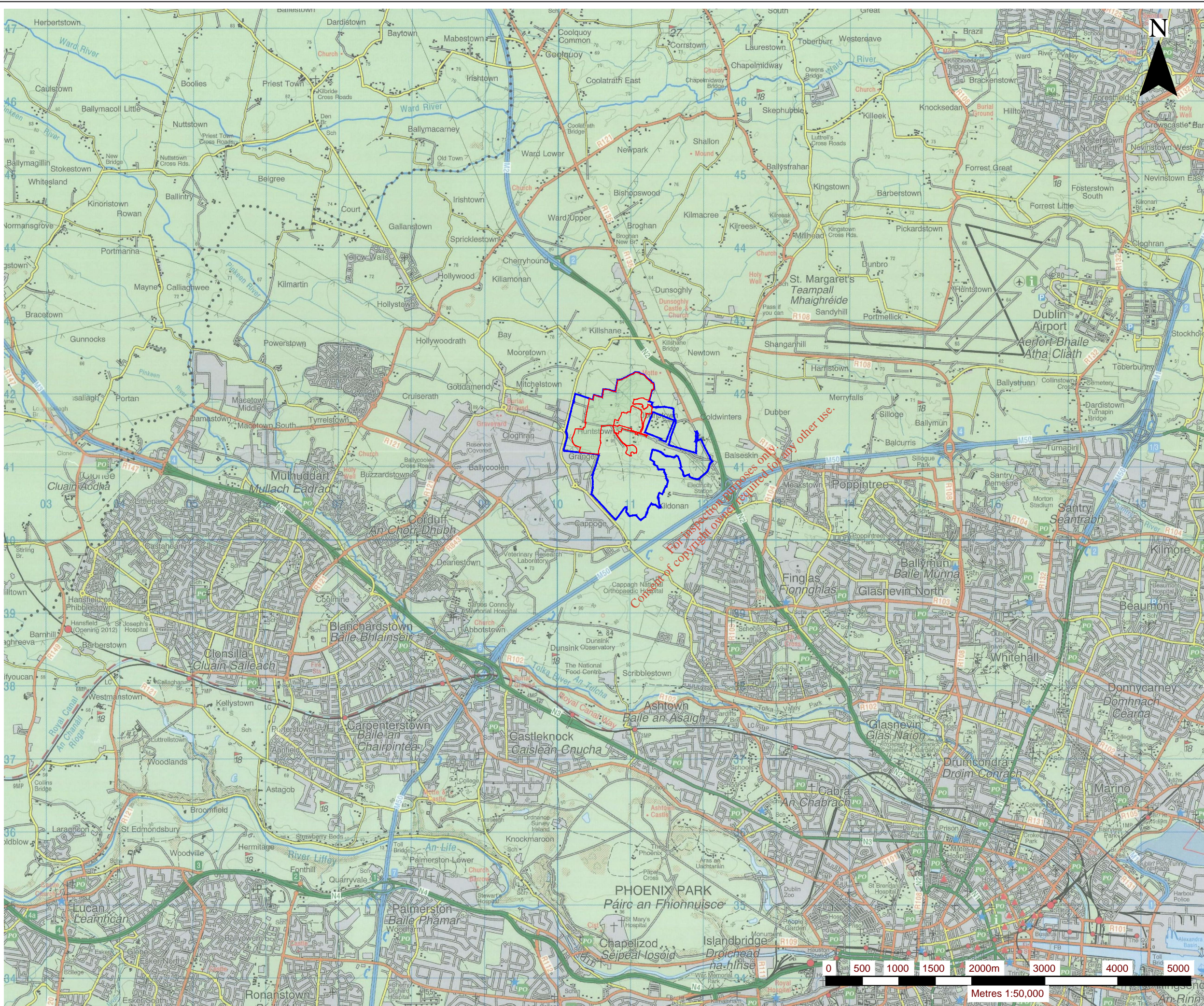
- J. Oliver Mahon (Chairman)
- Laurence Byrne (Managing
- Michael Buckley
- Thomas Healy
- Donal Rigney
- Noel Murphy (Secretary)

For inspection purposes only.
Consent of copyright owner required for any other use.

Directors who have been Directors of another body corporate in the previous 10 years

- Oliver Mahon - Multiple
- Larry Byrne - Multiple
- Tom Healy – Multiple
- Michael Buckley - Multiple



0180.00166.0.FIG_B2-1.Site Location Map.dwg



NOTES

- EXTRACT FROM 1:50,000 O.S DISCOVERY MAP NO. 50
- ORDNANCE SURVEY IRELAND LICENCE NO. SU 0000717 (C)
ORDNANCE SURVEY & GOVERNMENT OF IRELAND

LEGEND

-  ROADSTONE LIMITED LAND INTEREST (c. 200.3 ha)
-  APPLICATION AREA (c. 55.0 ha)

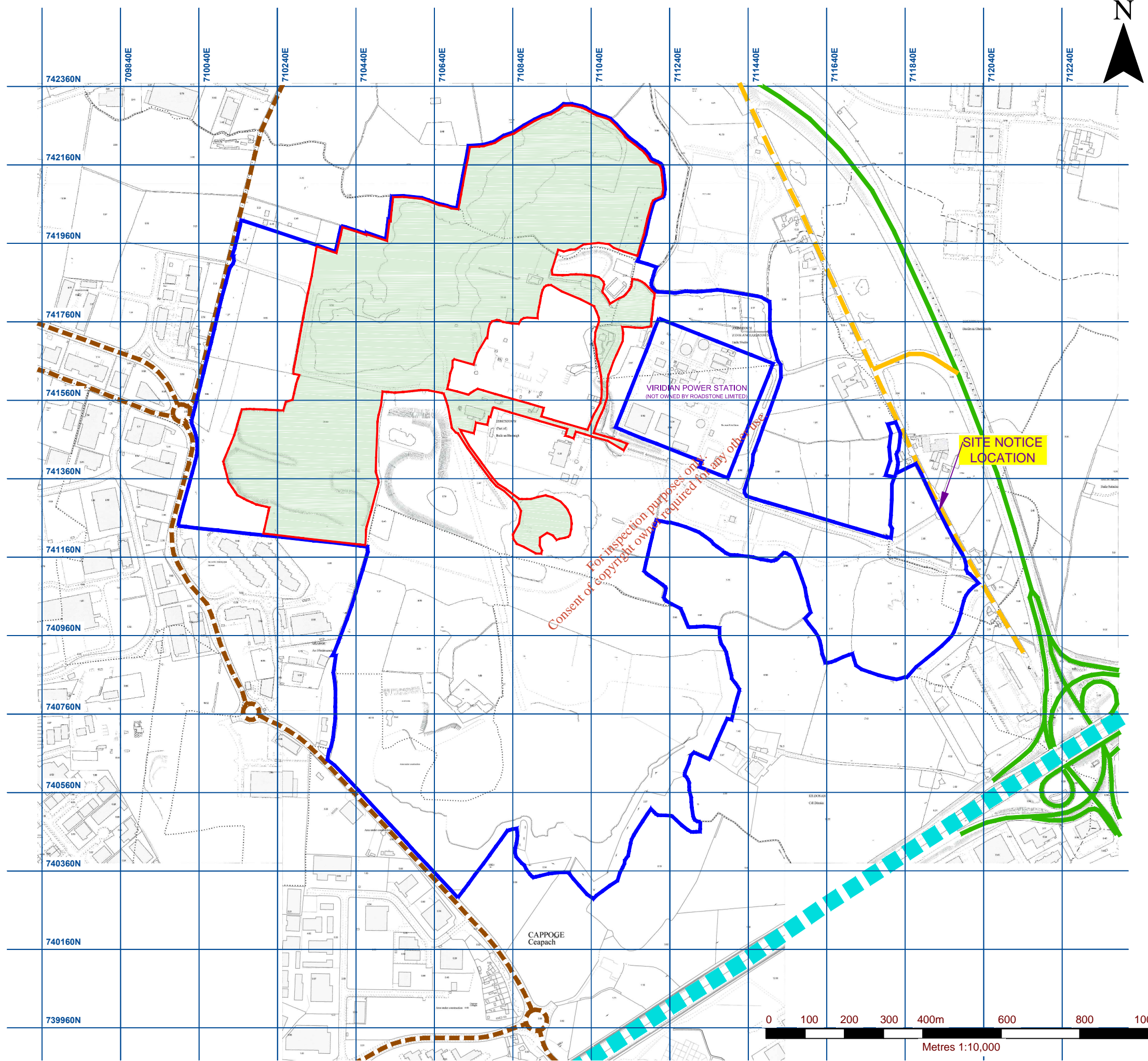
Copyright of Ordnance Survey Ireland
 All rights reserved. No part of this publication may be reproduced, stored in a retrieval system, or transmitted, in any form or by any means, electronic, mechanical, photocopying, recording, or by any information storage or retrieval system, without the prior written permission of Ordnance Survey Ireland.

SLR CONSULTING IRELAND
 7 DUNDUM BUSINESS PARK
 WINDY ARBOUR
 DUBLIN 14
 T: +353-1-2964667
 F: +353-1-2964676
 www.slrconsulting.com

ROADSTONE LIMITED
 WASTE LICENCE REVIEW APPLICATION
HUNTSTOWN C&D WASTE RECOVERY FACILITY
 NORTH ROAD, FINGLAS, DUBLIN 11
SITE LOCATION MAP

DRAWING B2-1

Scale: 1:50,000 @ A3 Date: JUNE 2017



NOTES

- EXTRACT FROM 1:2,500 ORDNANCE SURVEY DIGITAL SHEET NO'S. 3062-A, 3062-B, 3062-C, 3062-D, 3063-A, 3063-C, 3130-A & 3130-B.
- ORDNANCE SURVEY IRELAND LICENCE NO. SU 0000717 (C) ORDNANCE SURVEY & GOVERNMENT OF IRELAND

LEGEND

	ROADSTONE LIMITED LAND INTEREST (c. 200.3 ha)
	APPLICATION AREA (c. 55.0 ha)
	N2 DUAL CARRIAGEWAY
	NORTH ROAD (R135)
	LOCAL ROAD
	M50 MOTORWAY

SLR SLR CONSULTING IRELAND
 7 DUNDRUM BUSINESS PARK
 WINDY ARBOUR
 DUBLIN 14
 T: +353-1-2964667
 F: +353-1-2964676
 www.slrconsulting.com

ROADSTONE LIMITED
 WASTE LICENCE REVIEW APPLICATION
HUNTSTOWN C&D WASTE RECOVERY FACILITY
 NORTH ROAD, FINGLAS, DUBLIN 11
SITE NOTICE LOCATION MAP

DRAWING B2-2

Scale: 1:10,000 @ A3 Date: JUNE 2017