



NOTES

1. ORDNANCE SURVEY IRELAND LICENCE NO. **SU 0000716 (C)** ORDNANCE SURVEY IRELAND & GOVERNMENT OF IRELAND
2. MAPPING FROM ORDNANCE SURVEY DISCOVERY SERIES MAPPING - MAP NO'S **68, 69, 76 & 77**

LEGEND

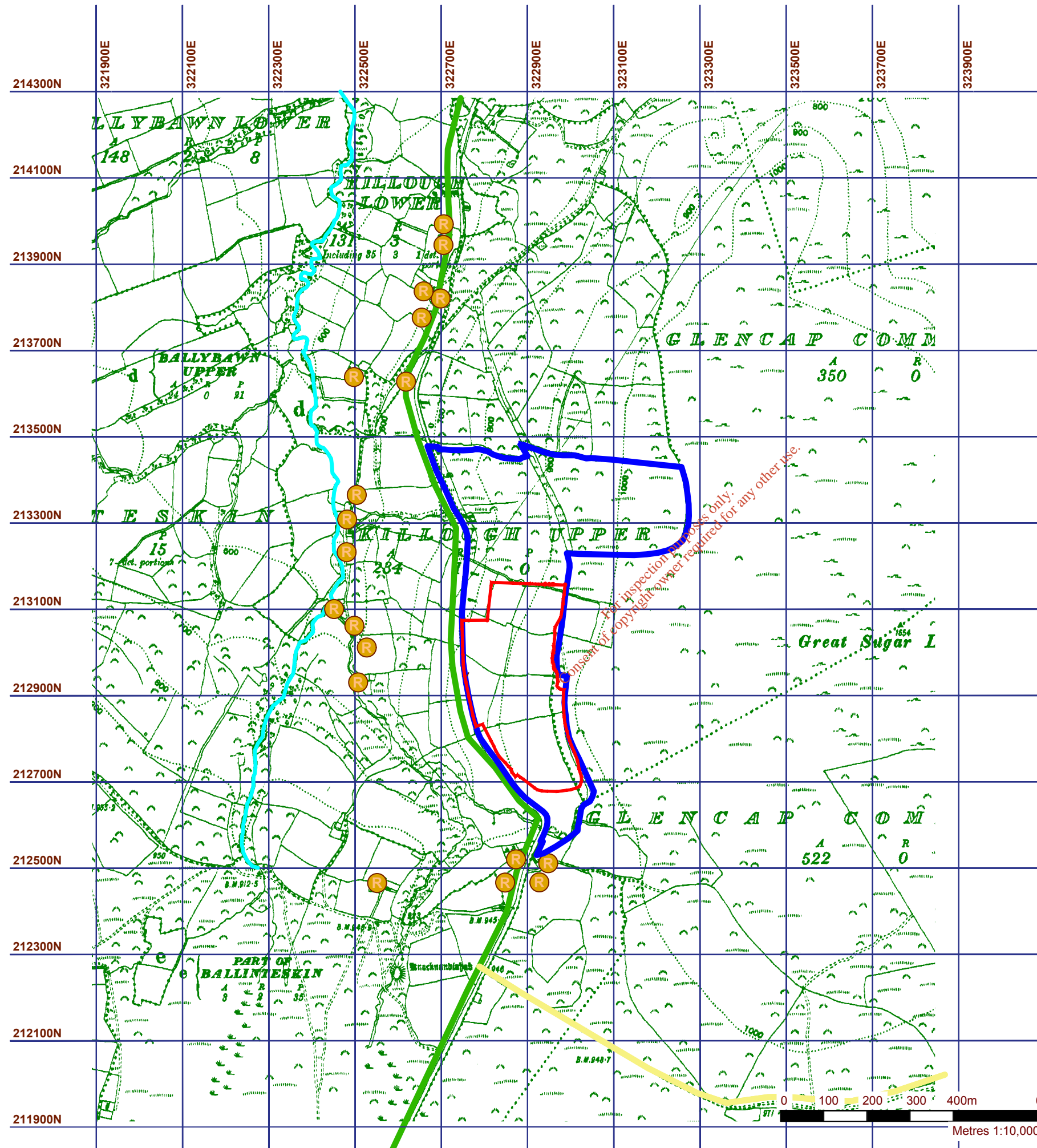
-  ROADSTONE LIMITED LAND INTEREST (c.25.4 Hectares)
-  PLANNING APPLICATION AREA (c.9.1 Hectares)

SLR SLR CONSULTING IRELAND
 7 DUNDRUM BUSINESS PARK
 WINDY ARBOUR
 DUBLIN 14
 T: +353-1-2964667
 F: +353-1-2964676
 www.slrconsulting.com

**ROADSTONE LIMITED
 WASTE LICENCE APPLICATION
 INERT SOIL WASTE RECOVERY FACILITY
 CALARY QUARRY,
 KILMACANOGE, CO. WICKLOW
 SITE LOCATION MAP
 DRAWING B2-1**

Scale: 1:50,000 @ A3 Date: JUNE 2016

00180.00109.0.B2-1.Site Location Map.dwg



NOTES

1. ORDNANCE SURVEY IRELAND LICENCE NO. SU 0000716 (C) ORDNANCE SURVEY IRELAND & GOVERNMENT OF IRELAND
2. MAPPING FROM ORDNANCE SURVEY 6INCH MAPPING

LEGEND

	ROADSTONE LIMITED LAND INTEREST (c.25.4 Hectares)
	PLANNING APPLICATION AREA (c.9.1 Hectares)
	REGIONAL ROAD (R755)
	LOCAL ROAD
	KILLOUGH RIVER
	RESIDENTIAL PROPERTIES

SLR
 SLR CONSULTING IRELAND
 7 DUNDUM BUSINESS PARK
 WINDY ARBOUR
 DUBLIN 14
 T: +353-1-2964667
 F: +353-1-2964676
 www.slrconsulting.com

ROADSTONE LIMITED
 WASTE LICENCE APPLICATION
 INERT SOIL WASTE RECOVERY FACILITY
 CALARY QUARRY,
 KILMACANOGE, CO. WICKLOW

**SITE LOCATION PLAN /
 SITE NOTICE LOCATION**

DRAWING B2-2

Scale 1:10,000 @ A3 Date JUNE 2016

00180.00109.0.B2-2.Site Location Plan.dwg