

Unconfined Compressive Strength, UCS

Job Name	Bantry Inner Harbour
Job Number	PC9030
Borehole:	BH08
Depth:	10.1-10.6 m
Rock Type	Siltstone

Bulk Density	2.71 Mg/m³
Load at Failure, P	88 kN
Stress at Failure	30.14 MPa



NOTES:

Operator	ER
Checked	GH

Unconfined Compressive Strength, UCS

Job Name

Bantry Inner Harbour

Job Number

PC9030

Borehole:

BH08


Depth:

11.7-12.5	m
-----------	---

Rock Type

Siltstone

Bulk Density 2.73 Mg/m^3
Load at Failure, P 50 kN
Stress at Failure 17.12 MPa



NOTES:

Operator	ER
Checked	GH

Unconfined Compressive Strength, UCS

Job Name

Bantry Inner Harbour

Job Number

PC9030

Borehole:

BH10

Depth:

2.2-2.6	m
---------	---

Rock Type

Sandstone

Bulk Density **2.74 Mg/m³**
Load at Failure, P **241 kN**
Stress at Failure **82.2 MPa**
Load Rate **3 kN/s**



NOTES:

Operator	ER
Checked	GH

Unconfined Compressive Strength, UCS

Job Name	Bantry Inner Harbour
Job Number	PC9030
Borehole:	BH10
Depth:	5.65-6.05 m
Rock Type	Limestone
Bulk Density	2.85 Mg/m³
Load at Failure, P	129 kN
Stress at Failure	44.2 MPa



NOTES:

Operator	ER
Checked	GH

Unconfined Compressive Strength, UCS

Job Name

Bantry Inner Harbour

Job Number

PC9030

Borehole:

BH15

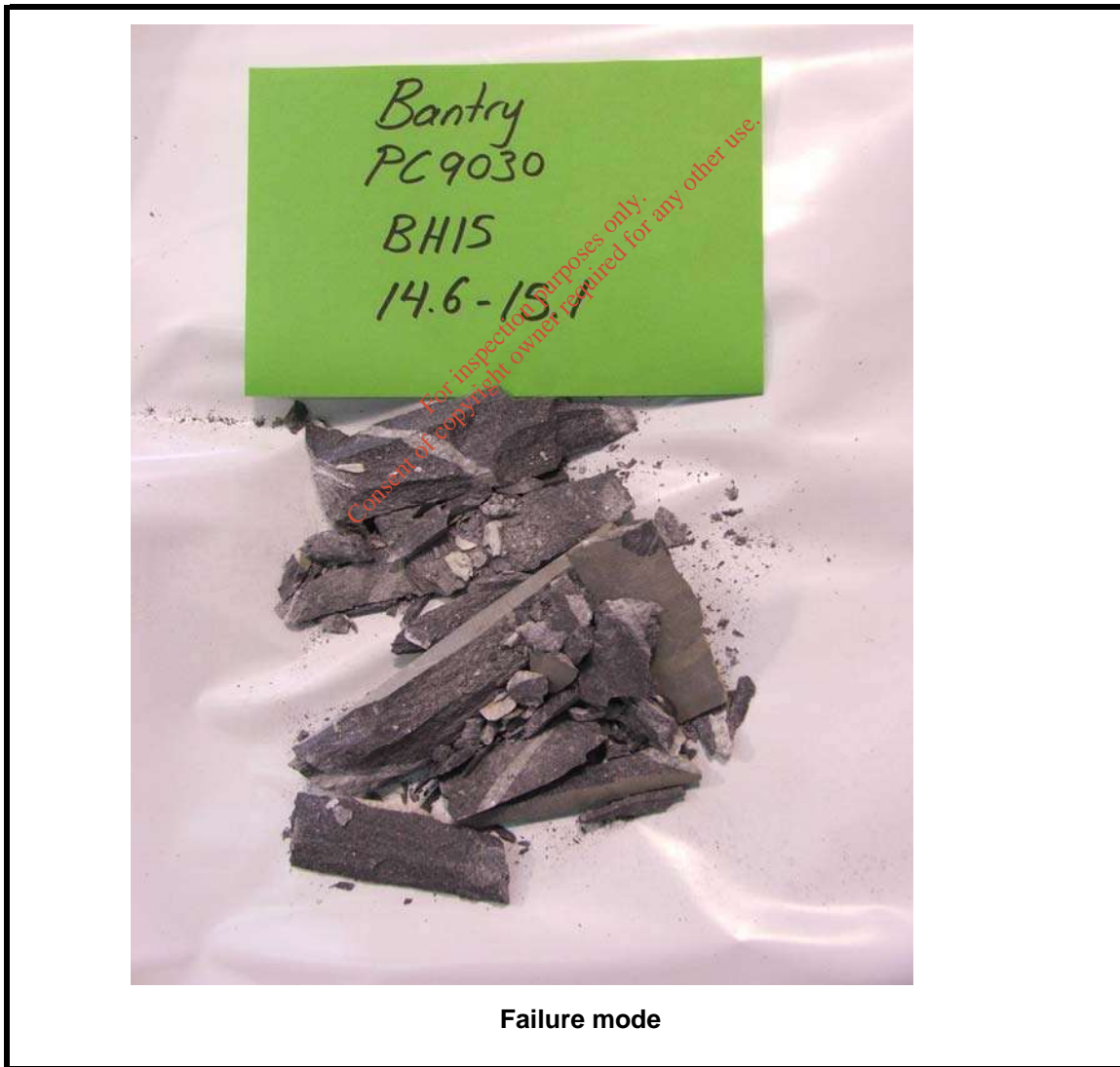
Depth:

14.6-15.1	m
-----------	---

Rock Type

Mudstone & Limestone

Bulk Density 2.85 Mg/m^3
Load at Failure, P 366 kN
Stress at Failure 125.2 MPa



NOTES:

Operator	ER
Checked	GH

Unconfined Compressive Strength, UCS

Job Name	Bantry Inner Harbour
Job Number	PC9030
Borehole:	BH17
Depth:	11.6-11.95 m
Rock Type	Limestone
Bulk Density	2.76 Mg/m³
Load at Failure, P	137 kN
Stress at Failure	46.2 MPa



NOTES:

Operator	ER
Checked	GH

APPENDIX D

PHOTOGRAPHIC RECORD

Key to Photographic Records

Key

Rotary Cored Boreholes

BH01, BH02, BH03, BH04,
BH05, BH06, BH07, BH08,
BH09, BH10, BH13, BH14,
BH15, BH16 and BH17.

*For inspection purposes only.
Consent of copyright owner required for any other use*

This page is intentionally blank

*For inspection purposes only.
Consent of copyright owner required for any other use.*



Number: BH01	Project Bantry Inner Harbour Project No PC9030 Engineer RPS	
---------------------	--	--



For inspection purposes only.
Consent of copyright owner required for any other use.

Number: BH02	Project Bantry Inner Harbour Project No PC9030 Engineer RPS	
---------------------	--	--



Number: BH03	Project Bantry Inner Harbour Project No PC9030 Engineer RPS	
---------------------	--	--



<p>Number: BH04</p>	<p>Project Bantry Inner Harbour Project No PC9030 Engineer RPS</p>	
---------------------	--	--



<p>Number: BH05</p>	<p>Project Bantry Inner Harbour Project No PC9030 Engineer RPS</p>	
---------------------	--	--



<p>Number: BH06</p>	<p>Project: Bantry Inner Harbour Project No: PC9030 Engineer: RPS</p>	
---------------------	---	--



Number: BH07	Project Bantry Inner Harbour Project No PC9030 Engineer RPS	
---------------------	--	--



<p>Number: BH08</p>	<p>Project Bantry Inner Harbour Project No PC9030 Engineer RPS</p>	
---------------------	--	--



<p>Number: BH09</p>	<p>Project: Bantry Inner Harbour Project No: PC9030 Engineer: RPS</p>	
---------------------	---	--



<p>Number: BH10</p>	<p>Project Bantry Inner Harbour Project No PC9030 Engineer RPS</p>	
----------------------------	---	--



<p>Number: BH13</p>	<p>Project Bantry Inner Harbour Project No PC9030 Engineer RPS</p>	
----------------------------	---	--



Number: BH14	Project Bantry Inner Harbour Project No PC9030 Engineer RPS	
---------------------	--	--



<p>Number: BH15</p>	<p>Project Bantry Inner Harbour Project No PC9030 Engineer RPS</p>	
----------------------------	---	--



Number:

BH16

Project
Project No
Engineer

Bantry Inner Harbour
PC9030
RPS



For inspection purposes only
Consent of copyright owner required for any other use

Number:	BH17	Project	Bantry Inner Harbour
		Project No	PC9030
		Engineer	RPS

This page is intentionally blank

*For inspection purposes only.
Consent of copyright owner required for any other use.*

APPENDIX E

EXPLORATION LOCATION PLAN -GEOLOGICAL LONG SECTIONS

Key to Exploratory Locations

Key

Exploration Location Plan

PC9030-SI-01

Geological Long Sections

PC9030-LS-A, PC9030-LS-01 to 03

Location	Easting	Northing	Elevation, Chart Datum	Depth of borehole, m
BH01	98932.84	48542.43	-8.851	12.2
BH02	98959.44	48528.04	-6.78	13.15
BH03	98947.01	48495.83	-5.33	9.35
BH04	98946.56	48454.08	-3.89	11.0
BH05	98976.9	48453.03	-3.76	11.25
BH06	99031.9	48471.69	-3.89	8.8
BH07	99262.87	48497.69	-3.09	14.64
BH08	99311.73	48500.97	-3.11	12.7
BH09	99384.12	48510.65	-2.42	7.7
BH10	99395.6	48530.11	-3.15	7.0
BH11	99102.66	48528.33	-3.5	8.1
BH12	99221.04	48560	-3.42	10.2
BH13	99105.67	48560.43	-2.14	16.1
BH14	99184.4	48584.64	-1.43	14.9
BH15	99288.51	48602.5	-2.82	15.1
BH16	99008.51	48625.13	-4.56	7.6
BH17	99161.32	48496.56	-3.72	12.9

Location	Easting	Northing	Elevation, Chart Datum	Depth of probe, m bsl
DP01	99312.45	48565.75	-3.11	5.7
DP02	99308.66	48604.53	-2.81	7.4
DP03	99259.86	48594.92	-2.56	6.2
DP04	99237.77	48526.83	-3.52	5.8
DP05	99219.07	48590.89	-2.37	7.7
DP06	99185.64	48511.82	-3.77	7.0
DP07	99144.07	48575.49	-0.9	5.4
DP08	99130.07	48542.06	-2.81	5.2
DP09	99069.61	48570.25	-2.97	6.0
DP10	99055.32	48609.42	-3.06	4.9
DP11	99001.47	48525.76	-4.31	0.9
DP12	99003.88	48587.82	-4.8	1.3
DP13	99008.51	48625.13	-4.56	0.8
DP14	98957.44	48615.62	-6.7	2.9
DP15	98932.95	48624.34	-7.72	6.7
DP16	98894.12	48586.98	-9.47	4.4

Location	Easting	Northing	Elevation, Chart Datum	Depth of sample, m bsl
GS01	99311.09	48590.25	-3.09	0.5
GS02	99385.53	48544.12	-2.75	0.5
GS03	99348.37	48563.91	-3.01	0.5
GS04	99317.95	48501.81	-2.9	0.5
GS05	99310.67	48539.61	-3.14	0.5
GS06	99239.31	48551.66	-3.39	0.5
GS07	99253.93	48498.95	-3.28	0.5
GS08	99127.37	48525.51	-3.64	0.5
GS09	99118.07	48490.52	-3.83	0.5
GS10	99048.01	48474.69	-3.89	0.5
GS11	99040.39	48547.61	-4.41	0.5
GS12	99043.82	48623.73	-3.8	0.5
GS13	99006.98	48449.6	-3.73	0.5
GS14	99014.07	48628.93	-4.44	0.5
GS15	99004.68	48581.78	-4.94	0.5
GS16	98981.51	48541.36	-5.84	0.5
GS17	98958.69	48496.68	-5.79	0.5
GS18	98952.05	48452.57	-3.78	0.5
GS19	98974.04	48425.78	-3.39	0.5
GS20	98958.95	48608.98	-6.55	0.5
GS21	98902.33	48547.23	-9.85	0.5



Legend	Undefined
CLAY	
Gravelly CLAY	
Cobbly CLAY	
Sandy gravelly CLAY	
SILT	
Sandy SILT	
Gravelly SILT	
Sandy gravelly SILT	
Sandy gravelly peaty SILT	
Sandy organic SILT	
Sandy gravelly organic SILT	
Sandy gravelly cobbly SILT	
Gravelly organic SILT	
Gravelly SAND	
Silty gravelly SAND	
Silty gravelly cobbly SAND	
GRAVEL	
Sandy GRAVEL	
Clayey sandy GRAVEL	
Silty sandy GRAVEL	
Silty organic sandy GRAVEL	
Silty sandy cobbly GRAVEL	
GRAVEL	
Silty PEAT	
COBBLES	
Gravelly COBBLES	
Silty sandy COBBLES	
CLAY	
SANDSTONE	
SANDSTONE	
IMESTONE	

JOB NAME:
**BANTRY INNER HARBOUR,
 GROUND INVESTIGATION -
 GEOLOGICAL SECTION**

JOB NUMBER:
PC9030

DRAWING NUMBER:
PC9030-LS-01

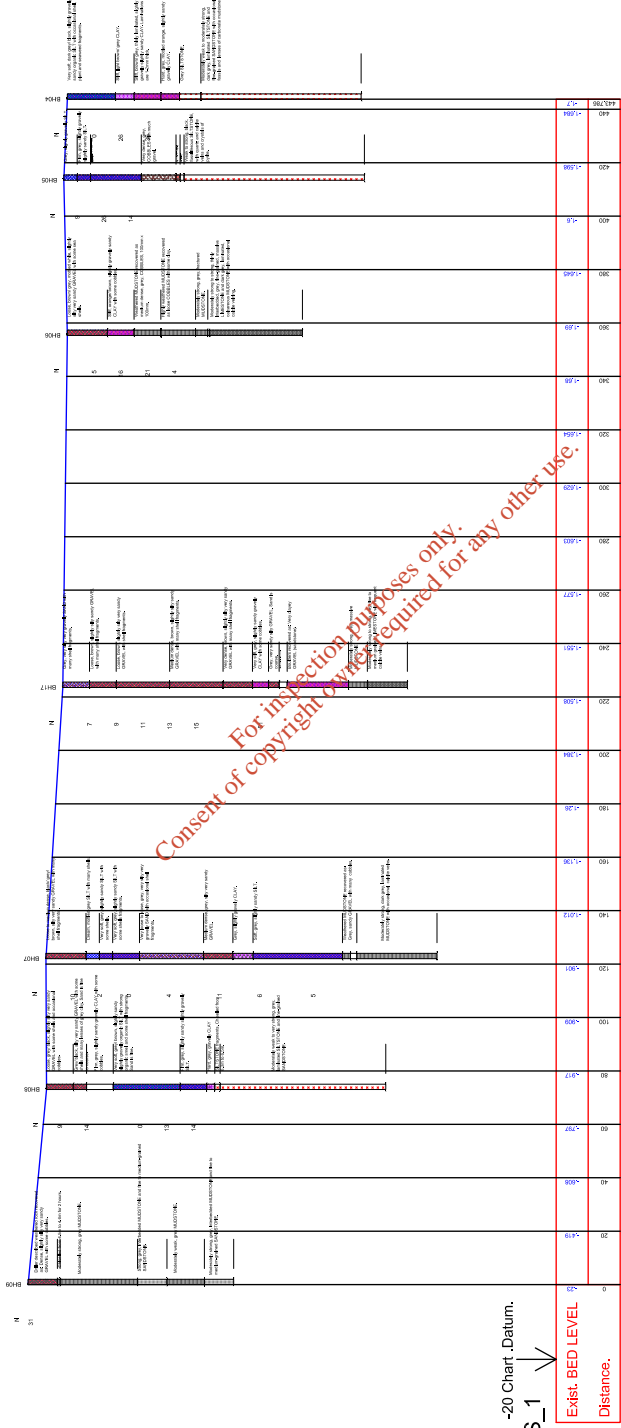
DRAWN BY:
Greg HAYES

DATE:
23/03/2010

SCALE:
1:2000 ON A3

APPROVED:
GH

REVISION:
F01



-20 Chart Datum.
 PC9030_LS_1

Exist. BED LEVEL	0
Distance.	0

Horiz. 1:1000 Vert. 1:100
 Start Chainage E = 99384.12 N = 48510.65



Legend	Undefined
CLAY	
Gravelly CLAY	
Cobbly CLAY	
Sandy gravelly CLAY	
SILT	
Sandy SILT	
Gravelly SILT	
Sandy gravelly peaty SILT	
Sandy organic SILT	
Sandy gravelly organic SILT	
Gravelly organic SILT	
Gravelly SAND	
Silty gravelly SAND	
Silty gravelly cobbly SAND	
GRAVEL	
Sandy GRAVEL	
Clayey sandy GRAVEL	
Silty organic sandy GRAVEL	
Silty organic sandy GRAVEL	
Silty sandy cobbly GRAVEL	
GRAVEL	
Silty PEAT	
COBBLES	
Gravelly COBBLES	
Silty sandy COBBLES	
SILTSTONE	
SANDSTONE	
IMESTONE	

JOB NAME:
**BANTRY INNER HARBOUR,
 GROUND INVESTIGATION -
 GEOLOGICAL SECTION**

JOB NUMBER:
PC9030

DRAWING NUMBER:
PC9030-LS-02

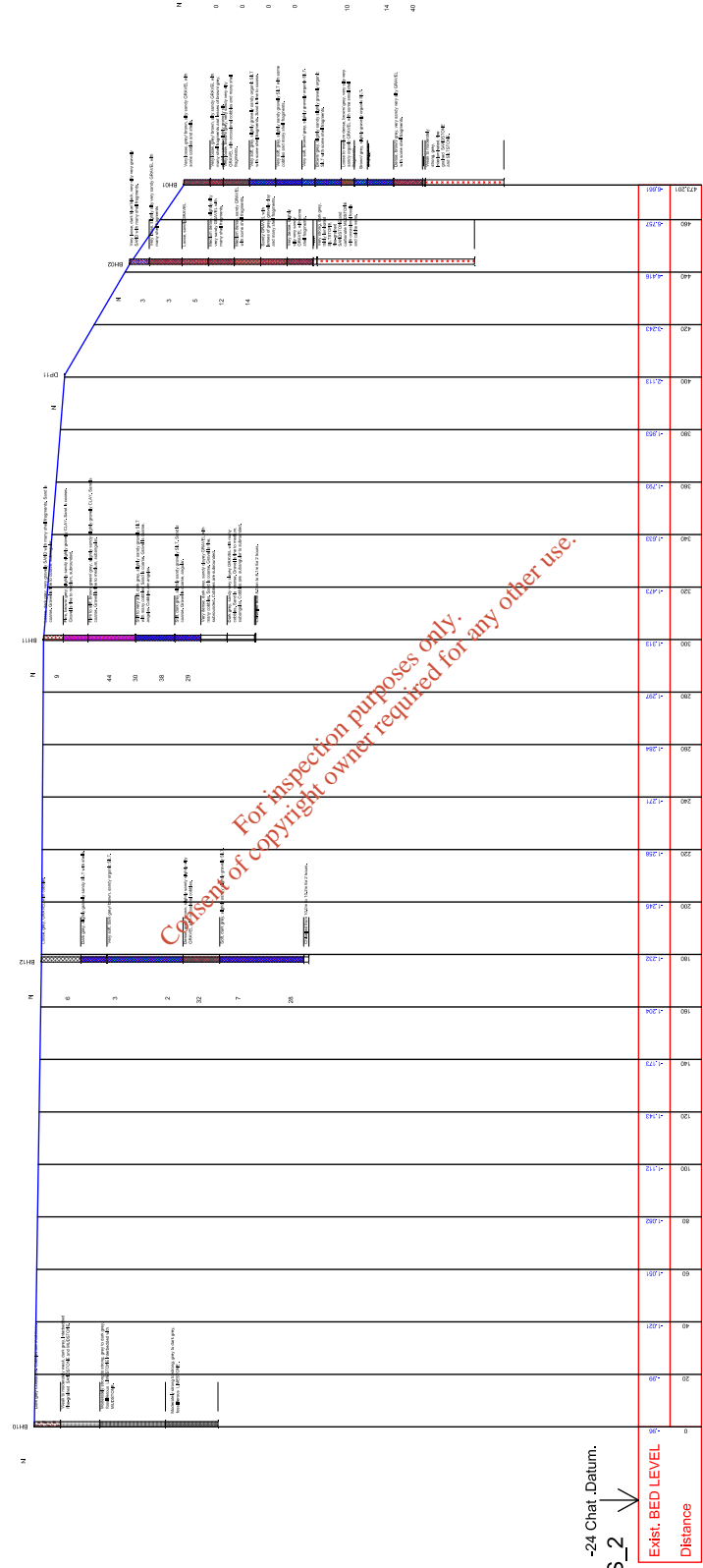
DRAWN BY:
Greg HAYES

DATE:
23/03/2010

SCALE:
1:2000 ON A3

APPROVED:
GH

REVISION:
F01



-24 Chat Datum.
PC9030_LS_2

Exist. BED LEVEL	0
Distance	0

Horiz. 1:1000 Vert. 1:100
 Start Chainage E = 99395.6 N = 48530.11



Legend	Undefined
CLAY	
Gravelly CLAY	
Cobbly CLAY	
Sandy gravelly CLAY	
SILT	
Sandy SILT	
Gravelly SILT	
Sandy gravelly SILT	
Sandy organic SILT	
Sandy organic SILT	
SILT	
Sandy gravelly cobbly SILT	
Gravelly organic SILT	
Gravelly SAND	
Silty gravelly SAND	
Silty gravelly cobbly SAND	
GRAVEL	
Sandy GRAVEL	
Clayey sandy GRAVEL	
Silty sandy GRAVEL	
Silty organic sandy GRAVEL	
Silty sandy cobbly GRAVEL	
GRAVEL	
Silty PEAT	
COBBLES	
Gravelly COBBLES	
Silty sandy COBBLES	
CLAY	
SILTSTONE	
SANDSTONE	
LMESTONE	

JOB NAME:
**BANTRY INNER HARBOUR,
 GROUND INVESTIGATION -
 GEOLOGICAL SECTION**

JOB NUMBER:
PC9030

DRAWING NUMBER:
PC9030-LS-03

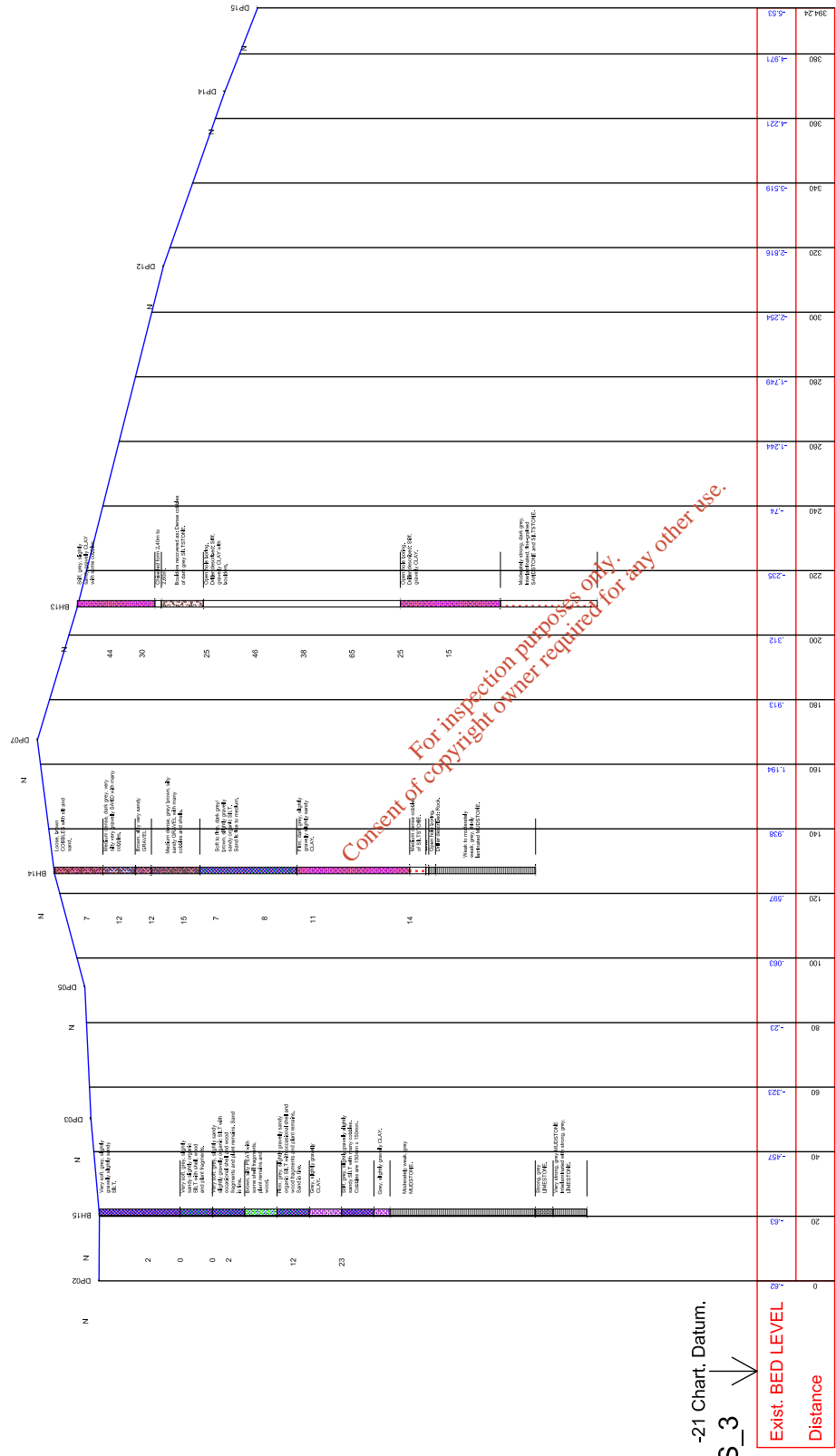
DRAWN BY:
Greg HAYES

DATE:
23/03/2010

SCALE:
1:1500 ON A3

APPROVED:
GH

REVISION:
F01



-21 Chart. Datum.
PC9030_LS_3

Horiz. 1:1000 Vert. 1:100
 Start Chainage E = 99308.66 N = 48604.53



Bantry Inner Harbour - Phase 1 Development
Environmental Quantitative Risk Assessment
Appendix B — PGL SI Report & Lab Data January 2015

For inspection purposes only.
Consent of copyright owner required for any other use.



Unit 12, Owenacurra Business Park, Midleton, Co. Cork
T ☐353 21 4631600 F ☐353 21 4638690 E geotechnical@priority.ie

**BANTR INNER HARBOUR
DE ELOPMENT PHASE 1
SEDIMENT SAMPLING ANALYSIS
DRAFT FACTUAL REPORT**

NO. P14127

Client: Port of Cork Company,
Harbour Office,
Custom House Street,
Cork

Engineer: Malachy Walsh ☐ Partners,
Park House,
Mahon Technology Park,
Bessboro Rd,
Blackrock,
Co. Cork

12/02/2015



REPORT CONTROL SHEET

Employer	Port of Cork Company					
Employer s Representative	Malachy Walsh <input type="checkbox"/> Partners Consulting Engineers					
Pro ect Name	Bantry Inner Harbour Development- Phase 1 Sediment Sampling <input type="checkbox"/> Analysis					
Report Name	Bantry Inner Harbour Development- Phase 1 Sediment Sampling <input type="checkbox"/> Analysis Factual Report					
Pro ect Number	P14127					
This Report Comprises of	RCS	TOC	Text	No. of Appendices	Drawings	Electronic data
	1	1	10	3	2	<input type="checkbox"/> pdf, <input type="checkbox"/> dwg

Revision	Status	Author(s)	Approved By	Issue Date
D01	Draft	<i>J. McHugh</i>	<i>Gregory Hayes</i>	12.02.2015

TABLE OF CONTENTS

1	INTRODUCTION	1
1.1	SCOPE OF WORKS.....	1
1.2	REPORTING.....	2
2	THE SITE	3
2.1	SITE LOCATION □ DESCRIPTION.....	3
3	FIELDWORK	4
3.1	GENERAL.....	4
3.2	EXPLORATORY HOLES.....	5
3.3	SAMPLING.....	5
3.4	SCHEDULED ENVIRONMENTAL SAMPLE SUMMARY (TABLE 3.3).....	6
3.5	SCHEDULED GEOTECHNICAL SAMPLE SUMMARY.....	7
4	LABORATOR TESTING	8
4	SEA BED CONDITIONS	
5	SUMMAR	10

APPENDICES

APPENDIX A	EXPLORATOR HOLE RECORDS
APPENDIX B	LABORATOR RESULTS
APPENDIX C	EXPLORATION LOCATION PLAN

1 INTRODUCTION

1.1 SCOPE OF WORKS

In December 2014, The Port of Cork Company, (the Employer) commissioned Priority Geotechnical, PGL, to carry out an environmental site investigation at the Bantry Bay Inner Harbour. Malachy Walsh □ Partners were acting Employer's Representative.

The Employer is proposing to commence with Phase 1 of the Bantry Inner Harbour Development Scheme. This will comprise of the following:

- Construction of an area of reclamation adjacent to the Railway Pier.
- Construction of an area of reclamation adjacent to the Town Pier.
- Town Pier improvements including the widening of the pier and extension to the pier head.
- Beach re-nourishment to the North.
- Dredging of material to design dredge depth of -4.0m CD in the vicinity of the Town Pier.
- The use of dredges material as suitable fill material in construction.

The purpose of sampling and analysing the sediment at the site is to □

1. determine the extent, depth and concentration of any contamination □
2. determine the potential use of the dredge material in relation to the relevant aspect of the scheme e.g. beach re-nourishment and
3. provide background data for the necessary dredge and re-use or disposal permission applications.

The investigation, which was specified by Malachy Walsh & Partners comprised nine (9) cable percussion boreholes with sea bed surface grab sampling and six (6) additional locations with only sea bed surface grab sampling for the sole purpose of environmental sampling and environmental laboratory analysis. Factual reporting was required. The final works, as completed are detailed in Section 3.2 of this factual report.

This investigation was carried out in accordance with the contract specification: Specification and Related Documents for Ground Investigation in Ireland (Engineers Ireland, October 2006), Eurocode 7- Geotechnical Design Part 2, ground investigation and testing (BS EN 1997-2: 2007) and the British Standard BS10175:2012 code of Practice for Investigation of Contaminated Sites. The fieldworks were carried out between 5th and 7th of January, 2015.

1.2 REPORTING

This factual data report P14127RpD01 presents the factual records of the fieldwork with respect to the site investigation contract undertaken for the Bantry Harbour Development Scheme, Phase 1.

2 THE SITE

2.1 SITE LOCATION DESCRIPTION

The study area was located within Bantry Harbour, Bantry, Co. Cork in the southwest of Ireland. The investigation works were carried out in the vicinity of the Town Pier. The site is located within the tidal zone. The full extent of the site is indicated on the exploratory location layout, drawing ref: P14127-SI-01, presented in **APPENDIX C** of this factual report.

DRAFT

For inspection purposes only.
Consent of copyright owner required for any other use.

3 FIELDWORK

3.1 GENERAL

The fieldwork was carried out in general accordance with BS EN1997-2: 2007, Eurocode 7 Geotechnical Design, Part 2, Ground investigation and testing and BS 5930 (1999) Code of Practice for Site Investigation and Part 9 of BS 1377 (1990), Method of Tests for Soil for Civil Engineering Purposes and the British Standard BS10175:2012 code of Practice for Investigation of Contaminated Sites.

Details of the equipment and plant used are presented below.

Operation	Equipment	Nominal diameter, mm	Flush	Comments
Cable Percussion Boreholes	Dando 2000 Spud Barge	200 mm	N/A	Environmental samples recovered

The exploratory locations were selected by Malachy Walsh Partners and set out subject to harbour restrictions. The as constructed exploratory locations were surveyed using Trimble 5700/5800 GPS equipment to the Ordnance Survey, Irish Transverse Mercator (ITM) system of co-ordinates and elevations to Mean Head datum. The elevations were subsequently converted to Chart datum, (mCD \square OD Malin \square 2.2m) this being presented on the exploratory logs. The exploratory locations are shown on the Exploration Location Layout and Plan (dwg. ref : P14127-SI-A and P14127-SI-01) presented in **APPENDIX C** of this factual report.

3.2 EXPLORATORY HOLES

The exploratory holes as completed during the ground investigation are listed in the following table:

SUMMARY OF EXPLORATORY HOLES

Exploratory Hole Type	Quantity	Depth Range (m below sea bed level)	Remarks
Cable percussive boreholes	9 No.	0.8m to 4.0m	BHSL01, BHSL02, BHSL03, BHSL06, BHSL07, BHSL08, BHSL11, BHSL14 and BHSL15.

The exploratory hole records are presented in **APPENDIX A** of this factual report. The records provide descriptions, in general accordance with BS 5930 (1999) A2: 2010 and Eurocode 7, Identification and classification of soils, Part 1, Identification and description (BS EN ISO 14688-1: 2002), of the materials encountered and details of the samples taken, together with any observations made during the investigation.

3.3 SAMPLING

A total of thirty two (32) number environmental samples (ES) were taken in general accordance with the preparation for and methods of taking samples, together with their site, preservation and handling was in accordance with British Standard BS 5930: 1981 - Code of Practice for Site investigation, BS10175:2012 Code of Practice for Investigation of Contaminated. The samples were recovered directly from sea bed surface (11 No.) by grab sampler and below sea bed level (21 No.) by cable percussion drilling. At some locations it was not possible to recover a suitable grab sample sediment from the sea bed due to the non-cohesive nature of the marine deposits. This was the case at exploratory locations SL01, SL03, SL07, SL04, SL07 and SL15, where materials recovered were granular in nature and did not have sufficient fines content to allow analysis.

The sediment samples were recovered to undertake the Waste Acceptance Criteria (WAC) suite analysis comprised of: 2No. 500gr plastic tubs, 2No. 250ml amber glass jars and 2No. 60ml amber vials per sample. The sediment samples recovered to undertake the Marine Suite (with Cr VI) comprised of: 1No. 500gr aluminium jar and 1No. 500gr plastic jar per sample.

In addition to the environmental sampling eight (8) bulk disturbed samples (B) were taken to allow for particle size distribution by sieving be undertaken as requested by the Employer's Representative. Of these three (3) underwent hydrometer analysis (See 3.4.1). The results of these classification tests are presented in **APPENDIX B**.

3.4 SCHEDULED ENVIRONMENTAL SAMPLE SUMMARY

Exploratory Hole	Location as per Dwg 16342-002	Type of Sample	Sample Depth (m)
BHSL01	SL-01	GS ES	On the Sea Bed (0m) 0.3m (below sea bed)
BHSL02	SL-02	GS ES ES ES	On the Sea Bed (0m) 1.0m (below sea bed) 2.0m (below sea bed) 2.0m (below sea bed)
BHSL03	SL-03	ES ES	1.0m (below sea bed) 2.0m (below sea bed)
BHSL05	SL-05	GS	On the Sea Bed (0m)
BHSL06	SL-06	GS ES ES	On the Sea Bed (0m) 1.0m (below sea bed) 2.0m (below sea bed)
BHSL07	SL-07	ES ES ES ES	1.0m (below sea bed) 2.0m (below sea bed) 3.0m (below sea bed) 4.0m (below sea bed)
BHSL08	SL-08	GS ES	On the Sea Bed (0m) 1.0m (below sea bed) 2.0m (below sea bed) 3.0m (below sea bed) 4.0m (below sea bed)
BHSL09	SL-09	GS	On the Sea Bed (0m)
BHSL10	SL-10	GS	On the Sea Bed (0m)
BHSL11	SL-11	GS ES ES	On the Sea Bed (0m) 1.0m (below sea bed) 2.0m (below sea bed)

Exploratory Hole	Location as per Dwg 16342-002	Type of Sample	Sample Depth (m)
BHSL12	SL-12	GS	On the Sea Bed (0m)
BHSL13	SL-13	GS	On the Sea Bed (0m)
BHSL14	SL-14	GS ES ES	On the Sea Bed (0m) 1.0m (below sea bed) 2.0m (below sea bed)
BHSL15	SL-15	ES	1.0m (below sea bed)

ES denotes disturbed environmental samples GS denotes grab sample

3.4.1 Scheduled Geotechnical Sample summary

The following samples were scheduled for particle size distribution by sieve analysis

1. BHSL01 @ 1.0m,
2. BHSL02 @ 1.0m,
3. BHSL02 @2.0m,
4. BHSL02 @ 2.10m,
5. BHSL03 @ 2.0m,
6. BHSL06 @ 1.0m,
7. BHSL06 @ 2.0m and
8. BHSL06 @ 2.3m.

Of which the following samples were further analysed by hydrometer analysis

1. BHSL06 @ 2.0m,
2. BHSL06 @ 1.0m and
3. BHSL02 @ 2.0m.

4. LABORATOR TESTING

All environmental samples scheduled for the Marine suite analysis were sent to RPS Mountain Head Laboratory in the UK accredited by the Marine Institute of Ireland. The analysis of the sediment was carried out in accordance with the [Guidelines For The Assessment Of Dredge Material For Disposal In Irish Waters] (April 2006) Marine Environment and Health Series, No. 24.

The samples scheduled for WAC testing were transported to a UKAS accredited laboratory, Chemtest in Newmarket in the UK. The WAC suite was amended to include Tributyl Tin and Dibutyl Tin as required by the Works Specification.

Laboratory testing was scheduled by Malachy Walsh [Partners]. Laboratory testing was carried out by PGL in accordance with BS1377 (1990), Methods of test for soils for civil engineering so as to characterise the deposits encountered. The environmental laboratory testing was undertaken by Chemtest and RPS Mountainhead on behalf of PGL. The Laboratory test results were presented in **APPENDIX B**. A summary of tests undertaken are detailed below.

SUMMAR OF LABORATOR TESTING UNDERTAKEN – SEDIMENT SAMPLES

SEDIMENT		
Type	No.	Remarks
Grading analysis	8	3No. hydrometer analysis
WAC (inclusive of Dibutyl Tin and Tributyl Tin)	30	See APPENDIX B
Marine Suite (inclusive of CrVI)	17	See APPENDIX B

4 SEA BED CONDITIONS

The sea bed was generally characterised by Marine Beach Deposits silts, gravels and sands. No in-situ standard penetration testing was undertaken. Particle distribution analysis undertaken on bulk samples recovered from depths between 1.0m and 2.3m below sea bed level show that the beach deposits range from very gravelly SILT with high cobble content to slightly silty slightly sandy Cobbles.

In some locations at the sea bed level the granular material was dominant and with a lack of cohesive materials resulting in no suitable sample being recovered for sediment sampling. These instances were previously detailed in section 3.3.

DRAFT
For inspection purposes only.
Consent of copyright owner required for any other use.

5 SUMMAR

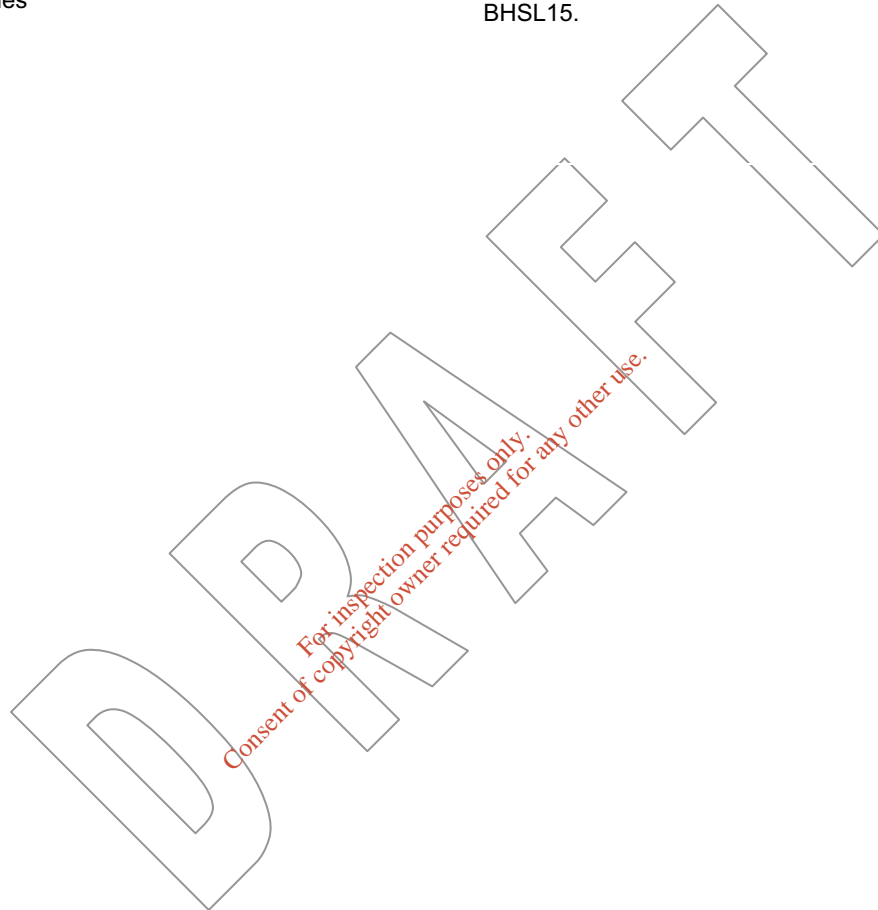
1. Nine (9) boreholes were advanced to depths of between 0.8m and 34.0m below the sea bed.
2. The sea bed was characterised by fine-grained and coarse Beach Marine Deposits of Silt, Sands, Gravels and Cobbles.
3. Records of sea bed conditions encountered (i.e. sediment deposits) can be found on the exploratory logs and photographic records presented in **APPENDIX A** of this factual report.
4. Environmental samples (ES) were recovered and analysed as outlined in Section 3.4. The sediment samples were generally analysed for WAC suite inclusive of TBT and DBT and, or the Marine Suite inclusive of Cr VI. The data is presented in **APPENDIX B** of this factual report.
5. Thirty (30) sediment samples were analysed by Chemtest Laboratory on behalf of PGL for WAC analysis including Tributyl Tin and Dibutyl Tin. Seventeen sediment samples were analysed for the Marine Suite inclusive of Cr VI by RPS Laboratory in Mountainhead on behalf of PCL. The data is presented in **APPENDIX B** of this factual report.
6. Geotechnical bulk disturbed samples (B) were taken to allow for grading analysis. The data is presented in **APPENDIX B** of this factual report.
7. An exploratory location plan has been produced and is presented in **APPENDIX C** of this factual report.

APPENDIX A

EXPLORATOR HOLE RECORDS

Boreholes

BHSL01, BHSI02, BHSL03, BHSL06,
BHSL07, BHSL08, BHSL11, BHSL14 and
BHSL15.



KEY TO SYMBOLS ON EXPLORATORY HOLE RECORDS

All linear dimensions are in metres or millimetres

DESCRIPTIONS

** Drillers Description
Friable Easily crumbled

SAMPLES

U() Undisturbed 102mm diameter sample, () denotes number of blows to drive sampler
U()F, U()P F- not recovered, P-partially recovered
U38 Undisturbed 38mm diameter sample
P(F), (P) Piston sample - disturbed
B Bulk sample - disturbed
D Jar Sample - disturbed
W Water Sample
CBR California Bearing Ratio mould sample
ES Chemical Sample for Contamination Analysis
SPTLS Standard Penetration Test S lump sample from split sampler

CORE RECOVERY AND ROCK QUALITY

TCR Total Core Recovery (% of Core Run)
SCR Solid Core Recovery (length of core having at least one full diameter as % of core run)
RQD Rock Quality Designation (length of solid core greater than 100mm as % of core run)
Where there is insufficient space for the TCR, SCR and RQD, the results may be found in the remarks column
lf Fracture Spacing in mm (Minimum/Average/Maximum) NI - non intact, NR - no recovery
AZCL Assumed Zone of Core Loss
NI Non intact

GROUNDWATER

▽ Groundwater strike
▼ Groundwater level after standing period
Date/Water Date of shift (day/month)/Depth to water at end of previous shift shown above the date and depth to water at beginning of shift given below the date

INSITU TESTING

S Standard Penetration Test - split barrel sampler
C Standard Penetration Test - solid 60° cone
SW Self Weight Penetration
Ivp, HVp (R) In Situ Vane Test, Hand Vane Test (R) demonstrates remoulded strength
K(F), (C), (R), (P) Permeability Test
HP Hand Penetrometer Test

MEASURED PROPERTIES

N Standard Penetration Test - blows required to drive 300mm after seating drive
x/y Denotes x blows for y mm within the Standard Penetration Test
x*/y Denotes x blows for y mm within the seating drive
c_u Undrained Shear Strength (kN/m²)
CBR California Bearing Ratio

ROTARY DRILLING SIZES

Index Letter	Nominal Diameter (mm)	
	Borehole	Core
N	75	54
H	99	76
P	120	92
S	146	113



Priority Geotechnical Ltd.
Tel: 021 4631600
Fax: 021 4638690
www.prioritygeotechnical.ie

Drilled By
JC
Logged By
JMS

Borehole No
BHSL01
Sheet 1 of 1

Project Name: Bantry Inner Harbour	Project No. P14127	Co-ords: 98968E - 48436N	Hole Type Cable
Client: Port of Cork Company	Dates: 07/01/2015	Level: 0.50 mOD	Scale 1:50

Well / Backfill	Water Strikes	Samples & In Situ Testing			Casing / Flush	Level (m AOD)	Depth (m)	Stratum Description	Legend
		Depth (m)	Type	Results					
		0.00	ES				SILT.		
		0.30	ES						
		1.00	B		-0.40	0.90	Cobbles with sand, gravel and silt content.	-1	
				1.20	-0.70	1.20	End of Borehole at 1.20 m		

For inspection purposes only.
Consent of copyright owner required for any other use.

Water	Depth (m)	Type	Results	Casing	Level	Depth

Groundwater: Struck: - Rose to: - After: - Sealed: - Comment: Hole drilled below sea level.			Hole Information: Hole Depth: 1.20m Hole Diameter: 200 Casing Diameter: 200mm			Chiselling: Depths (m): 1.20 to 1.20 Time (hhmm): 0100 Tool: Chisel			
Remarks: Hole terminated 1.20m below sea level. Level taken at start of drilling.						Shift Data:			
						Groundwater	Shift (dd/mm/yyyy)	Casing depth	Remarks
						-	07/01/2015	-	Start of shift
						-	07/01/2015	0.90m	End of Borehole
Equipment & Methods: Dando 2000.									

Photographic Record- Grab Samples



For inspection purposes only.
Consent of copyright owner required for any other use.

Number:

01

Project
Project No
Engineer

Bantry Bay
P14127
Malachy Walsh □ Partners



Priority Geotechnical Ltd.
Tel: 021 4631600
Fax: 021 4638690
www.prioritygeotechnical.ie

Drilled By
JC
Logged By
DMC

Borehole No
BHSL02
Sheet 1 of 1

Project Name: Bantry Inner Harbour	Project No.: P14127	Co-ords: 99014E - 48461N	Hole Type: Cable
Client: Port of Cork Company	Dates: 07/01/2015	Level: 0.00 mOD	Scale: 1:50

Well / Backfill	Water Strikes	Samples		In Situ Testing		Casing / Flush	Level (m AOD)	Depth (m)	Stratum Description	Legend
		Depth (m)	Type	Results						
		0.00	ES						Silty very sandy GRAVEL	
		1.00 1.00	ES B				-1.30	1.30	Slightly sandy gravelly SILT	
		2.00 2.00 2.00 2.10	ES ES B B			2.30	-2.10 -2.30	2.10 2.30	Slightly sandy very silty GRAVEL End of Borehole at 2.30 m	

For inspection purposes only.
Consent of copyright owner required for any other use.

Water	Depth (m)	Type	Results	Casing	Level	Depth
-------	-----------	------	---------	--------	-------	-------

Groundwater: Struck: - Rose to: - After: - Sealed: - Comment: Hole drilled below sea level.				Hole Information: Hole Depth: 2.30m Hole Diameter: 200 Casing Diameter: 200mm			Chiselling: Depths (m): to Time (hhmm): Tool:		
---	--	--	--	---	--	--	---	--	--

Remarks: Hole terminated 2.30m below sea level. Grab sample G.L taken at start of drilling.	Shift Data:	Groundwater: -	Shift (dd/mm/yyyy): 07/01/2015	Casing depth: 2.30m	Remarks: Start of shift End of Borehole
--	--------------------	----------------	--------------------------------	---------------------	--

Equipment Methods: Dando 2000.

Photographic Record- Grab Samples



Number:

02

Project
Project No
Engineer

Bantry Bay
P14127
Malachy Walsh □ Partners



Priority Geotechnical Ltd.
Tel: 021 4631600
Fax: 021 4638690
www.prioritygeotechnical.ie

Drilled By
JC
Logged By
DMC

Borehole No
BHSL03
Sheet 1 of 1

Project Name: Bantry Inner Harbour	Project No. P14127	Co-ords: 99056E - 48482N	Hole Type Cable
Client: Port of Cork Company	Dates: 06/01/2015	Level: 0.95 mOD	Scale 1:50

Well / Backfill	Water Strikes	Samples & In Situ Testing			Casing / Flush	Level (m AOD)	Depth (m)	Stratum Description	Legend
		Depth (m)	Type	Results					
		1.00	ES			-0.25	1.20	Silty GRAVEL.	
		2.00 2.00	ES B			-1.25	2.20	Slightly silty very sandy GRAVEL with Cobble content.	
							2.20	End of Borehole at 2.20 m	

For inspection purposes only.
Consent of copyright owner required for any other use.

Water	Depth (m)	Type	Results	Casing	Level	Depth
-------	-----------	------	---------	--------	-------	-------

Groundwater: Struck - Rose to - After - Sealed - Comment: Hole drilled below sea level.					Hole Information: Hole Depth: 2.20m Hole Diameter: 200 Casing Diameter: 200mm			Chiselling: Depths (m): 2.20 to 2.20 Time (hhmm): 0100 Tool: Chisel		
---	--	--	--	--	---	--	--	---	--	--

Remarks: Hole terminated 2.20m below sea level. G.L taken at start of drilling.	Shift Data:	Groundwater: -	Shift (dd/mm/yyyy): 06/01/2015	Casing depth: -	Remarks: Start of shift
			06/01/2015		End of Borehole

Equipment & Methods: Dando 2000.

Photographic Record- Grab Samples



For inspection purposes only.
Consent of copyright owner required for any other use.

Number:

03

Project
Project No
Engineer

Bantry Bay
P14127
Malachy Walsh □ Partners



Priority Geotechnical Ltd.
Tel: 021 4631600
Fax: 021 4638690
www.prioritygeotechnical.ie

Drilled By
JC
Logged By
DMC

Borehole No
BHSL06
Sheet 1 of 1

Project Name: Bantry Inner Harbour	Project No.: P14127	Co-ords: 98956E - 48469N	Hole Type: Cable
Client: Port of Cork Company	Dates: 07/01/2015	Level: -0.08 mOD	Scale: 1:50

Well / Backfill	Water Strikes	Samples & In Situ Testing			Casing / Flush	Level (m AOD)	Depth (m)	Stratum Description	Legend
		Depth (m)	Type	Results					
		0.00 0.00	ES ES				Slightly gravelly SILT.		
		1.00 1.00 1.00	ES ES B		-1.38	1.30	Very silty SAND and GRAVEL.		
		2.00 2.00 2.00 2.30	ES ES B B	2.30	-2.18 -2.38	2.10 2.30	Silty very gravelly SAND. End of Borehole at 2.30 m		

For inspection purposes only.
Consent of copyright owner required for any other use.

Water	Depth (m)	Type	Results	Casing	Level	Depth	Chiselling:	Time (hhmm)	Tool	
Struck	Rose to	After	Sealed	Comment	Hole Depth	Hole Diameter	Casing Diameter	Depths (m)	Time (hhmm)	Tool
-	-	-	-	Hole drilled below sea level.	2.30m	200	200mm	2.30 to 2.30	0100	Chisel

Remarks: Hole terminated 2.30m below sea level. Barge taken as start of drilling.	Shift Data:
	Groundwater: - Shift (dd/mm/yyyy): 07/01/2015 to 07/01/2015 Casing depth: 2.30m Remarks: Start of shift, End of Borehole

Equipment & Methods: Dando 2000.

Photographic Record- Grab Samples



For inspection purposes only.
Consent of copyright owner required for any other use.

Number:

06

Project
Project No
Engineer

Bantry Bay
P14127
Malachy Walsh □ Partners



Priority Geotechnical Ltd.
 Tel: 021 4631600
 Fax: 021 4638690
 www.prioritygeotechnical.ie

Drilled By
 JC
Logged By
 DMC

Borehole No
BHSL07
 Sheet 1 of 1

Project Name: Bantry Inner Harbour	Project No.: P14127	Co-ords: 98990E - 48497N	Hole Type Cable
Client: Port of Cork Company	Dates: 06/01/2015	Level: -0.08 mOD	Scale 1:50

Well / Backfill	Water Strikes	Samples & In Situ Testing			Casing / Flush	Level (m AOD)	Depth (m)	Stratum Description	Legend
		Depth (m)	Type	Results					
		1.00	ES				SILT.		
		2.00	ES		-1.38	1.30	Silty coarse angular GRAVEL with sea shells.		
		3.00	ES						
		4.00	ES		4.00	-4.08	4.00	End of Borehole at 4.00 m	

For inspection purposes only.
 Consent of copyright owner required for any other use.

Water	Depth (m)	Type	Results	Casing	Level	Depth

Groundwater: Struck: - Rose to: - After: - Sealed: - Comment: Hole drilled below sea level.	Hole Information: Hole Depth: 4.00m Hole Diameter: 200 Casing Diameter: 200mm	Chiselling: Depths (m) to: - Time (hhmm): - Tool: -
---	---	---

Remarks: Hole terminated at 4.00m below sea level. Barge level taken at start of drilling.	Shift Data: Groundwater: - Shift (dd/mm/yyyy): 06/01/2015 to 06/01/2015 Casing depth: 4.00m Remarks: Start of shift, End of Borehole
---	---

Equipment & Methods: Dando 2000
--

Photographic Record- Grab Samples



For inspection purposes only.
Consent of copyright owner required for any other use.

Number:

07

Project
Project No
Engineer

Bantry Bay
P14127
Malachy Walsh □ Partners



Priority Geotechnical Ltd.
Tel: 021 4631600
Fax: 021 4638690
www.prioritygeotechnical.ie

Drilled By
JC
Logged By
DMC

Borehole No
BHSL08
Sheet 1 of 1

Project Name: Bantry Inner Harbour	Project No.: P14127	Co-ords: 99040E - 48529N	Hole Type: Cable
Client: Port of Cork Company	Dates: 06/01/2015	Level: 0.71 mOD	Scale: 1:50

Well / Backfill	Water Strikes	Samples & In Situ Testing			Casing / Flush	Level (m AOD)	Depth (m)	Stratum Description	Legend
		Depth (m)	Type	Results					
		0.00	ES				Very silty coarse GRAVEL.		
		1.00	ES						
		3.00	ES		-2.29	3.00	GRAVEL □ COBBLES.		
		4.00	ES		4.00	4.00	End of Borehole at 4.00 m		

For inspection purposes only.
Consent of copyright owner required for any other use.

Water	Depth (m)	Type	Results	Casing	Level	Depth

Groundwater: Struck - Rose to - After - Sealed - Comment: Hole drilled below sea level.			Hole Information: Hole Depth: 4.00m Hole Diameter: 200 Casing Diameter: 200mm			Chiselling: Depths (m) to: Time (hhmm): Tool:		
Remarks: Hole terminated 4.00m below sea level. Barge level taken at start of drilling.				Shift Data:				
Equipment & Methods: Dando 2000.				Groundwater	Shift (dd/mm/yyyy)	Casing depth	Remarks	
				-	06/01/2015	0.00m	Start of shift	
				-	06/01/2015	4.00m	End of Borehole	

Photographic Record- Grab Samples



For inspection purposes only.
Consent of copyright owner required for any other use.

Number: 08	Project Bantry Bay Project No P14127 Engineer Malachy Walsh □ Partners	
-------------------	---	--



Priority Geotechnical Ltd.
 Tel: 021 4631600
 Fax: 021 4638690
 www.prioritygeotechnical.ie

Drilled By
 JC
Logged By
 DMC

Borehole No
BHSL11
 Sheet 1 of 1

Project Name: Bantry Inner Harbour	Project No.: P14127	Co-ords: 98966E - 48533N	Hole Type Cable
Client: Port of Cork Company	Dates: 05/01/2015	Level: 0.04 mOD	Scale 1:50

Well / Backfill	Water Strikes	Samples & In Situ Testing			Casing / Flush	Level (m AOD)	Depth (m)	Stratum Description	Legend
		Depth (m)	Type	Results					
		0.00	ES				SILT.		
		1.00	ES		-1.16	1.20	Silty GRAVEL with sea shells.		
		2.00	ES		2.00	-1.96	End of Borehole at 2.00 m		

For inspection purposes only.
 Consent of copyright owner required for any other use.

Water	Depth (m)	Type	Results	Casing	Level	Depth

Groundwater: Struck: -, Rose to: -, After: - Sealed: - Comment: Hole drilled below sea level.			Hole Information: Hole Depth: 2.00m, Hole Diameter: 200, Casing Diameter: 200mm			Chiselling: Depths (m): -, Time (hhmm): -, Tool: -		
Remarks: Hole terminated 2.00m below sea level. Barge level taken at start of drilling.				Shift Data:				
Equipment & Methods: Dando 2000.				Groundwater	Shift (dd/mm/yyyy)	Casing depth	Remarks	
				-	05/01/2015	-	Start of shift	
				-	05/01/2015	2.00m	End of Borehole	



Priority Geotechnical Ltd.
Tel: 021 4631600
Fax: 021 4638690
www.prioritygeotechnical.ie

Drilled By
JC
Logged By
DMC

Borehole No
BHSL14
Sheet 1 of 1

Project Name: Bantry Inner Harbour	Project No. P14127	Co-ords: 99011E - 48573N	Hole Type Cable
Client: Port of Cork Company	Dates: 06/01/2015	Level: -0.82 mOD	Scale 1:50

Well / Backfill	Water Strikes	Samples & In Situ Testing			Casing / Flush	Level (m AOD)	Depth (m)	Stratum Description	Legend
		Depth (m)	Type	Results					
		0.00	ES				SILT		
		1.00	ES		-1.72	0.90	Silty GRAVEL and COBBLES.		
		2.00	ES		2.10	-2.92	2.10		
							End of Borehole at 2.10 m		

For inspection purposes only.
Consent of copyright owner required for any other use.

Water	Depth (m)	Type	Results	Casing	Level	Depth	Chiselling:	Time (hhmm)	Tool
-	-	-	Hole drilled below sea level.	2.10m	200	200mm	Depths (m) 2.10 to 2.10	0100	Chisel

Remarks: Hole terminated 2.10m below sea level. Barge level taken at start of borehole.	Shift Data:												
	<table border="1"> <tr> <th>Groundwater</th> <th>Shift (dd/mm/yyyy)</th> <th>Casing depth</th> <th>Remarks</th> </tr> <tr> <td>-</td> <td>06/01/2015</td> <td>-</td> <td>Start of shift</td> </tr> <tr> <td>-</td> <td>06/01/2015</td> <td>2.10m</td> <td>End of Borehole</td> </tr> </table>	Groundwater	Shift (dd/mm/yyyy)	Casing depth	Remarks	-	06/01/2015	-	Start of shift	-	06/01/2015	2.10m	End of Borehole
Groundwater	Shift (dd/mm/yyyy)	Casing depth	Remarks										
-	06/01/2015	-	Start of shift										
-	06/01/2015	2.10m	End of Borehole										

Equipment & Methods: Dando 2000.

Photographic Record- Grab Samples



For inspection purposes only.
Consent of copyright owner required for any other use.

Number:

14

Project
Project No
Engineer

Bantry Bay
P14127
Malachy Walsh □ Partners



Priority Geotechnical Ltd.
Tel: 021 4631600
Fax: 021 4638690
www.prioritygeotechnical.ie

Drilled By
JC
Logged By
DMC

Borehole No
BHSL15
Sheet 1 of 1

Project Name: Bantry Inner Harbour	Project No.: P14127	Co-ords: 99028E - 48611N	Hole Type: Cable
Client: Port of Cork Company	Dates: 05/01/2015	Level: 0.85 mOD	Scale: 1:50

Well / Backfill	Water Strikes	Samples & In Situ Testing			Casing / Flush	Level (m AOD)	Depth (m)	Stratum Description	Legend
		Depth (m)	Type	Results					
		0.80 0.80	ES ES		0.80	0.05	0.80	Grey gravelly SILT and cobbles. End of Borehole at 0.80 m	
									1 2 3 4 5 6 7 8

For inspection purposes only.
Consent of copyright owner required for any other use.

Water	Depth (m)	Type	Results	Casing	Level	Depth

Groundwater: Struck: - Rose to: - After: - Sealed: - Comment: Hole drilled below sea level.	Hole Information: Hole Depth: 0.80m Hole Diameter: 200 Casing Diameter: 200mm	Chiselling: Depths (m): 0.80 to 0.80 Time (hhmm): 0100 Tool: Chisel
---	---	---

Remarks: Hole terminated at 0.80m below sea level.	Shift Data:												
	<table border="1"> <tr> <th>Groundwater</th> <th>Shift (dd/mm/yyyy)</th> <th>Casing depth</th> <th>Remarks</th> </tr> <tr> <td>-</td> <td>05/01/2015</td> <td>-</td> <td>Start of shift</td> </tr> <tr> <td>-</td> <td>05/01/2015</td> <td>0.80m</td> <td>End of Borehole</td> </tr> </table>	Groundwater	Shift (dd/mm/yyyy)	Casing depth	Remarks	-	05/01/2015	-	Start of shift	-	05/01/2015	0.80m	End of Borehole
Groundwater	Shift (dd/mm/yyyy)	Casing depth	Remarks										
-	05/01/2015	-	Start of shift										
-	05/01/2015	0.80m	End of Borehole										

Equipment & Methods: Dando 2000.

APPENDIX B

LABORATOR RESULTS

PARTICLE SIZE DISTRIBUTION

SEDIMENT ANALYSIS:

- WAC SUITE (INCLUSIVE OF TRIBUTYL TIN
DIBUTYL TIN)
- MARINE SUITE (INCLUSIVE OF CHROMIUM VI)

DRAFT

For inspection purposes only.
Consent of copyright owner required for any other use.

KEY TO SYMBOLS - LABORATORY TEST RESULT

U	Undisturbed Sample	
P	Piston Sample	
TWS	Thin Wall Sample	
B	Bulk Sample - Disturbed	
D	Jar Sample - Disturbed	
W	Water Sample	
pH	Acidity/Alkalinity Index	
SO ₃	% - Total Sulphate Content (acid soluble)	
SO ₃	g/ltr - Water Soluble Sulphate (Water or 2:1 Aqueous Soil Extract)	
+	Calcareous Reaction	
Cl	Chloride Content	
PI	Plasticity Index	
<425	% of material in sample passing 425 micron sieve	
LL	Liquid Limit	
PL	Plastic Limit	
MC	Water Content	
NP	Non Plastic	
Y _b	Bulk Density	
Y _d	Dry Density	
Ps	Particle Density	
U/D	Undrained/Drained Triaxial	
U/C	Unconsolidated/Consolidated Triaxial	
T/M	Single Stage/Multistage Triaxial	
100/38	Sample Diameter (mm)	
REM	Remoulded Triaxial Test Specimen	
TST	Triaxial Suction Test	
V	Vane Test	
DSB	Drained Shear Box	
RSB	Residual Shear Box	
RS	Ring Shear	
σ ₃	Cell Pressure	
σ ₁ -σ ₃	Deviator Stress	
c	Cohesion	
c _e	Effective Cohesion Intercept	
φ	Angle of Shearing Resistance - Degrees	
φ _e	Effective Angle of Shearing Resistance	
ε _f	Strain at Failure	
*	Failed under 1 st Load	
**	Failed under 2 nd Load	
#	Unstable	
##	Excessive Strain	
p _o	Effective Overburden Pressure	
m _v	Coefficient of Volume Decrease	
c _v	Coefficient of Consolidation	
Opt	Optimum	
Nat	Natural	
Std	Standard Compaction - 2.5kg Rammer	(¶ CBR)
Hvy	Heavy Compaction - 4.5kg Rammer	(§ CBR)
Vib	Vibratory Compaction	
CBR	California Bearing Ratio	
Sat m.c.	Saturation Moisture Content	
MCV	Moisture Condition Value	

Key sheet



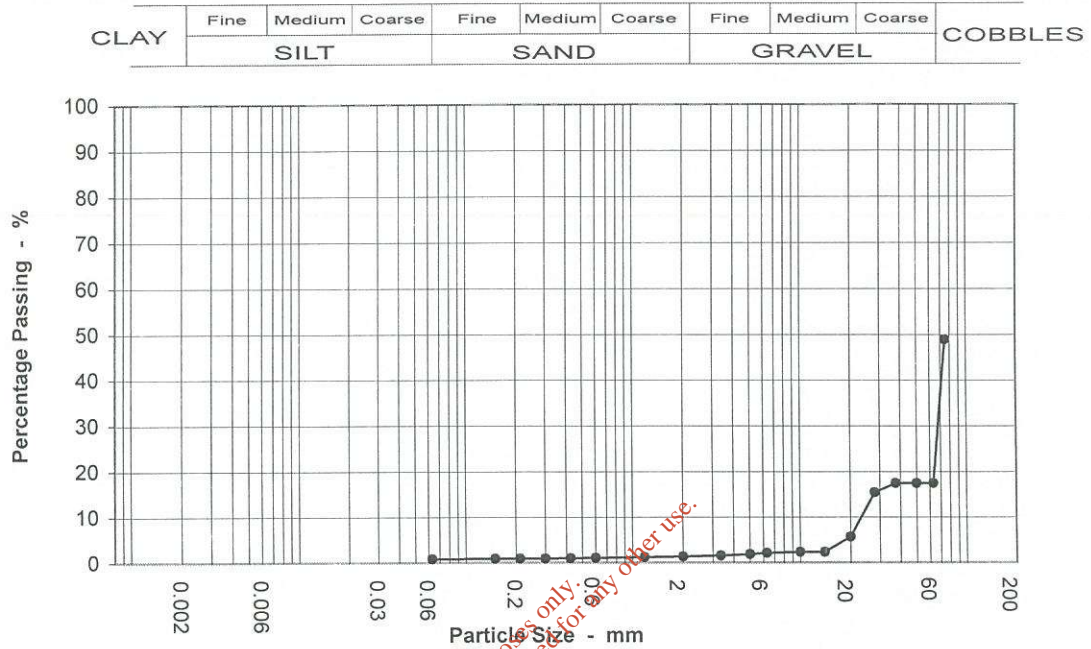


PARTICLE SIZE DISTRIBUTION

BS 1377 : Part 2 : 1990 : Clause 9

Job Ref	P14127
Borehole / Pit No	BHSL01
Sample No	3
Depth	1.00 m
Sample type	B

Location	Bantry Inner Harbour
Soil Description	Slightly sandy slightly silty gravelly COBBLES



Sieving		Sedimentation	
Particle Size mm	% Passing	Particle Size mm	% Passing
125	100		
90	100		
75	49		
63	17		
50	17		
37.5	17		
28	15		
20	6		
14	2		
10	2		
6.3	2		
5	2		
3.35	2		
2	1		
1.18	1		
0.6	1		
0.425	1		
0.3	1		
0.212	1		
0.15	1		
0.063	1		

Test Method	
BS 1377 : Part 2 : 1990	
Sieving	Clause 9.2
Sedimentation	N/A

Sample Proportions	
Cobbles	82.5
Gravel	16.2
Sand	0.5
Silt & Clay	0.8

Grading Analysis	
D100	90.000
D60	78.272
D10	23.540
Uniformity Coefficient	3



PARTICLE SIZE DISTRIBUTION

BS 1377 : Part 2 : 1990 : Clause 9

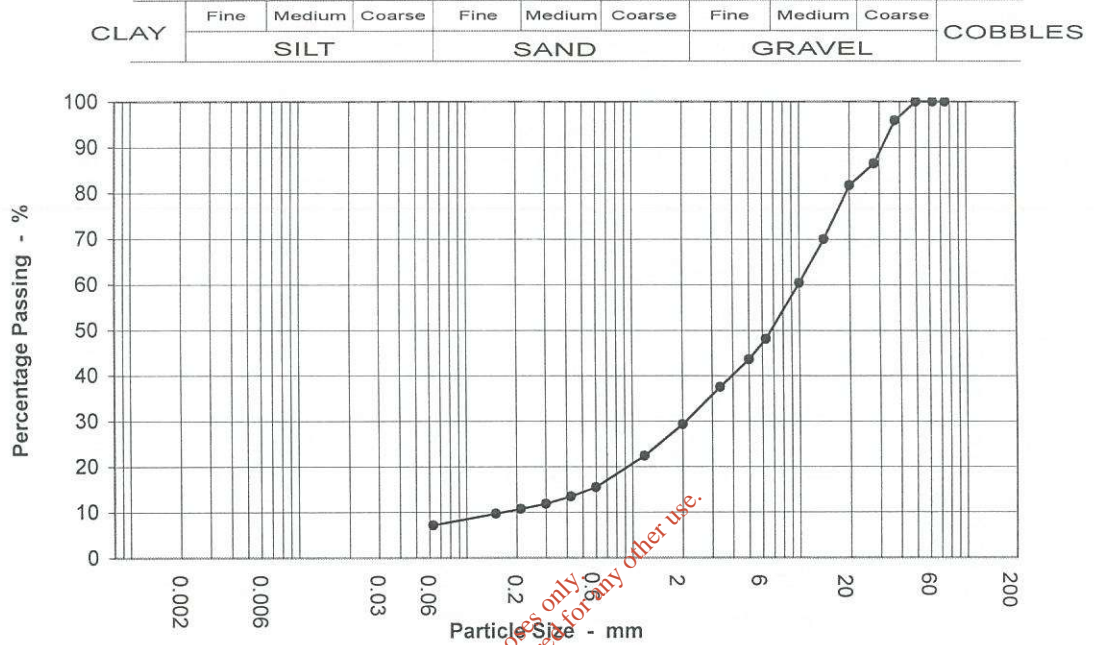
Job Ref	P14127
Borehole / Pit No	BHSL02
Sample No	6
Depth	1.00 m
Sample type	B

Location

Bantry Inner Harbour

Soil Description

Silty very sandy GRAVEL



Sieving		Sedimentation	
Particle Size mm	% Passing	Particle Size mm	% Passing
125	100		
90	100		
75	100		
63	100		
50	100		
37.5	96		
28	86		
20	82		
14	70		
10	60		
6.3	48		
5	44		
3.35	37		
2	29		
1.18	22		
0.6	15		
0.425	13		
0.3	12		
0.212	11		
0.15	10		
0.063	7		

Test Method	
BS 1377 : Part 2 : 1990	
Sieving	Clause 9.2
Sedimentation	N/A

Sample Proportions	
Cobbles	0.0
Gravel	70.7
Sand	22.2
Silt & Clay	7.1

Grading Analysis	
D100	50.000
D60	9.880
D10	0.170
Uniformity Coefficient	58



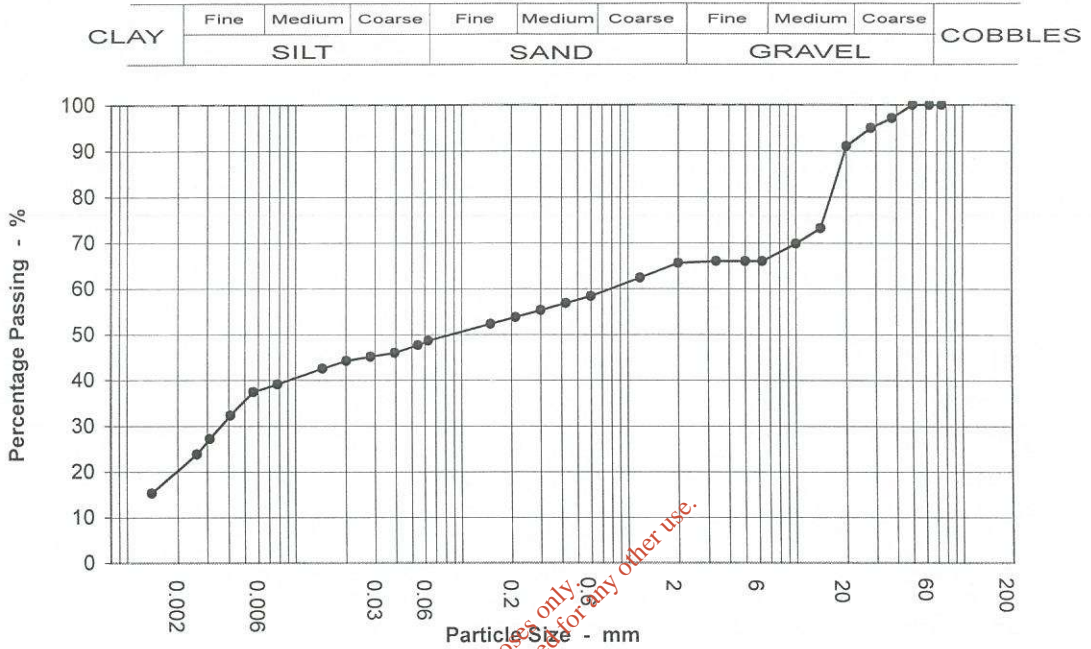
PARTICLE SIZE DISTRIBUTION

BS 1377 : Part 2 : 1990 : Clause 9

Job Ref	P14127
Borehole / Pit No	BHSL02
Sample No	5
Depth	2.00 m
Sample type	B

Location Bantry Inner Harbour

Soil Description Slightly sandy gravelly SILT



Sieving		Sedimentation	
Particle Size mm	% Passing	Particle Size mm	% Passing
125	100	0.054	48
90	100	0.039	46
75	100	0.028	45
63	100	0.020	44
50	100	0.015	43
37.5	97	0.008	39
28	95	0.006	37
20	91	0.004	32
14	73	0.003	27
10	70	0.003	24
6.3	66	0.001	15
5	66		
3.35	66		
2	66		
1.18	62		
0.6	58		
0.425	57		
0.3	55		
0.212	54		
0.15	52		
0.063	49		

Test Method	
BS 1377 : Part 2 : 1990	
Sieving	Clause 9.2
Sedimentation	Clause 9.5

Sample Proportions	
Cobbles	0.0
Gravel	34.5
Sand	17.2
Silt	28.7
Clay	19.6

Grading Analysis	
D100	50.000
D60	0.839
D10	
Uniformity Coefficient	N/A



PARTICLE SIZE DISTRIBUTION

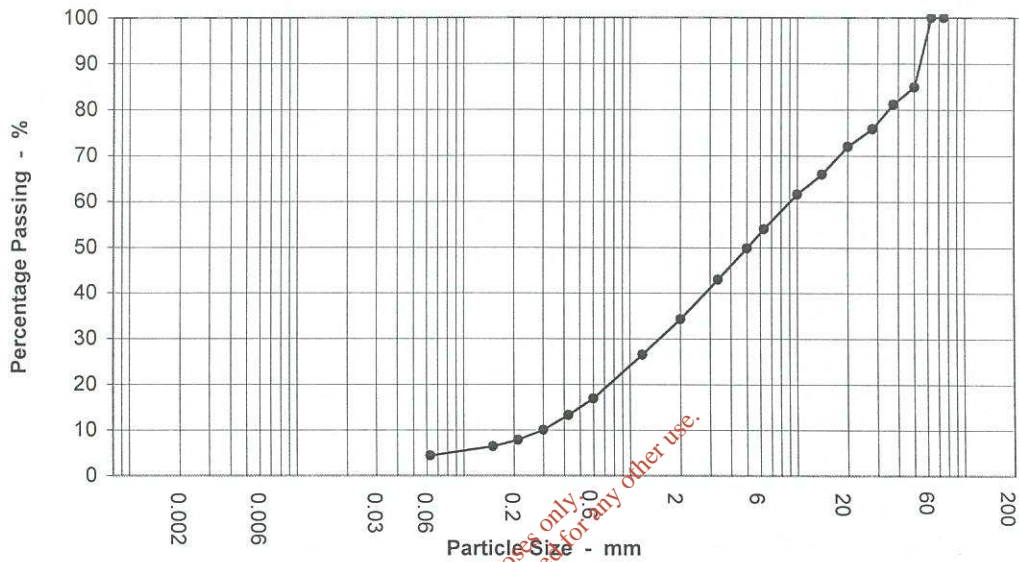
BS 1377 : Part 2 : 1990 : Clause 9

Job Ref	P14127
Borehole / Pit No	BHSL02
Sample No	7
Depth	2.10 m
Sample type	B

Location Bantry Inner Harbour

Soil Description Slightly silty very sandy GRAVEL with low cobble content

CLAY	Fine	Medium	Coarse	Fine	Medium	Coarse	Fine	Medium	Coarse	COBBLES
	SILT			SAND			GRAVEL			



Sieving		Sedimentation	
Particle Size mm	% Passing	Particle Size mm	% Passing
125	100		
90	100		
75	100		
63	100		
50	85		
37.5	81		
28	76		
20	72		
14	66		
10	62		
6.3	54		
5	50		
3.35	43		
2	34		
1.18	27		
0.6	17		
0.425	13		
0.3	10		
0.212	8		
0.15	6		
0.063	4		

Test Method	
BS 1377 : Part 2 : 1990	
Sieving	Clause 9.2
Sedimentation	N/A

Sample Proportions	
Cobbles	3.5
Gravel	62.2
Sand	29.9
Silt & Clay	4.4

Grading Analysis	
D100	63.000
D60	9.213
D10	0.300
Uniformity Coefficient	31

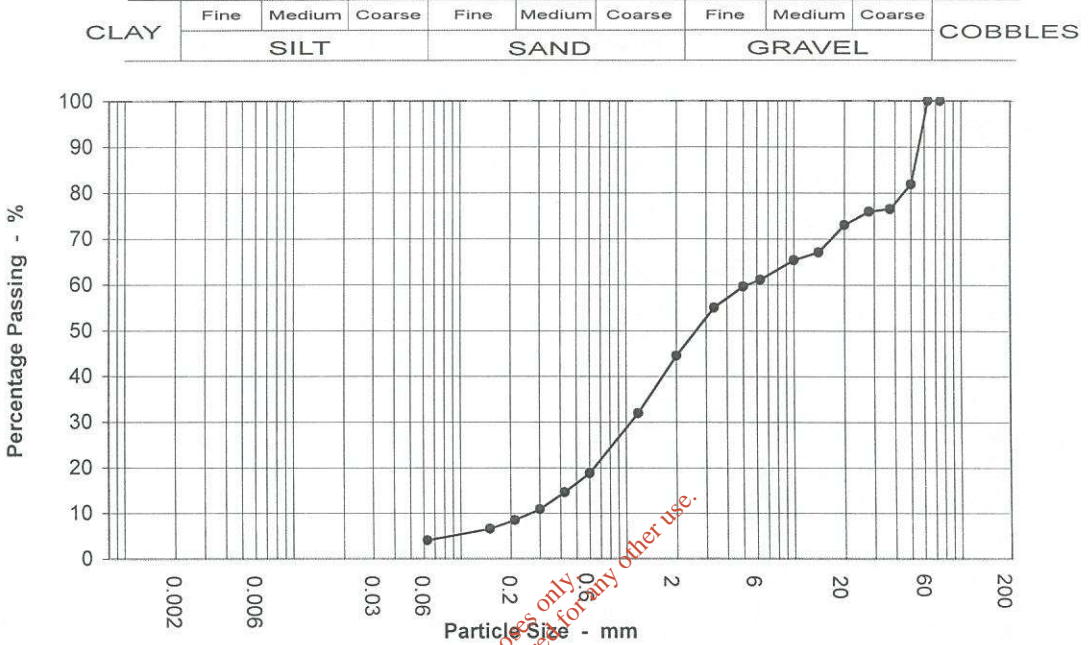


PARTICLE SIZE DISTRIBUTION

BS 1377 : Part 2 : 1990 : Clause 9

Job Ref	P14127
Borehole / Pit No	BHSL03
Sample No	3
Depth	2.00 m
Sample type	B

Location	Bantry Inner Harbour
Soil Description	Slightly silty very sandy GRAVEL with low cobble content



Sieving		Sedimentation	
Particle Size mm	% Passing	Particle Size mm	% Passing
125	100		
90	100		
75	100		
63	100		
50	82		
37.5	77		
28	76		
20	73		
14	67		
10	65		
6.3	61		
5	60		
3.35	55		
2	45		
1.18	32		
0.6	19		
0.425	15		
0.3	11		
0.212	8		
0.15	7		
0.063	4		

Test Method	
BS 1377 : Part 2 : 1990	
Sieving	Clause 9.2
Sedimentation	N/A

Sample Proportions	
Cobbles	4.2
Gravel	51.3
Sand	40.5
Silt & Clay	4.1

Grading Analysis	
D100	63.000
D60	5.326
D10	0.269
Uniformity Coefficient	20

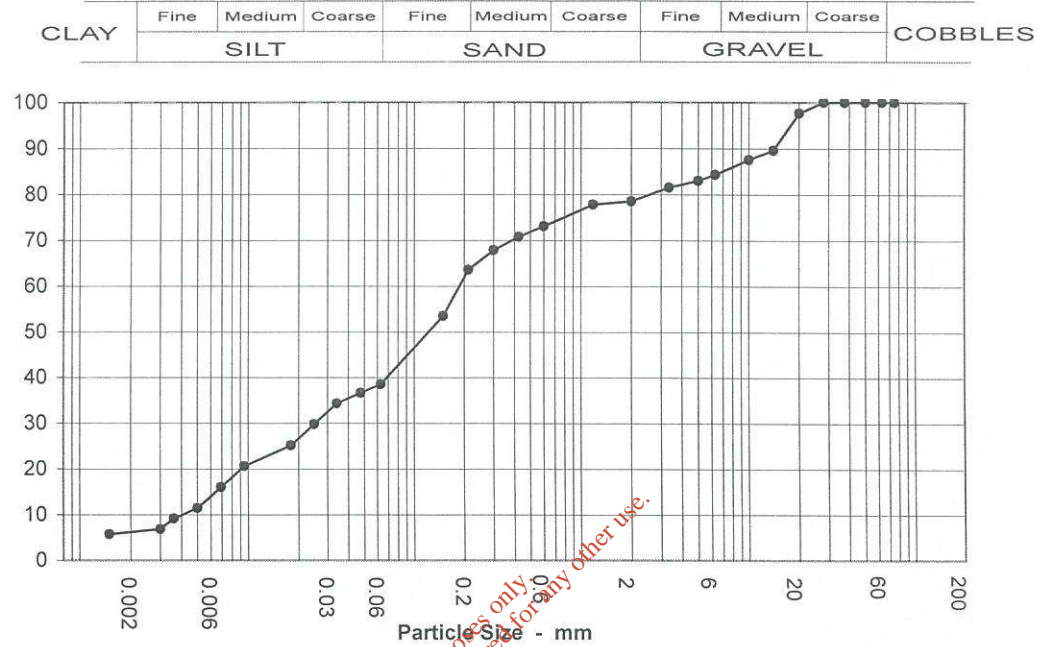


PARTICLE SIZE DISTRIBUTION

BS 1377 : Part 2 : 1990 : Clause 9

Job Ref	P14127
Borehole / Pit No	BHSL06
Sample No	7
Depth	1.00 m
Sample type	B

Location	Bantry Inner Harbour
Soil Description	Slightly gravelly sandy SILT



Sieving		Sedimentation	
Particle Size mm	% Passing	Particle Size mm	% Passing
125	100	0.063	39
90	100	0.048	37
75	100	0.034	34
63	100	0.025	30
50	100	0.018	25
37.5	100	0.010	21
28	100	0.007	16
20	98	0.005	11
14	90	0.004	9
10	88	0.003	7
6.3	84	0.002	6
5	83		
3.35	82		
2	78		
1.18	78		
0.6	73		
0.425	71		
0.3	68		
0.212	64		
0.15	53		
0.063	39		

Test Method	
BS 1377 : Part 2 : 1990	
Sieving	Clause 9.2
Sedimentation	Clause 9.5

Sample Proportions	
Cobbles	0.0
Gravel	21.5
Sand	40.3
Silt	32.1
Clay	6.1

Grading Analysis	
D100	28.000
D60	0.190
D10	0.004
Uniformity Coefficient	46



PARTICLE SIZE DISTRIBUTION

BS 1377 : Part 2 : 1990 : Clause 9

Job Ref P14127

Borehole / Pit No BHSL06

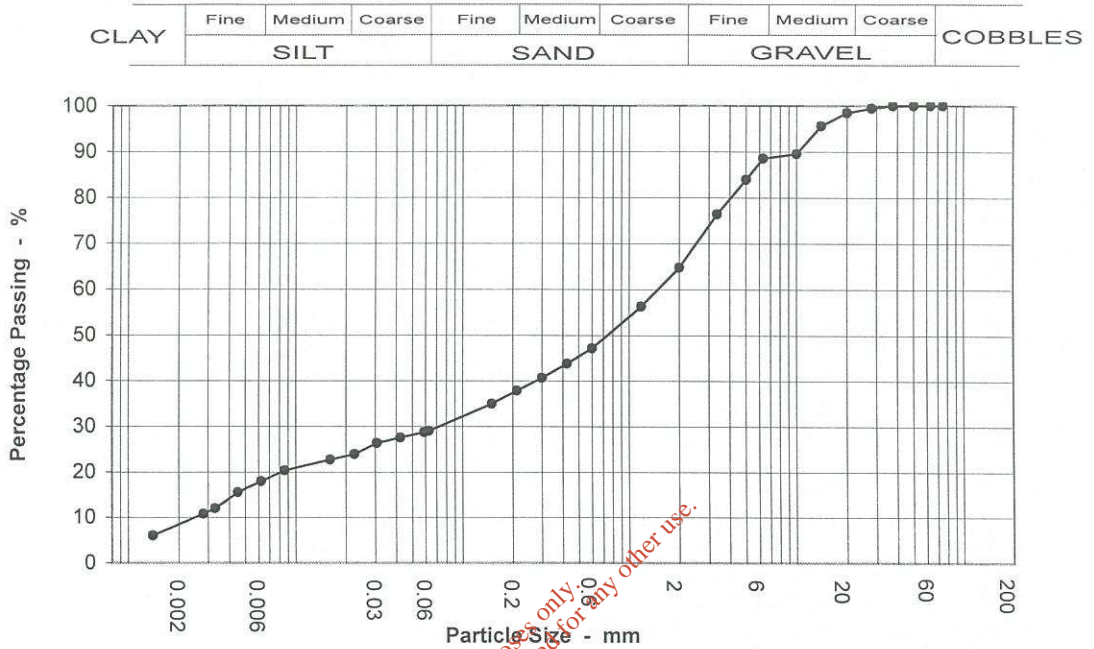
Location Bantry Inner Harbour

Sample No 8

Soil Description Very silty SAND and GRAVEL

Depth 2.00 m

Sample type B



Sieving		Sedimentation	
Particle Size mm	% Passing	Particle Size mm	% Passing
125	100	0.059	29
90	100	0.043	28
75	100	0.031	26
63	100	0.022	24
50	100	0.016	23
37.5	100	0.009	20
28	99	0.006	18
20	98	0.005	16
14	96	0.003	12
10	89	0.003	11
6.3	89	0.001	6
5	84		
3.35	76		
2	65		
1.18	56		
0.6	47		
0.425	44		
0.3	41		
0.212	38		
0.15	35		
0.063	29		

Test Method	
BS 1377 : Part 2 : 1990	
Sieving	Clause 9.2
Sedimentation	Clause 9.5

Sample Proportions	
Cobbles	0.0
Gravel	35.3
Sand	35.9
Silt	20.8
Clay	8.0

Grading Analysis	
D100	37.500
D60	1.542
D10	0.003
Uniformity Coefficient	600



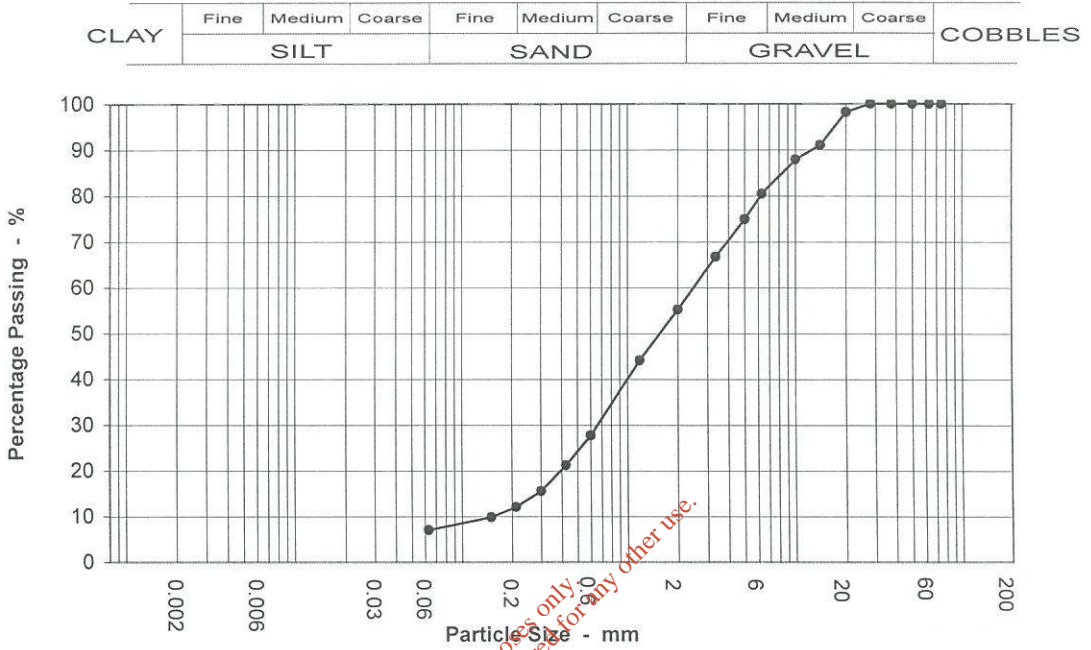
PARTICLE SIZE DISTRIBUTION

BS 1377 : Part 2 : 1990 : Clause 9

Job Ref	P14127
Borehole / Pit No	BHSL06
Sample No	9
Depth	2.30 m
Sample type	B

Location: Bantry Inner Harbour

Soil Description: Silty very gravelly SAND



Sieving		Sedimentation	
Particle Size mm	% Passing	Particle Size mm	% Passing
125	100		
90	100		
75	100		
63	100		
50	100		
37.5	100		
28	100		
20	98		
14	91		
10	88		
6.3	80		
5	75		
3.35	67		
2	55		
1.18	44		
0.6	28		
0.425	21		
0.3	16		
0.212	12		
0.15	10		
0.063	7		

Test Method	
BS 1377 : Part 2 : 1990	
Sieving	Clause 9.2
Sedimentation	N/A

Sample Proportions	
Cobbles	0.0
Gravel	44.8
Sand	48.2
Silt & Clay	7.0

Grading Analysis	
D100	28.000
D60	2.560
D10	0.154
Uniformity Coefficient	17

Final Report

Report Number: 15-00655 Issue-1

Initial Date of Issue: 21-Jan-15

Client: Priority Geotechnical Ltd

Client Address: Unit 12
Owenacurra Business Park
Midleton
County Cork
Ireland

Contact(s): Colette Kelly

Project: P14127 - Bantry

Quotation No.:

Date Received: 14-Jan-15

Order No.: 7462

Date Instructed: 14-Jan-15

No. of Samples: 52

Results Due: 20-Jan-15

**Turnaround:
(Weekdays)** 5

Date Approved: 21-Jan-15

Approved By:



Details: Keith Jones, Technical Manager

*For inspection purposes only.
Consent of copyright owner required for any other use.*

Results Summary - Water

Client: Priority Geotechnical Ltd		Chemtest Job No.:		15-00655	15-00655	15-00655	15-00655	15-00655	15-00655	15-00655	15-00655	15-00655	15-00655	15-00655
Quotation No.:		Chemtest Sample ID.:		88923	88924	88925	88926	88927	88928	88929	88930	88931	88931	
Order No.: 7462		Client Sample Ref.:		SL14-SL14.1	SL14-SL14.2	SL14-SL14.2	SC2-2.0	SC2-2.1	SC2-2.1	SC2-2.2	SC2-2.2	SC10-1.0		
		Client Sample ID.:		L8	L2	L8	L10	L2	L8	L2	L8	L2		
		Sample Type:		WATER	WATER	WATER	WATER	WATER	WATER	WATER	WATER	WATER		
		Top Depth (m):		1.00	2.00	2.00	0.00	1.00	1.00	2.00	2.00	0.30		
		Bottom Depth(m):												
		Date Sampled:		06-Jan-15	06-Jan-15	06-Jan-15	07-Jan-15	07-Jan-15	07-Jan-15	07-Jan-15	07-Jan-15	07-Jan-15		
		Determinand		SOP	Units	LOD								
Dibutyl Tin		N	1730	µg/l	0.001	< 0.001	< 0.001	< 0.001	< 0.001	< 0.001	< 0.001	< 0.001		
Tributyl Tin		N	1730	µg/l	0.001	< 0.001	< 0.001	< 0.001	< 0.001	< 0.001	< 0.001	< 0.001		

Consent of copyright owner required for any other use.
For inspection purposes only.

Results Summary - Water

Client: Priority Geotechnical Ltd	15-00655	15-00655	15-00655	15-00655	15-00655	15-00655	15-00655	15-00655	15-00655	15-00655	15-00655	15-00655	15-00655	15-00655	15-00655	15-00655	15-00655	15-00655	
Chemtest Job No.:	88932	88933	88934	88935	88936	88937	88938	88939	88940	88941	88942	88943	88944	88945	88946	88947	88948	88949	
Chemtest Sample ID.:	SC10-1.0	SC06-6.0	SC06-6.1	SC06-6.2	SC06-6.2	SC06-6.2	SC06-6.2	SC06-6.2	SC06-6.2	SC06-6.2	SC06-6.2	SC06-6.2	SC06-6.2	SC06-6.2	SC06-6.2	SC06-6.2	SC06-6.2	SC06-6.2	
Client Sample Ref.:	L8	L10	L10	L2	L8	L2	L8	L2	L8	L2	L8	L2	L8	L2	L8	L2	L8	L2	
Client Sample ID.:	WATER	WATER	WATER	WATER	WATER	WATER	WATER	WATER	WATER	WATER	WATER	WATER	WATER	WATER	WATER	WATER	WATER	WATER	
Sample Type:	0.30	0.00	1.00	2.00	2.00	0.00	0.00	2.00	2.00	0.00	0.00	0.00	1.00	1.00	2.00	1.00	1.00	2.00	
Top Depth (m):																			
Bottom Depth(m):																			
Date Sampled:	07-Jan-15	07-Jan-15	07-Jan-15	07-Jan-15	07-Jan-15	07-Jan-15	07-Jan-15	07-Jan-15	07-Jan-15	07-Jan-15	07-Jan-15	07-Jan-15	07-Jan-15	07-Jan-15	07-Jan-15	07-Jan-15	07-Jan-15	07-Jan-15	07-Jan-15
Determinand	Accred.	SOP	Units	LOD															
Dibutyl Tin	N	1730	µg/l	0.001	< 0.001	< 0.001	< 0.001	< 0.001	< 0.001	< 0.001	< 0.001	< 0.001	< 0.001	< 0.001	< 0.001	< 0.001	< 0.001	< 0.001	< 0.001
Tributyl Tin	N	1730	µg/l	0.001	< 0.001	< 0.001	< 0.001	< 0.001	< 0.001	< 0.001	< 0.001	< 0.001	< 0.001	< 0.001	< 0.001	< 0.001	< 0.001	< 0.001	< 0.001

For inspection purposes only.
 Consent of copyright owner required for any other use.

Client: Priority Geotechnical Ltd		15-00655	15-00655	15-00655	15-00655	15-00655	15-00655	15-00655	15-00655	15-00655	15-00655	15-00655	15-00655	15-00655	15-00655	15-00655	15-00655	15-00655	15-00655
Quotation No.:	Chemtest Sample ID.:	88943	88944	88945	88946	88947	88948	88949	88950	88951	88952	88953	88954	88955	88956	88957	88958	88959	88960
Order No.: 7462	Client Sample Ref.:	SL8-SL8.3	SL8-SL8.3	SL8-SL8.4	SL8-SL8.4	SL9-SL9.0	SL10-SL10.0	SL10-SL10.0	SL12-SL12.0	SL13-SL13.0	SL14-SL14.0	SL10-SL10.0	SL10-SL10.0	SL10-SL10.0	SL10-SL10.0	SL10-SL10.0	SL10-SL10.0	SL10-SL10.0	SL10-SL10.0
	Client Sample ID.:	L2	L8	L2	L8	L10	L2	L8	L10	L10	L2	L10	L8	L8	L10	L10	L10	L10	L10
	Sample Type:	WATER	WATER	WATER	WATER	WATER	WATER	WATER	WATER	WATER	WATER	WATER	WATER	WATER	WATER	WATER	WATER	WATER	WATER
	Top Depth (m):	3.00	3.00	4.00	4.00	0.00	0.00	0.00	0.00	0.00	0.00	0.00	0.00	0.00	0.00	0.00	0.00	0.00	0.00
	Bottom Depth(m):																		
	Date Sampled:	06-Jan-15	06-Jan-15	06-Jan-15	06-Jan-15	06-Jan-15	06-Jan-15	06-Jan-15	06-Jan-15	06-Jan-15	06-Jan-15	06-Jan-15	06-Jan-15	06-Jan-15	06-Jan-15	06-Jan-15	06-Jan-15	06-Jan-15	06-Jan-15
	Determinand	Accred.	SOP	Units	LOD														
	Dibutyl Tin	N	1730	µg/l	0.001	< 0.001	< 0.001	< 0.001	< 0.001	< 0.001	< 0.001	< 0.001	< 0.001	< 0.001	< 0.001	< 0.001	< 0.001	< 0.001	< 0.001
	Tributyl Tin	N	1730	µg/l	0.001	< 0.001	< 0.001	< 0.001	< 0.001	< 0.001	< 0.001	< 0.001	< 0.001	< 0.001	< 0.001	< 0.001	< 0.001	< 0.001	< 0.001

Consent of copyright owner required for any other use.
For inspection purposes only.

Client: Priority Geotechnical Ltd		Chemtest Job No.:	15-00655	15-00655	15-00655	15-00655	15-00655	15-00655	15-00655	15-00655	15-00655	15-00655	15-00655
Quotation No.:		Chemtest Sample ID.:	88953	88955	88956	88957	88958	88959	88960	88961	88962	88962	88962
Order No.: 7462		Client Sample Ref.:	SL14-SL14.0	SL11.1	SL11.2	SL11.2	SL15.1	SL15.1	SL03-SL03.1	SL03-SL03.1	SL03-SL03.2	SL03-SL03.2	SL03-SL03.2
		Client Sample ID.:	L8	L10	L2	L8	L2	L8	L2	L8	L2	L2	L2
		Sample Type:	WATER	WATER	WATER	WATER	WATER	WATER	WATER	WATER	WATER	WATER	WATER
		Top Depth (m):	0.00	1.00	2.00	2.00	1.00	1.00	1.00	1.00	1.00	2.00	2.00
		Bottom Depth(m):											
		Date Sampled:	06-Jan-15	05-Jan-15	05-Jan-15	05-Jan-15	05-Jan-15	05-Jan-15	06-Jan-15	06-Jan-15	06-Jan-15	06-Jan-15	06-Jan-15
		Accred.											
Determinand		SOP	Units	LOD									
Dibutyl Tin		N	1730	µg/l	0.001	< 0.001	< 0.001	< 0.001	< 0.001	< 0.001	< 0.001	< 0.001	< 0.001
Tributyl Tin		N	1730	µg/l	0.001	< 0.001	< 0.001	< 0.001	< 0.001	< 0.001	< 0.001	< 0.001	< 0.001

Consent of copyright owner required for any other use.
For inspection purposes only.

Results Summary - Water

Client: Priority Geotechnical Ltd		Chemtest Job No.:		15-00655	15-00655	15-00655	15-00655	15-00655	15-00655	15-00655	15-00655	15-00655	15-00655
Quotation No.:		Chemtest Sample ID.:		88963	88964	88965	88966	88967	88968	88969	88970	88971	88972
Order No.: 7462		Client Sample Ref.:		SL03-SL03.2	SL05-SL05.1	SL05-SL05.1	SL7-SL7.1	SL7-SL7.1	SL7-SL7.2	SL7-SL7.2	SL7-SL7.3	SL7-SL7.3	SL7-SL7.4
		Client Sample ID.:		L8	L2	L8	L2	L8	L2	L8	L2	L8	L2
		Sample Type:		WATER	WATER	WATER	WATER	WATER	WATER	WATER	WATER	WATER	WATER
		Top Depth (m):		2.00	0.00	0.00	1.00	1.00	2.00	2.00	3.00	3.00	4.00
		Bottom Depth(m):											
		Date Sampled:		06-Jan-15	06-Jan-15	06-Jan-15	06-Jan-15	06-Jan-15	06-Jan-15	06-Jan-15	06-Jan-15	06-Jan-15	06-Jan-15
Determinand		Accred.		SOP	Units	LOD							
Dibutyl Tin		N		1730	µg/l	0.001	< 0.001	< 0.001	< 0.001	< 0.001	< 0.001	< 0.001	< 0.001
Tributyl Tin		N		1730	µg/l	0.001	< 0.001	< 0.001	< 0.001	< 0.001	< 0.001	< 0.001	< 0.001

For inspection purposes only.
 Consent of copyright owner required for any other use.

Project: P14127 - Bantry

Client: Priority Geotechnical Ltd	Chemtest Job No.:	15-00655
Quotation No.:	Chemtest Sample ID.:	88973
Order No.: 7462	Client Sample Ref.:	SL7-SL7.4
	Client Sample ID.:	L8
	Sample Type:	WATER
	Top Depth (m):	4.00
	Bottom Depth(m):	
	Date Sampled:	06-Jan-15
	Accred.	SOP
	Units	LOD
Dibutyl Tin	N	1730 µg/l
Tributyl Tin	N	1730 µg/l
		0.001
		< 0.001

Results Summary - Water

For inspection purposes only.
Consent of copyright owner required for any other use.

Report Information

Key

- U UKAS accredited
- M MCERTS and UKAS accredited
- N Unaccredited
- S This analysis has been subcontracted to a UKAS accredited laboratory that is accredited for this analysis
- SN This analysis has been subcontracted to a UKAS accredited laboratory that is not accredited for this analysis
- T This analysis has been subcontracted to an unaccredited laboratory
- I/S Insufficient Sample
- U/S Unsuitable sample
- N/E not evaluated
- < "less than"
- > "greater than"

Comments or interpretations are beyond the scope of UKAS accreditation

The results relate only to the items tested

Uncertainty of measurement for the determinands tested are available upon request

None of the results in this report have been recovery corrected

All results are expressed on a dry weight basis

The following tests were analysed on samples as received and the results subsequently corrected to a dry weight basis TPH, BTEX, VOCs, SVCOs, PCBs, Phenols

For all other tests the samples were dried at < 37°C prior to analysis

All Asbestos testing is performed at our Coventry laboratory

Issue numbers are sequential starting with 1 all subsequent reports are incremented by 1

Sample Deviation Codes

- A - Date of sampling not supplied
- B - Sample age exceeds stability time (sampling to extraction)
- C - Sample not received in appropriate containers
- D - Broken Container

Sample Retention and Disposal

All soil samples will be retained for a period of 60 days from the date of receipt

All water samples will be retained for 14 days from the date of receipt

Charges may apply to extended sample storage

If you require extended retention of samples, please email your requirements to:
customerservices@chemtest.co.uk



Final Report

Report Number: 15-00369 Issue-1

Initial Date of Issue: 22-Jan-15

Client: Priority Geotechnical Ltd

Client Address: Unit 12
Owenacurra Business Park
Midleton
County Cork
Ireland

Contact(s): Colette Kelly

Project: P14127- Bantry

Quotation No.: Q14-02376

Order No.: 7462

No. of Samples: 30

**Turnaround:
(Weekdays)** 7

Date Approved: 22-Jan-15

Approved By:

Details: Darrell Hall, Laboratory Director

*For inspection purposes only.
Consent of copyright owner required for any other use.*

Date Received: 12-Jan-15

Date Instructed: 12-Jan-15

Results Due: 20-Jan-15

Results Summary - Soil

Project: P14127- Bantry

Client: Priority Geotechnical Ltd	15-00369	15-00369	15-00369	15-00369	15-00369	15-00369	15-00369	15-00369	15-00369	15-00369	15-00369	15-00369	15-00369	15-00369	15-00369	15-00369	15-00369	15-00369	15-00369	15-00369
Quotation No.: Q14-02376	87527	87528	87529	87530	87531	87532	87533	87534	87535	87536	87537	87538	87539	87540	87541	87542	87543	87544	87545	87546
Order No.: 7462	Client Sample Ref.:																			
	SL11.0	SL11.1	SL11.2	SL15.1	SL03-SL03.1	SL03-SL03.2	SL05-SL05.1	SL7-SL7.1	SL7-SL7.2	SL7-SL7.3	SL7-SL7.4	SL7-SL7.5	SL7-SL7.6	SL7-SL7.7	SL7-SL7.8	SL7-SL7.9	SL7-SL7.10	SL7-SL7.11	SL7-SL7.12	SL7-SL7.13
	SOIL	SOIL	SOIL	SOIL	SOIL	SOIL	SOIL	SOIL	SOIL	SOIL	SOIL	SOIL	SOIL	SOIL	SOIL	SOIL	SOIL	SOIL	SOIL	SOIL
	0.00	1.00	2.00	1.00	1.00	2.00	0.00	1.00	2.00	3.00	4.00	5.00	6.00	7.00	8.00	9.00	10.00	11.00	12.00	13.00
	Top Depth (m):																			
	Bottom Depth(m):																			
	Date Sampled:																			
	05-Jan-15	05-Jan-15	05-Jan-15	05-Jan-15	06-Jan-15	06-Jan-15	06-Jan-15	06-Jan-15	06-Jan-15	06-Jan-15	06-Jan-15	06-Jan-15	06-Jan-15	06-Jan-15	06-Jan-15	06-Jan-15	06-Jan-15	06-Jan-15	06-Jan-15	06-Jan-15
	SOP	Units	LOD																	
	2030	%	0.02																	
Determinand	Accred.	N																		
Moisture																				

Consent of copyright owner required for any other use.
 For inspection purposes only.

Results Summary - Soil

Project: P14127- Bantry

Client: Priority Geotechnical Ltd	Chemtest Job No.:	15-00369	15-00369	15-00369	15-00369	15-00369	15-00369	15-00369	15-00369	15-00369	15-00369	15-00369	15-00369	15-00369	15-00369	15-00369	15-00369	15-00369	15-00369	15-00369
Quotation No.: Q14-02376	Chemtest Sample ID.:	87538	87539	87540	87541	87542	87543	87544	87545	87546	87547	87548	87549	87550	87551	87552	87553	87554	87555	87556
Order No.: 7462	Client Sample Ref.:																			
	Client Sample ID.:	SL8-SL8.0	SL8-SL8.1	SL8-SL8.2	SL8-SL8.3	SL8-SL8.4	SL9-SL9.0	SL10-SL10.0	SL12-SL12.0	SL13-SL13.0	SL14-SL14.0									
	Sample Type:	SOIL	SOIL	SOIL	SOIL	SOIL	SOIL	SOIL	SOIL	SOIL	SOIL									
	Top Depth (m):	0.00	1.00	2.00	3.00	4.00	0.00	0.00	0.00	0.00	0.00									
	Bottom Depth(m):																			
	Date Sampled:	06-Jan-15	06-Jan-15	06-Jan-15	06-Jan-15	06-Jan-15	06-Jan-15	06-Jan-15	06-Jan-15	06-Jan-15	06-Jan-15									
Determinand	SOP	Units	LOD																	
	N	%	0.02																	
Moisture				20	11	9.1	12	18	45	18	49	57	20							

For inspection purposes only.
 Consent of copyright owner required for any other use.

Results Summary - Single Stage WAC

Project: P14127- Bantry

Chemtest Job No: 15-00369 Chemtest Sample ID: 87527 Sample Ref: Sample ID: SL11.0 Top Depth(m): 0.00 Bottom Depth(m): Sampling Date: 05-Jan-2015	Determinand		SOP	Accred.	Units	Landfill Waste Acceptance Criteria		
						Inert Waste Landfill	Stable, Non-reactive hazardous waste in non-hazardous	Hazardous Waste Landfill
Total Organic Carbon	2625	U	%		2.8	3	5	6
Loss on Ignition	2610	U	%		9.3	--	--	10
Total BTEX	2760	U	mg/kg		< 0.01	6	--	--
Total PCBs (7 congeners)	2815	U	mg/kg		< 0.10	1	--	--
TPH Total WAC (Mineral Oil)	2670	U	mg/kg		< 10	500	--	--
Total (of 17) PAHs	2700	N	mg/kg		12	100	--	--
pH	2010	U			8	--	>6	--
Acid Neutralisation Capacity	2015	N	mol/kg		0.036	--	To evaluate	To evaluate
Eluate Analysis					10:1 Eluate mg/l	10:1 Eluate mg/kg	Limit values for compliance leaching test using BS EN 12457-3 at L/S 10 l/kg	
Arsenic	1450	U	mg/l		0.017	0.5	2	25
Barium	1450	U	mg/l		0.01	20	100	300
Cadmium	1450	U	mg/l		0.000	0.04	1	5
Chromium	1450	U	mg/l		0.05	0.5	10	70
Copper	1450	U	mg/l		0.003	2	50	100
Mercury	1450	U	mg/l		0.0013	0.01	0.2	2
Molybdenum	1450	U	mg/l		0.067	0.5	10	30
Nickel	1450	U	mg/l		0.004	0.4	10	40
Lead	1450	U	mg/l		< 0.001	0.5	10	50
Antimony	1450	U	mg/l		0.002	0.06	0.7	5
Selenium	1450	U	mg/l		0.028	0.1	0.5	7
Zinc	1450	U	mg/l		0.033	4	50	200
Chloride	1220	U	mg/l		2200	800	15000	25000
Fluoride	1220	U	mg/l		1.1	10	150	500
Sulphate	1220	U	mg/l		360	1000	20000	50000
Total Dissolved Solids	1020	N	mg/l		4400	4000	60000	100000
Phenol Index	1920	U			< 0.030	1	--	--
Dissolved Organic Carbon	1610	N	mg/l		4.7	500	800	1000

Solid Information	
Dry mass of test portion/kg	0.09
Moisture (%)	56

Results Summary - Single Stage WAC

Project: P14127- Bantry

Chemtest Job No: 15-00369 Chemtest Sample ID: 87528 Sample Ref: Sample ID: SL11.1 Top Depth(m): 1.00 Bottom Depth(m): Sampling Date: 05-Jan-2015						Landfill Waste Acceptance Criteria Limits	
Determinand	SOP	Accred.	Units	Inert Waste Landfill	Stable, Non-reactive hazardous waste in non-hazardous	Hazardous Waste Landfill	
Total Organic Carbon	2625	U	%	2.8	3	5	6
Loss on Ignition	2610	U	%	7.6	--	--	10
Total BTEX	2760	U	mg/kg	< 0.01	6	--	--
Total PCBs (7 congeners)	2815	U	mg/kg	< 0.10	1	--	--
TPH Total WAC (Mineral Oil)	2670	U	mg/kg	< 10	500	--	--
Total (of 17) PAHs	2700	N	mg/kg	21	100	--	--
pH	2010	U		8	--	>6	--
Acid Neutralisation Capacity	2015	N	mol/kg	0.081	--	To evaluate	To evaluate
Eluate Analysis			10:1 Eluate mg/l	10:1 Eluate mg/kg	Limit values for compliance leaching test using BS EN 12457-3 at L/S 10 l/kg		
Arsenic	1450	U	0.01	0.1	0.5	2	25
Barium	1450	U	0.26	< 0.50	20	100	300
Cadmium	1450	U	0.001	< 0.010	0.04	1	5
Chromium	1450	U	0.45	0.45	0.5	10	70
Copper	1450	U	0.003	< 0.050	2	50	100
Mercury	1450	U	< 0.0005	< 0.005	0.01	0.2	2
Molybdenum	1450	U	0.048	0.48	0.5	10	30
Nickel	1450	U	0.002	< 0.050	0.4	10	40
Lead	1450	U	< 0.001	< 0.010	0.5	10	50
Antimony	1450	U	0.012	0.12	0.06	0.7	5
Selenium	1450	U	0.015	0.15	0.1	0.5	7
Zinc	1450	U	0.011	< 0.50	4	50	200
Chloride	1220	U	1300	13000	800	15000	25000
Fluoride	1220	U	0.53	5.3	10	150	500
Sulphate	1220	U	57	570	1000	20000	50000
Total Dissolved Solids	1020	N	2400	24000	4000	60000	100000
Phenol Index	1920	U	< 0.030	< 0.30	1	-	-
Dissolved Organic Carbon	1610	N	7.2	72	500	800	1000

Solid Information	
Dry mass of test portion/kg	0.09
Moisture (%)	41

Results Summary - Single Stage WAC

Project: P14127- Bantry

Chemtest Job No: 15-00369 Chemtest Sample ID: 87543 Sample Ref: Sample ID: SL9-SL9.0 Top Depth(m): 0.00 Bottom Depth(m): Sampling Date: 06-Jan-2015						Landfill Waste Acceptance Criteria Limits	
Determinand	SOP	Accred.	Units	Inert Waste Landfill	Stable, Non-reactive hazardous waste in non-hazardous	Hazardous Waste Landfill	
Total Organic Carbon	2625	U	%	3.6	5	6	
Loss on Ignition	2610	U	%	10	--	10	
Total BTEX	2760	U	mg/kg	< 0.01	--	--	
Total PCBs (7 congeners)	2815	U	mg/kg	< 0.10	--	--	
TPH Total WAC (Mineral Oil)	2670	U	mg/kg	< 10	--	--	
Total (of 17) PAHs	2700	N	mg/kg	5.6	--	--	
pH	2010	U		8	>6	--	
Acid Neutralisation Capacity	2015	N	mol/kg	0.011	To evaluate	To evaluate	
Eluate Analysis			10:1 Eluate mg/l	10:1 Eluate mg/kg	Limit values for compliance leaching test using BS EN 12457-3 at L/S 10 l/kg		
Arsenic	1450	U	0.018	0.18	0.5	2	25
Barium	1450	U	0.007	< 0.50	20	100	300
Cadmium	1450	U	0.000	< 0.010	0.04	1	5
Chromium	1450	U	0.071	0.71	0.5	10	70
Copper	1450	U	0.004	< 0.050	2	50	100
Mercury	1450	U	< 0.0005	< 0.005	0.01	0.2	2
Molybdenum	1450	U	0.063	0.63	0.5	10	30
Nickel	1450	U	0.004	< 0.050	0.4	10	40
Lead	1450	U	< 0.001	< 0.010	0.5	10	50
Antimony	1450	U	0.002	0.021	0.06	0.7	5
Selenium	1450	U	0.024	0.24	0.1	0.5	7
Zinc	1450	U	0.026	< 0.50	4	50	200
Chloride	1220	U	1800	18000	800	15000	25000
Fluoride	1220	U	0.14	1.4	10	150	500
Sulphate	1220	U	250	2500	1000	20000	50000
Total Dissolved Solids	1020	N	3600	36000	4000	60000	100000
Phenol Index	1920	U	< 0.030	< 0.30	1	-	-
Dissolved Organic Carbon	1610	N	4.4	< 50	500	800	1000

Solid Information	
Dry mass of test portion/kg	0.09
Moisture (%)	45

Results Summary - Single Stage WAC

Project: P14127- Bantry

Chemtest Job No: 15-00369 Chemtest Sample ID: 87545 Sample Ref: Sample ID: SL12-SL12.0 Top Depth(m): 0.00 Bottom Depth(m): Sampling Date: 06-Jan-2015						Landfill Waste Acceptance Criteria Limits	
Determinand	SOP	Accred.	Units	Inert Waste Landfill	Stable, Non-reactive hazardous waste in non-hazardous	Hazardous Waste Landfill	
Total Organic Carbon	2625	U	%	3	5	6	
Loss on Ignition	2610	U	%	--	--	10	
Total BTEX	2760	U	mg/kg	6	--	--	
Total PCBs (7 congeners)	2815	U	mg/kg	1	--	--	
TPH Total WAC (Mineral Oil)	2670	U	mg/kg	500	--	--	
Total (of 17) PAHs	2700	N	mg/kg	100	--	--	
pH	2010	U		--	>6	--	
Acid Neutralisation Capacity	2015	N	mol/kg	--	To evaluate	To evaluate	
Eluate Analysis				Limit values for compliance leaching test using BS EN 12457-3 at L/S 10 l/kg			
Arsenic	1450	U	10:1 Eluate mg/l	0.18	0.5	2	25
Barium	1450	U	0.018	< 0.50	20	100	300
Cadmium	1450	U	0.007	< 0.010	0.04	1	5
Chromium	1450	U	0.001	0.8	0.5	10	70
Copper	1450	U	0.08	0.05	2	50	100
Mercury	1450	U	< 0.0005	< 0.005	0.01	0.2	2
Molybdenum	1450	U	0.079	0.79	0.5	10	30
Nickel	1450	U	0.004	< 0.050	0.4	10	40
Lead	1450	U	< 0.001	< 0.010	0.5	10	50
Antimony	1450	U	0.002	0.02	0.06	0.7	5
Selenium	1450	U	0.023	0.23	0.1	0.5	7
Zinc	1450	U	0.034	< 0.50	4	50	200
Chloride	1220	U	2000	20000	800	15000	25000
Fluoride	1220	U	1	10	10	150	500
Sulphate	1220	U	320	3200	1000	20000	50000
Total Dissolved Solids	1020	N	3700	37000	4000	60000	100000
Phenol Index	1920	U	< 0.030	< 0.30	1	--	--
Dissolved Organic Carbon	1610	N	< 2.5	< 50	500	800	1000

Solid Information	
Dry mass of test portion/kg	0.09
Moisture (%)	

Results Summary - Single Stage WAC

Project: P14127- Bantry

Chemtest Job No: 15-00369 Chemtest Sample ID: 87546 Sample Ref: Sample ID: SL13-SL13.0 Top Depth(m): 0.00 Bottom Depth(m): Sampling Date: 06-Jan-2015		Determinand		SOP	Accred.	Units	Landfill Waste Acceptance Criteria						
							Inert Waste Landfill	Stable, Non-reactive hazardous waste in non-hazardous	Hazardous Waste Landfill				
Total Organic Carbon							2625	U	%	1.8	3	5	6
Loss on Ignition							2610	U	%	8.6	--	--	10
Total BTEX							2760	U	mg/kg	< 0.01	6	--	--
Total PCBs (7 congeners)							2815	U	mg/kg	< 0.10	1	--	--
TPH Total WAC (Mineral Oil)							2670	U	mg/kg	< 10	500	--	--
Total (of 17) PAHs							2700	N	mg/kg	< 2.0	100	--	--
pH							2010	U		7.9	--	>6	--
Acid Neutralisation Capacity							2015	N	mol/kg	0.004	--	To evaluate	To evaluate
Eluate Analysis										10:1 Eluate mg/kg	Limit values for compliance leaching test using BS EN 12457-3 at L/S 10 l/kg		
Arsenic							1450	U	mg/l	0.23	0.5	2	25
Barium							1450	U	mg/l	< 0.50	20	100	300
Cadmium							1450	U	mg/l	< 0.010	0.04	1	5
Chromium							1450	U	mg/l	0.93	0.5	10	70
Copper							1450	U	mg/l	0.069	2	50	100
Mercury							1450	U	mg/l	< 0.0005	0.01	0.2	2
Molybdenum							1450	U	mg/l	0.37	0.5	10	30
Nickel							1450	U	mg/l	< 0.050	0.4	10	40
Lead							1450	U	mg/l	< 0.010	0.5	10	50
Antimony							1450	U	mg/l	0.011	0.06	0.7	5
Selenium							1450	U	mg/l	0.3	0.1	0.5	7
Zinc							1450	U	mg/l	< 0.50	4	50	200
Chloride							1220	U	mg/l	26000	800	15000	25000
Fluoride							1220	U	mg/l	< 1.0	10	150	500
Sulphate							1220	U	mg/l	3700	1000	20000	50000
Total Dissolved Solids							1020	N	mg/l	5000	4000	60000	100000
Phenol Index							1920	U	mg/l	1.2	1	--	--
Dissolved Organic Carbon							1610	N	mg/l	< 50	500	800	1000

Solid Information	
Dry mass of test portion/kg	0.09
Moisture (%)	

Results Summary - Single Stage WAC

Project: P14127- Bantry

Chemtest Job No: 15-00369 Chemtest Sample ID: 87550 Sample Ref: Sample ID: SC2-2.0 Top Depth(m): 0.00 Bottom Depth(m): Sampling Date: 07-Jan-2015		SOP		Accred.		Units		Landfill Waste Acceptance Criteria		
Determinand								Inert Waste Landfill	Stable, Non-reactive hazardous waste in non-hazardous	Hazardous Waste Landfill
Total Organic Carbon	2625	U		%			2.5	3	5	6
Loss on Ignition	2610	U		%			7.6	--	--	10
Total BTEX	2760	U		mg/kg			< 0.01	6	--	--
Total PCBs (7 congeners)	2815	U		mg/kg			< 0.10	1	--	--
TPH Total WAC (Mineral Oil)	2670	U		mg/kg			< 10	500	--	--
Total (of 17) PAHs	2700	N		mg/kg			15	100	--	--
pH	2010	U					7.1	--	>6	--
Acid Neutralisation Capacity	2015	N		mol/kg			0.005	--	To evaluate	To evaluate
Eluate Analysis							10:1 Eluate mg/l	10:1 Eluate mg/kg	Limit values for compliance leaching test using BS EN 12457-3 at L/S 10 l/kg	
Arsenic	1450	U		< 0.019			0.19	0.5	2	25
Barium	1450	U		< 0.13			< 0.50	20	100	300
Cadmium	1450	U		< 0.001			< 0.010	0.04	1	5
Chromium	1450	U		0.11			1.1	0.5	10	70
Copper	1450	U		0.008			0.077	2	50	100
Mercury	1450	U		< 0.0005			< 0.005	0.01	0.2	2
Molybdenum	1450	U		0.05			0.5	0.5	10	30
Nickel	1450	U		0.004			< 0.050	0.4	10	40
Lead	1450	U		< 0.001			< 0.010	0.5	10	50
Antimony	1450	U		0.003			0.033	0.06	0.7	5
Selenium	1450	U		0.021			0.21	0.1	0.5	7
Zinc	1450	U		0.035			< 0.50	4	50	200
Chloride	1220	U		1600			16000	800	15000	25000
Fluoride	1220	U		0.88			8.8	10	150	500
Sulphate	1220	U		230			2300	1000	20000	50000
Total Dissolved Solids	1020	N		3100			31000	4000	60000	100000
Phenol Index	1920	U		< 0.030			< 0.30	1	-	-
Dissolved Organic Carbon	1610	N		< 2.5			< 50	500	800	1000

Solid Information	
Dry mass of test portion/kg	0.09
Moisture (%)	

Results Summary - Single Stage WAC

Project: P14127- Bantry

Chemtest Job No: 15-00369 Chemtest Sample ID: 87554 Sample Ref: Sample ID: SC06-6.0 Top Depth(m): 0.00 Bottom Depth(m): Sampling Date: 07-Jan-2015		Determindand		SOP		Accred.		Units		Landfill Waste Acceptance Criteria		
										Inert Waste Landfill	Stable, Non-reactive hazardous waste in non-hazardous	Hazardous Waste Landfill
Total Organic Carbon		2625	U					%	1.8	3	5	6
Loss on Ignition		2610	U					%	7.5	--	--	10
Total BTEX		2760	U					mg/kg	< 0.01	6	--	--
Total PCBs (7 congeners)		2815	U					mg/kg	< 0.10	1	--	--
TPH Total WAC (Mineral Oil)		2670	U					mg/kg	< 10	500	--	--
Total (of 17) PAHs		2700	N					mg/kg	13	100	--	--
pH		2010	U					mol/kg	7.1	--	>6	--
Acid Neutralisation Capacity		2015	N					mol/kg	< 0.002	--	To evaluate	To evaluate
Eluate Analysis										Limit values for compliance leaching test using BS EN 12457-3 at L/S 10 l/kg		
Arsenic		1450	U					10:1 Eluate mg/l	0.13	0.5	2	25
Barium		1450	U					mg/l	< 0.50	20	100	300
Cadmium		1450	U					mg/l	< 0.010	0.04	1	5
Chromium		1450	U					mg/l	0.73	0.5	10	70
Copper		1450	U					mg/l	< 0.050	2	50	100
Mercury		1450	U					mg/l	< 0.005	0.01	0.2	2
Molybdenum		1450	U					mg/l	0.41	0.5	10	30
Nickel		1450	U					mg/l	< 0.050	0.4	10	40
Lead		1450	U					mg/l	< 0.010	0.5	10	50
Antimony		1450	U					mg/l	0.021	0.06	0.7	5
Selenium		1450	U					mg/l	0.16	0.1	0.5	7
Zinc		1450	U					mg/l	< 0.50	4	50	200
Chloride		1220	U					mg/l	16000	800	15000	25000
Fluoride		1220	U					mg/l	11	10	150	500
Sulphate		1220	U					mg/l	2500	1000	20000	50000
Total Dissolved Solids		1020	N					mg/l	31000	4000	60000	100000
Phenol Index		1920	U					mg/l	< 0.30	1	-	-
Dissolved Organic Carbon		1610	N					mg/l	< 2.5	500	800	1000

Solid Information	
Dry mass of test portion/kg	0.09
Moisture (%)	

Results Summary - Single Stage WAC

Project: P14127- Bantry

Chemtest Job No: 15-00369 Chemtest Sample ID: 87555 Sample Ref: Sample ID: SC06-6.1 Top Depth(m): 1.00 Bottom Depth(m): Sampling Date: 07-Jan-2015		SOP		Accred.		Units		Landfill Waste Acceptance Criteria		
Determinand								Inert Waste Landfill	Stable, Non-reactive hazardous waste in non-hazardous	Hazardous Waste Landfill
Total Organic Carbon	2625	U		%			1.8	3	5	6
Loss on Ignition	2610	U		%			8.3	--	--	10
Total BTEX	2760	U		mg/kg			< 0.01	6	--	--
Total PCBs (7 congeners)	2815	U		mg/kg			< 0.10	1	--	--
TPH Total WAC (Mineral Oil)	2670	U		mg/kg			< 10	500	--	--
Total (of 17) PAHs	2700	N		mg/kg			19	100	--	--
pH	2010	U					7.5	--	>6	--
Acid Neutralisation Capacity	2015	N		mol/kg			< 0.002	--	To evaluate	To evaluate
Eluate Analysis							10:1 Eluate mg/l	10:1 Eluate mg/kg	Limit values for compliance leaching test using BS EN 12457-3 at L/S 10 l/kg	
Arsenic	1450	U		0.017			0.17	0.5	2	25
Barium	1450	U		0.018			< 0.50	20	100	300
Cadmium	1450	U		0.002			< 0.010	0.04	1	5
Chromium	1450	U		0.12			1.2	0.5	10	70
Copper	1450	U		0.006			0.062	2	50	100
Mercury	1450	U		< 0.0005			< 0.005	0.01	0.2	2
Molybdenum	1450	U		0.1			1	0.5	10	30
Nickel	1450	U		0.004			< 0.050	0.4	10	40
Lead	1450	U		< 0.001			< 0.010	0.5	10	50
Antimony	1450	U		0.007			0.067	0.06	0.7	5
Selenium	1450	U		0.022			0.22	0.1	0.5	7
Zinc	1450	U		0.02			< 0.50	4	50	200
Chloride	1220	U		1500			15000	800	15000	25000
Fluoride	1220	U		0.88			8.8	10	150	500
Sulphate	1220	U		86			860	1000	20000	50000
Total Dissolved Solids	1020	N		2800			28000	4000	60000	100000
Phenol Index	1920	U		< 0.030			< 0.30	1	-	-
Dissolved Organic Carbon	1610	N		9.1			91	500	800	1000

Solid Information	
Dry mass of test portion/kg	0.09
Moisture (%)	

Results Summary - 2 Stage WAC

Project: P14127- Bantry

Chemtest Job No: 15-00369
Chemtest Sample ID: 87529
Sample Ref:
Sample ID: SL11.2
Top Depth(m): 2.00
Bottom Depth(m):
Sampling Date: 05-Jan-2015

Determinand	SOP	Accred.	Units	Landfill Waste Acceptance Criteria		
				Inert Waste Landfill	Stable Non-reactive Hazardous waste in non-hazardous	Hazardous Waste Landfill
Total Organic Carbon	2625	U	%	0.98	5	6
Loss on Ignition	2610	U	%	2.8	--	10
Total BTEX	2760	U	mg/kg	< 0.01	--	--
Total PCBs (7 congeners)	2815	U	mg/kg	< 0.10	--	--
TPH Total WAC (Mineral Oil)	2670	U	mg/kg	< 10	--	--
Total (of 17) PAHs	2700	N	mg/kg	< 2.0	--	--
pH	2010	U		8.4	>6	--
Acid Neutralisation Capacity	2015	N	mol/kg	0.05	To evaluate	To evaluate
Eluate Analysis			2:1 mg/l	Cumulative 10:1 mg/kg	Limit values for compliance leaching test using BS EN 12457-3 at L/S 10 l/kg	
Arsenic	1450	U	0.014	< 0.050	0.054	0.5
Barium	1450	U	0.03	< 0.50	< 0.50	20
Cadmium	1450	U	0.0002	< 0.010	< 0.010	0.04
Chromium	1450	U	0.022	< 0.050	0.11	0.5
Copper	1450	U	0.007	< 0.050	< 0.050	2
Mercury	1450	U	< 0.0005	< 0.001	< 0.005	0.01
Molybdenum	1450	U	0.091	0.18	0.25	0.5
Nickel	1450	U	0.002	< 0.050	< 0.050	0.4
Lead	1450	U	< 0.001	< 0.010	< 0.010	0.5
Antimony	1450	U	0.013	0.026	0.044	0.06
Selenium	1450	U	0.018	0.035	0.055	0.1
Zinc	1450	U	0.015	< 0.50	< 0.50	4
Chloride	1220	U	1600	3100	3400	800
Fluoride	1220	U	0.59	1.2	1.8	10
Sulphate	1220	U	190	370	430	1000
Total Dissolved Solids	1020	N	3000	5900	7700	4000
Phenol Index	1920	U	< 0.030	< 0.30	< 0.50	1
Dissolved Organic Carbon	1610	N	4.1	< 50	< 50	500

Soild Information	
Dry mass of test portion/kg	0.175
Moisture (%)	17

Leachate Test Information	
Leachant volume 1st extract/l	0.315
Leachant volume 2nd extract/l	1.4
Eluant recovered from 1st extract/l	0.27

Results Summary - 2 Stage WAC

Project: P14127- Bantry

Chemtest Job No: 15-00369
Chemtest Sample ID: 87530
Sample Ref:
Sample ID: SL15.1
Top Depth(m): 1.00
Bottom Depth(m):
Sampling Date: 05-Jan-2015

Determinand	SOP	Accred.	Units	Landfill Waste Acceptance Criteria		
				Inert Waste Landfill	Stable Non-reactive Hazardous waste in non-hazardous	Hazardous Waste Landfill
Total Organic Carbon	2625	U	%	0.49	3	6
Loss on Ignition	2610	U	%	1.9	--	10
Total BTEX	2760	U	mg/kg	< 0.01	--	--
Total PCBs (7 congeners)	2815	U	mg/kg	< 0.10	1	--
TPH Total WAC (Mineral Oil)	2670	U	mg/kg	< 10	500	--
Total (of 17) PAHs	2700	N	mg/kg	< 2.0	100	--
pH	2010	U		8.9	--	--
Acid Neutralisation Capacity	2015	N	mol/kg	0.013	--	To evaluate
Eluate Analysis			2:1 mg/l	Cumulative 10:1 mg/kg	Limit values for compliance leaching test using BS EN 12457-3 at L/S 10 l/kg	
Arsenic	1450	U	0.009	< 0.050	0.5	25
Barium	1450	U	0.029	< 0.50	20	300
Cadmium	1450	U	< 0.0001	< 0.010	0.04	5
Chromium	1450	U	0.025	< 0.050	0.5	70
Copper	1450	U	0.009	< 0.050	2	100
Mercury	1450	U	< 0.0005	< 0.005	0.01	2
Molybdenum	1450	U	0.012	< 0.050	0.5	30
Nickel	1450	U	0.004	< 0.050	0.4	40
Lead	1450	U	< 0.001	< 0.010	0.5	50
Antimony	1450	U	0.003	< 0.010	0.06	5
Selenium	1450	U	0.019	0.038	0.1	7
Zinc	1450	U	0.015	< 0.50	4	200
Chloride	1220	U	1300	2600	800	25000
Fluoride	1220	U	0.74	2	10	500
Sulphate	1220	U	180	370	1000	50000
Total Dissolved Solids	1020	N	2400	5800	4000	100000
Phenol Index	1920	U	< 0.030	< 0.50	1	-
Dissolved Organic Carbon	1610	N	5.4	< 50	500	1000

Soild Information	
Dry mass of test portion/kg	0.175
Moisture (%)	11

Leachate Test Information	
Leachant volume 1st extract/l	0.327
Leachant volume 2nd extract/l	1.4
Eluant recovered from 1st extract/l	0.163

Results Summary - 2 Stage WAC

Project: P14127- Bantry

Chemtest Job No: 15-00369
Chemtest Sample ID: 87531
Sample Ref:
Sample ID: SL03-SL03.1
Top Depth(m): 1.00
Bottom Depth(m):
Sampling Date: 06-Jan-2015

Determinand	SOP	Accred.	Units	Landfill Waste Acceptance Criteria		
				Inert Waste Landfill	Stable Non-reactive Hazardous waste in non-hazardous	Hazardous Waste Landfill
Total Organic Carbon	2625	U	%	0.95	3	6
Loss on Ignition	2610	U	%	3.1	--	10
Total BTEX	2760	U	mg/kg	< 0.01	--	--
Total PCBs (7 congeners)	2815	U	mg/kg	< 0.10	1	--
TPH Total WAC (Mineral Oil)	2670	U	mg/kg	< 10	500	--
Total (of 17) PAHs	2700	N	mg/kg	< 2.0	100	--
pH	2010	U		8.4	--	--
Acid Neutralisation Capacity	2015	N	mol/kg	0.005	--	To evaluate
Eluate Analysis				Cumulative 10:1 mg/kg	Limit values for compliance leaching test using BS EN 12457-3 at L/S 10 l/kg	
Arsenic	1450	U	2:1 mg/l	< 0.050	0.5	25
Barium	1450	U	mg/l	< 0.50	20	300
Cadmium	1450	U	< 0.001	< 0.010	0.04	5
Chromium	1450	U	0.037	0.071	0.5	70
Copper	1450	U	0.015	< 0.050	2	100
Mercury	1450	U	< 0.0005	< 0.005	0.01	2
Molybdenum	1450	U	0.11	0.24	0.5	30
Nickel	1450	U	0.014	< 0.050	0.4	40
Lead	1450	U	0.003	< 0.010	0.5	50
Antimony	1450	U	0.003	< 0.010	0.06	5
Selenium	1450	U	0.022	0.042	0.1	7
Zinc	1450	U	0.026	< 0.50	4	200
Chloride	1220	U	2000	3700	800	25000
Fluoride	1220	U	0.7	2.3	10	500
Sulphate	1220	U	350	650	1000	50000
Total Dissolved Solids	1020	N	3800	8500	4000	100000
Phenol Index	1920	U	< 0.030	< 0.50	1	-
Dissolved Organic Carbon	1610	N	6.5	< 50	500	1000

Soild Information	
Dry mass of test portion/kg	0.175
Moisture (%)	24

Leachate Test Information	
Leachant volume 1st extract/l	0.295
Leachant volume 2nd extract/l	1.4
Eluant recovered from 1st extract/l	0.231

Results Summary - 2 Stage WAC

Project: P14127- Bantry

Chemtest Job No: 15-00369
Chemtest Sample ID: 87532
Sample Ref:
Sample ID: SL03-SL03.2
Top Depth(m): 2.00
Bottom Depth(m):
Sampling Date: 06-Jan-2015

Determinand	SOP	Accred.	Units	Landfill Waste Acceptance Criteria			
				Inert Waste Landfill	Stable Non-reactive Hazardous waste in non-hazardous	Hazardous Waste Landfill	
Total Organic Carbon	2625	U	%		0.21	3	6
Loss on Ignition	2610	U	%		1.8	--	10
Total BTEX	2760	U	mg/kg		< 0.01	6	--
Total PCBs (7 congeners)	2815	U	mg/kg		< 0.10	1	--
TPH Total WAC (Mineral Oil)	2670	U	mg/kg		< 10	500	--
Total (of 17) PAHs	2700	N	mg/kg		< 2.0	100	--
pH	2010	U			8.8	--	--
Acid Neutralisation Capacity	2015	N	mol/kg		0.081	--	To evaluate
Eluate Analysis					Cumulative 10:1 mg/kg	Limit values for compliance leaching test using BS EN 12457-3 at L/S 10 l/kg	
Arsenic	1450	U	2:1 mg/l	8:1 mg/l	2:1 mg/kg	8:1 mg/l	
Barium	1450	U	0.011	0.001	< 0.050	0.5	25
Cadmium	1450	U	0.02	0.004	< 0.50	20	300
Chromium	1450	U	< 0.0001	< 0.001	< 0.010	0.04	5
Copper	1450	U	0.032	0.04	0.063	0.5	70
Mercury	1450	U	0.016	0.003	< 0.050	2	100
Molybdenum	1450	U	< 0.0005	< 0.0005	< 0.001	0.01	2
Nickel	1450	U	0.023	0.003	< 0.050	0.5	30
Lead	1450	U	0.002	< 0.001	< 0.050	0.4	40
Antimony	1450	U	< 0.001	< 0.001	< 0.010	0.5	50
Selenium	1450	U	< 0.001	< 0.001	< 0.010	0.06	5
Zinc	1450	U	0.019	0.002	0.038	0.1	7
Chloride	1220	U	0.015	0.003	< 0.50	4	200
Fluoride	1220	U	1800	94	3600	800	25000
Sulphate	1220	U	0.25	0.087	< 1.0	10	500
Total Dissolved Solids	1020	N	270	17	530	1000	50000
Phenol Index	1920	U	3300	390	6500	4000	100000
Dissolved Organic Carbon	1610	N	< 0.030	< 0.030	< 0.30	1	-
			< 2.5	< 2.5	< 50	500	1000

Soild Information	
Dry mass of test portion/kg	0.175
Moisture (%)	14

Leachate Test Information	
Leachant volume 1st extract/l	0.321
Leachant volume 2nd extract/l	1.4
Eluant recovered from 1st extract/l	0.283

Results Summary - 2 Stage WAC

Project: P14127- Bantry

Chemtest Job No: 15-00369
Chemtest Sample ID: 87533
Sample Ref:
Sample ID: SL05-SL05.1
Top Depth(m): 0.00
Bottom Depth(m):
Sampling Date: 06-Jan-2015

Determinand	SOP	Accred.	Units	Landfill Waste Acceptance Criteria		
				Inert Waste Landfill	Stable Non-reactive Hazardous waste in non-hazardous	Hazardous Waste Landfill
Total Organic Carbon	2625	U	%	0.67	5	6
Loss on Ignition	2610	U	%	4.2	--	10
Total BTEX	2760	U	mg/kg	< 0.01	--	--
Total PCBs (7 congeners)	2815	U	mg/kg	< 0.10	--	--
TPH Total WAC (Mineral Oil)	2670	U	mg/kg	< 10	--	--
Total (of 17) PAHs	2700	N	mg/kg	14	--	--
pH	2010	U		8.1	--	--
Acid Neutralisation Capacity	2015	N	mol/kg	0.002	To evaluate	To evaluate
Eluate Analysis				Cumulative 10:1 mg/kg	Limit values for compliance leaching test using BS EN 12457-3 at L/S 10 l/kg	
Arsenic	1450	U	2:1 mg/l	0.061	0.5	25
Barium	1450	U	mg/kg	< 0.50	20	300
Cadmium	1450	U	mg/l	< 0.010	0.04	5
Chromium	1450	U	mg/l	0.22	0.5	70
Copper	1450	U	mg/kg	0.052	2	100
Mercury	1450	U	< 0.0005	< 0.005	0.01	2
Molybdenum	1450	U	0.098	0.21	0.5	30
Nickel	1450	U	0.002	< 0.050	0.4	40
Lead	1450	U	< 0.001	< 0.010	0.5	50
Antimony	1450	U	0.003	< 0.010	0.06	5
Selenium	1450	U	0.034	0.07	0.1	7
Zinc	1450	U	0.032	< 0.50	4	200
Chloride	1220	U	3000	5900	800	25000
Fluoride	1220	U	1.1	3.2	10	500
Sulphate	1220	U	460	930	1000	50000
Total Dissolved Solids	1020	N	5600	13000	4000	100000
Phenol Index	1920	U	< 0.030	< 0.50	1	-
Dissolved Organic Carbon	1610	N	7.3	< 50	500	1000

Soild Information	
Dry mass of test portion/kg	0.175
Moisture (%)	29

Leachate Test Information	
Leachant volume 1st extract/l	0.279
Leachant volume 2nd extract/l	1.4
Eluant recovered from 1st extract/l	0.245

Results Summary - 2 Stage WAC

Project: P14127- Bantry

Chemtest Job No: 15-00369
Chemtest Sample ID: 87534
Sample Ref:
Sample ID: SL7-SL7.1
Top Depth(m): 1.00
Bottom Depth(m):
Sampling Date: 06-Jan-2015

Determinand	SOP	Accred.	Units	Landfill Waste Acceptance Criteria			
				Inert Waste Landfill	Stable Non-reactive Hazardous waste in non-hazardous	Hazardous Waste Landfill	
Total Organic Carbon	2625	U	%		2.4	3	6
Loss on Ignition	2610	U	%		3.3	--	10
Total BTEX	2760	U	mg/kg		< 0.01	6	--
Total PCBs (7 congeners)	2815	U	mg/kg		< 0.10	1	--
TPH Total WAC (Mineral Oil)	2670	U	mg/kg		< 10	500	--
Total (of 17) PAHs	2700	N	mg/kg		10	100	--
pH	2010	U			8.3	--	--
Acid Neutralisation Capacity	2015	N	mol/kg		< 0.002	--	To evaluate
Eluate Analysis					Cumulative 10:1 mg/kg	Limit values for compliance leaching test using BS EN 12457-3 at L/S 10 l/kg	
Arsenic	1450	U	2:1 mg/l	8:1 mg/l	2:1 mg/kg	8:1 mg/l	
Barium	1450	U	0.016	0.004	< 0.050	0.053	2
Cadmium	1450	U	0.022	0.013	< 0.50	< 0.50	100
Chromium	1450	U	0.0002	< 0.001	< 0.010	< 0.010	1
Copper	1450	U	0.041	0.016	0.08	0.19	10
Mercury	1450	U	0.021	0.003	< 0.050	< 0.050	50
Molybdenum	1450	U	< 0.0005	< 0.0005	< 0.001	< 0.005	0.2
Nickel	1450	U	0.17	0.019	0.32	0.39	10
Lead	1450	U	0.002	< 0.001	< 0.050	< 0.050	10
Antimony	1450	U	< 0.001	< 0.001	< 0.010	< 0.010	10
Selenium	1450	U	0.009	0.002	0.017	0.027	0.7
Zinc	1450	U	0.021	0.003	0.041	0.051	0.5
Chloride	1220	U	0.021	0.005	< 0.50	< 0.50	50
Fluoride	1220	U	2000	140	3900	4000	200
Sulphate	1220	U	0.95	0.18	1.9	2.9	15000
Total Dissolved Solids	1020	N	300	23	590	620	150
Phenol Index	1920	U	3800	450	7400	9200	20000
Dissolved Organic Carbon	1610	N	< 0.030	< 0.030	< 0.30	< 0.50	60000
			< 2.5	< 2.5	< 50	< 50	800

Soild Information	
Dry mass of test portion/kg	0.175
Moisture (%)	20

Leachate Test Information	
Leachant volume 1st extract/l	0.307
Leachant volume 2nd extract/l	1.4
Eluant recovered from 1st extract/l	0.246

Results Summary - 2 Stage WAC

Project: P14127- Bantry

Chemtest Job No: 15-00369
Chemtest Sample ID: 87535
Sample Ref:
Sample ID: SL7-SL7.2
Top Depth(m): 2.00
Bottom Depth(m):
Sampling Date: 06-Jan-2015

Determinand	SOP	Accred.	Units	Landfill Waste Acceptance Criteria		
				Inert Waste Landfill	Stable Non-reactive Hazardous waste in non-hazardous	Hazardous Waste Landfill
Total Organic Carbon	2625	U	%	0.5	5	6
Loss on Ignition	2610	U	%	1.7	--	10
Total BTEX	2760	U	mg/kg	< 0.01	--	--
Total PCBs (7 congeners)	2815	U	mg/kg	< 0.10	--	--
TPH Total WAC (Mineral Oil)	2670	U	mg/kg	< 10	--	--
Total (of 17) PAHs	2700	N	mg/kg	< 2.0	--	--
pH	2010	U		8.6	>6	--
Acid Neutralisation Capacity	2015	N	mol/kg	0.029	To evaluate	To evaluate
Eluate Analysis				Cumulative 10:1 mg/kg	Limit values for compliance leaching test using BS EN 12457-3 at L/S 10 l/kg	
Arsenic	1450	U	2:1 mg/l	< 0.050	0.5	25
Barium	1450	U	mg/l	< 0.50	20	300
Cadmium	1450	U	mg/l	< 0.010	0.04	5
Chromium	1450	U	mg/l	0.14	0.5	70
Copper	1450	U	mg/l	< 0.050	2	100
Mercury	1450	U	mg/l	< 0.005	0.01	2
Molybdenum	1450	U	mg/l	0.3	0.5	30
Nickel	1450	U	mg/l	< 0.050	0.4	40
Lead	1450	U	mg/l	< 0.010	0.5	50
Antimony	1450	U	mg/l	0.023	0.06	5
Selenium	1450	U	mg/l	0.037	0.1	7
Zinc	1450	U	mg/l	< 0.50	4	200
Chloride	1220	U	mg/l	1700	800	25000
Fluoride	1220	U	mg/l	1.7	10	500
Sulphate	1220	U	mg/l	450	1000	50000
Total Dissolved Solids	1020	N	mg/l	4800	4000	100000
Phenol Index	1920	U	mg/l	< 0.50	1	-
Dissolved Organic Carbon	1610	N	mg/l	< 50	500	1000

Soild Information	
Dry mass of test portion/kg	0.175
Moisture (%)	7.1

Leachate Test Information	
Leachant volume 1st extract/l	0.337
Leachant volume 2nd extract/l	1.4
Eluant recovered from 1st extract/l	0.26

Results Summary - 2 Stage WAC

Project: P14127- Bantry

Chemtest Job No: 15-00369
Chemtest Sample ID: 87536
Sample Ref:
Sample ID: SL7-SL7.3
Top Depth(m): 3.00
Bottom Depth(m):
Sampling Date: 06-Jan-2015

Determinand	SOP	Accred.	Units	Landfill Waste Acceptance Criteria		
				Inert Waste Landfill	Stable Non-reactive Hazardous waste in non-hazardous	Hazardous Waste Landfill
Total Organic Carbon	2625	U	%	0.68	5	6
Loss on Ignition	2610	U	%	1.5	--	10
Total BTEX	2760	U	mg/kg	< 0.01	--	--
Total PCBs (7 congeners)	2815	U	mg/kg	< 0.10	--	--
TPH Total WAC (Mineral Oil)	2670	U	mg/kg	< 10	--	--
Total (of 17) PAHs	2700	N	mg/kg	< 2.0	--	--
pH	2010	U		8.7	>6	--
Acid Neutralisation Capacity	2015	N	mol/kg	0.015	To evaluate	To evaluate
Eluate Analysis				Cumulative 10:1 mg/kg	Limit values for compliance leaching test using BS EN 12457-3 at L/S 10 l/kg	
Arsenic	1450	U	2:1 mg/l	< 0.050	0.5	25
Barium	1450	U	mg/l	< 0.002	< 0.050	2
Cadmium	1450	U	mg/l	< 0.001	< 0.50	100
Chromium	1450	U	mg/l	< 0.001	< 0.010	1
Copper	1450	U	mg/l	0.009	< 0.010	0.04
Mercury	1450	U	mg/l	0.008	< 0.050	0.5
Molybdenum	1450	U	mg/l	< 0.0005	< 0.050	2
Nickel	1450	U	mg/l	0.002	< 0.005	0.01
Lead	1450	U	mg/l	0.002	< 0.050	0.5
Antimony	1450	U	mg/l	< 0.001	< 0.050	0.4
Selenium	1450	U	mg/l	0.002	< 0.010	0.5
Zinc	1450	U	mg/l	0.006	0.011	0.06
Chloride	1220	U	mg/l	< 0.002	0.012	0.1
Fluoride	1220	U	mg/l	23	< 0.50	4
Sulphate	1220	U	mg/l	0.14	460	800
Total Dissolved Solids	1020	N	mg/l	59	1.6	15000
Phenol Index	1920	U	mg/l	130	120	150
Dissolved Organic Carbon	1610	N	mg/l	840	1700	20000
			mg/l	< 0.030	< 0.30	60000
			mg/l	< 2.5	< 50	800

Soild Information	
Dry mass of test portion/kg	0.175
Moisture (%)	3.5

Leachate Test Information	
Leachant volume 1st extract/l	0.344
Leachant volume 2nd extract/l	1.4
Eluant recovered from 1st extract/l	0.268