

Comhairle Contae Chorcaí Cork County Council

Annabella,
Mala,
Co. Chorcaí.
Fón: (022) 21123 • Faics: (022) 21983
Suíomh Gréasáin: www.corkcoco.ie
Annabella,
Mallow,
Co. Cork.
Tel: (022) 21123 • Fax: (022)21983
Web: www.corkcoco.ie



Environmental Licensing Programme,
Office of Climate, Licensing & Resource Use,
Environmental Protection Agency,
Headquarters, P.O. Box 3000,
Johnstown Castle Estate,
Co. Wexford.

For Attention of: Ms Eimer Godsil

23rd April, 2013

**Re: Licensing Action - Reg 18(3)(b) Notice Sent - 4 for Ballyhooly
Licence (D0432-01)**

A Chara,

I refer to correspondence issued on 11/04/2013 in relation to the above. The following addresses the query which was raised.

REGULATION 16 COMPLIANCE REQUIREMENTS

Question *Provide a revised drawing clearly detailing the boundary of the agglomeration to which this application relates. Please note that the agglomeration boundary shall include all areas serviced by the sewer network and shall include the wastewater treatment plant. All areas of the agglomeration shall be within the agglomeration boundary.*

Response Revised drawing detailing the boundary of the agglomeration has been prepared and is attached to this letter. (Drawing No. B1 – Map 4, Agglomeration Boundary, Revision A) The revised agglomeration boundary includes all areas of the agglomeration and the wastewater treatment plant.

No revisions to the non-technical summary which was previously submitted are deemed necessary consequent to this request.
See also attached, Revised Drawing Schedule for WWDL Application D0432-01.

Is mise le meas,

Denis Beecher.
Executive Engineer.
Waste Water Pumping & Treatment Zone 4,
WATER SERVICES DIRECTORATE

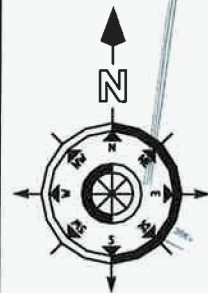
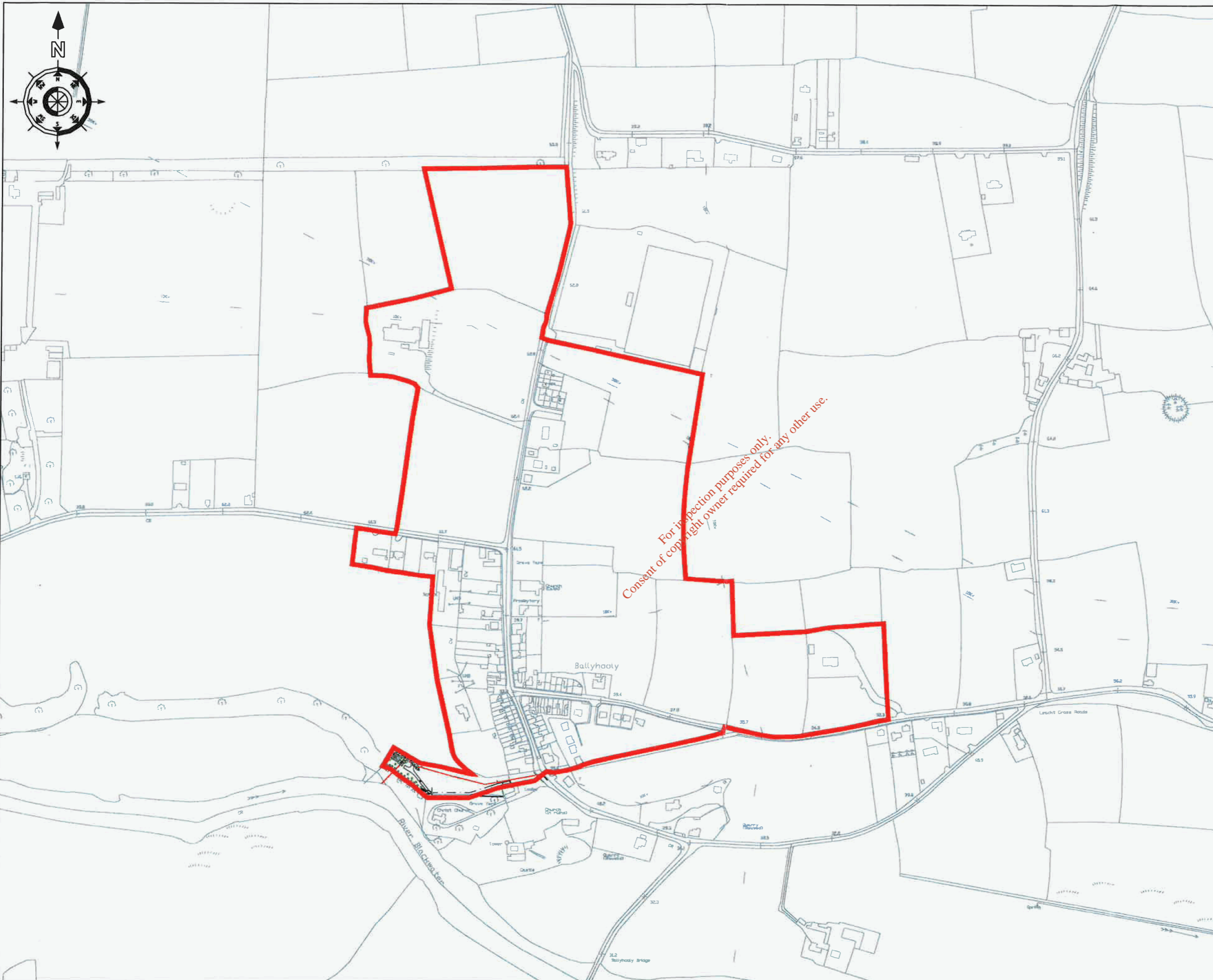
Direct Tel: 022-21123
Email: denis.beecher@corkcoco.ie



Revised Drawing Schedule, Ballyhooly WWDL, D0432-01.

Drawing No.	Drawing Title.	Revision.
A1 – Map 1	Location Map Scale 1:50,000 Attachment A1 – Map 1	-
A1 – Map 2	Site Locations of WWTP Attachment A1 – Map 2	-
A1 – Map 3	Waste Water Treatment Plant Site Layout Attachment A1 – Map 3	-
B1 – Map 4	Agglomeration Boundary Attachment B1 – Map 4	A
B2 – Map 5	Wastewater Treatment Plant Site Layout Attachment B2 – Map 5	-
B3 – Map 6	Location of Primary Discharge Point SW01 – BALY Attachment B3 – Map 6	-
B3 – Map 7	Locations of Sampling Points Attachment B3 – Map 7	-
B8 – Map 8	Location of Site Notice Attachment B8 – Map 8	-
C1 – Map 9	Wastewater Treatment Plant Site Layout Attachment C1 – Map 9	-
C1- Drawing 1	Schematic showing Existing Treatment Plant Process Attachment C1 – Drawing 1	-

For inspection purposes only.
Consent of copyright owner required for any other use.




NOTES

1. Dimensions are not to be scaled from drawing. For any discrepancies found consult with the design office.
2. This drawing is to be read in conjunction with the Specification.
3. This drawing is to be read in conjunction with all other contract drawings.

No.	Date	Drawn	Survey	Checked	Revision Description
A	04/13	D.L.	D.L.	BDS	Change to agglomeration boundary

Cork County Council,
Northern Division.



N. O'KEEFFE, B.E.,
COUNTY ENGINEER,
COUNTY HALL,
CORK.

Job Title: Ballyhooley & Environs
Waste Water Discharge
Licence Application

Drawing Title:
Agglomeration Boundary
Attachment B1 - Map 4

Scale: 1:5,000 @ A3	Surveyed by: D.L.	Drawn by: D.L.
Designed by: F.J.	Checked by: F.C.	Date: June 2009
Drawing number: B1 - Map 4	Rev: A	