

Pamela

From: Trevor Montgomery [mailto:trevor@mehs.ie]
Sent: 05 March 2013 22:48
To: Pamela McDonnell
Subject:

Pamela

Please find attached

Regards
Trevor

This email has been scanned by the Symantec Email Security.cloud service.
For more information please visit <http://www.symanteccloud.com>

For inspection purposes only.
Consent of copyright owner required for any other use.

TABLE E.2(i): UNCONTAMINATED EMISSIONS TO SURFACE WATERS
 (One page for each emission)

Emission Point:

| | |
|--------------------------------------|--|
| Emission Point Ref. N ^o : | SW 1 |
| Source of Emission: | Surface water from North Side of Site |
| Location : | North Entrance (to be closed as part of 12/306 planning) |
| Grid Ref. (10 digit, 5E,5N): | R 78911 23455 |
| Name of receiving waters: | Tributary of the River Aherlow |

*For inspection purposes only.
 Consent of copyright owner required for any other use.*

TABLE E.2(i): UNCONTAMINATED EMISSIONS TO SURFACE WATERS

(One page for each emission)

Emission Point:

| | |
|--------------------------------------|---|
| Emission Point Ref. N ^o : | SW 2 |
| Source of Emission: | Surface water from south and west of the site |
| Location : | West of site |
| Grid Ref. (10 digit, 5E,5N): | R 79052 23503 |
| Name of receiving waters: | Tributary of the River Aherlow |

For inspection purposes only.
 Consent of copyright owner required for any other use.

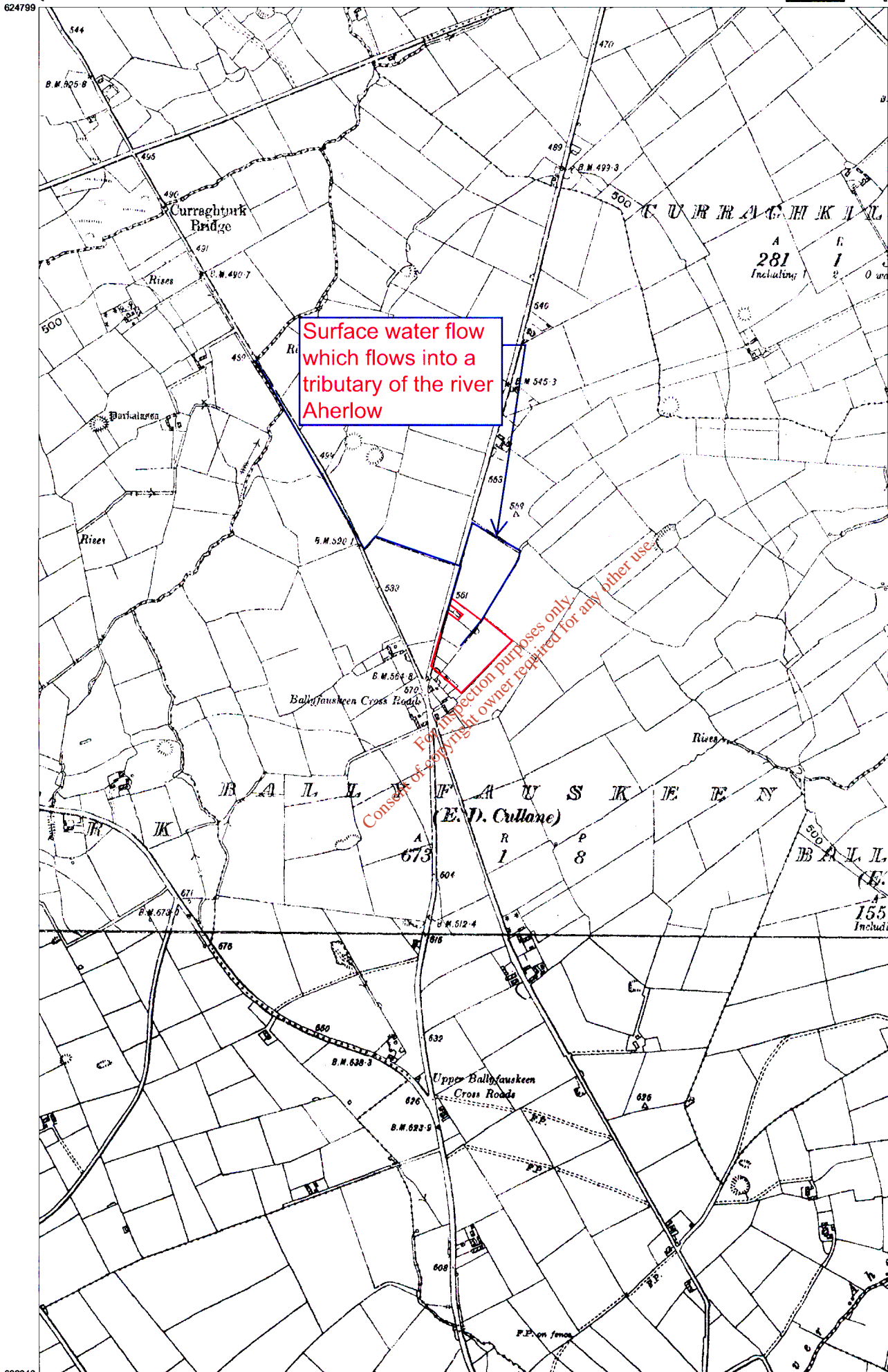


IPPC Application Form

*For inspection purposes only.
Consent of copyright owner required for any other use.*

Surveyed 1840-1841
 Revised 1904-1924
 Levelled 1924

Record PLACE Map



ITM CENTRE PT COORDS

578952,623421

DESCRIPTION

MAP SHEETS

6 inch
 TY073+07 LK057
 LK049

Surface water flow
 which flows into a
 tributary of the river
 Aherlow

For inspection purposes only.
 Consent of copyright owner required for any other use.



Arna thionsú agus ama fhóilsú ag Suirbhéireacht Ordnáis Éireann, Páirc an Fhionnuisce, Baile Átha Cliath 8, Éire. Compiled and published by Ordnance Survey Ireland, Phoenix Park, Dublin 8, Ireland.

Sáraíonn atáirgeadh neamhdaraithe cóipcheart Shuirbhéireacht Ordnáis Éireann agus Rialtas na hÉireann. Unauthorised reproduction infringes Ordnance Survey Ireland and Government of Ireland copyright.

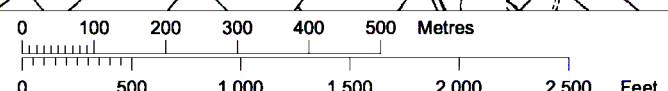
Gach cead ar cosnamh. Ní ceadmhach aonchuid den fhóilséachán seo a chóipeáil, a atáirgeadh nó a tharchur in aon fhóirm ná ar aon bhealach gan cead i scríbhinn roimh ré ó uinéir an chóipchirt. All rights reserved. No part of this publication may be copied, reproduced or transmitted in any form or by any means without the prior written permission of the copyright owners.

Ní hionann bóthar, bealach nó cosán a bheith ar an léarscail seo agus fianaise ar chead all. The representation on this map of a road, track or footpath is not evidence of the existence of a right of way.

Ní thaispeánann léarscail de chuid Ordnáis Shuirbhéireacht na hÉireann teorann pointí deaithúil de mhain riann, ná uinéireacht de ghnéithe fhisiciúla. Ordnance Survey maps never show legal property boundaries, nor do they show ownership of physical features.

© Suirbhéireacht Ordnáis Éireann, 2012
 © Ordnance Survey Ireland, 2012

Scale: - 1:10,560
 Escala: - 1:10,560



Plot Ref. No. 19619869_1
 Plot Date 20-APR-2012



Surveyed 2000
Revised 2011
Levelled

Rural PLACE Map



623748
578750
623095
578750

579155
623748
579155
623095

ITM CENTRE PT COORDS

578952,623421

DESCRIPTION

MAP SHEETS

Digital Map
5419

SW1
R 78911 23455

SW2
R 79052 23503

Consent of copyright owner required for any other use.
for inspection purposes only.



Arna thionsú agus ama fhoilsiú ag Suirbhéireacht Ordánais Éireann, Páirc an Fhionnuisce, Baile Átha Cliath 8, Éire.
Compiled and published by Ordnance Survey Ireland, Phoenix Park, Dublin 8, Ireland.

Sáraíonn atáirgeadh neamhúdaraithe cóipcheart Shuirbhéireacht Ordánais Éireann agus Rialtas na hÉireann. Unauthorised reproduction infringes Ordnance Survey Ireland and Government of Ireland copyright.

Gach cead ar cosnamh. Ní ceadmhach aonchuid den fhoilseachán seo a chóipeáil, a atáirgeadh nó a tharchur in son fhoirm ná ar son bhéalach gan cead i scríobhann roimh ré ó úinéir an chóipchirt.
All rights reserved. No part of this publication may be copied, reproduced or transmitted in any form or by any means without the prior written permission of the copyright owners.

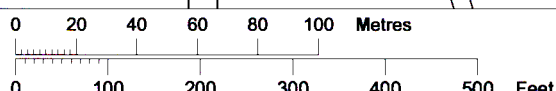
Ní hionann bóthar, bealach nó cosán a bheith ar an léarscail seo agus fianaise ar chead all. The representation on this map of a road, track or footpath is not evidence of the existence of a right of way.

Ní thaispeánann léarscail de chuid Ordánais Shuirbhéireacht na hÉireann teorann phointí dleathúil de mhaoin rianmh, ná úinéireacht de ghnéithe fhisiciúla.
Ordnance Survey maps never show legal property boundaries, nor do they show ownership of physical features.

© Suirbhéireacht Ordánais Éireann, 2012
© Ordnance Survey Ireland, 2012

BALLYFAUSKEEN

Scale:- 1:2,500
Scála:- 1:2,500



Plot Ref. No. 19619869_1_1
Plot Date 20-APR-2012

