

Surveyed 1840-1841  
 Revised 1904-1924  
 Levelled 1924

# Record PLACE Map



624799

579808

624799

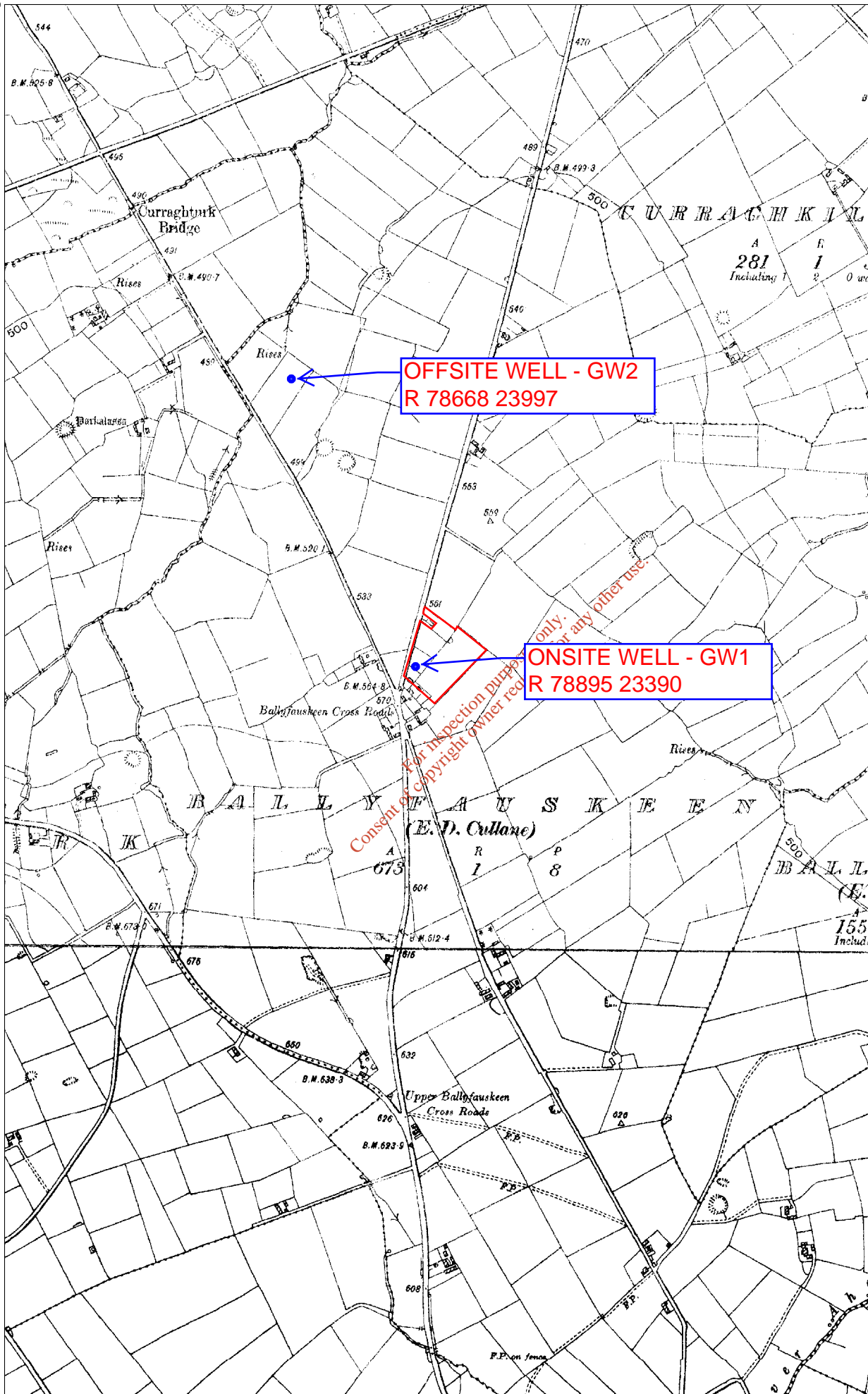
ITM CENTRE PT. COORDS

578952,623421

DESCRIPTION

MAP SHEETS

6 inch  
 TY073+07 LK057  
 LK049



Arna thionsú agus arna fhóilsú ag Suirbhéireacht Ordnáis Éireann, Pairc an Fhionnuisce, Baile Atha Cliath 8, Éire.  
 Compiled and published by Ordnance Survey Ireland, Phoenix Park, Dublin 8, Ireland.

Sarann atáirgeadh neamhdaraithe cóipeacht Shuirbhéireacht Ordnáis Éireann agus Rialtas na hÉireann. Unauthorised reproduction infringes Ordnance Survey Ireland and Government of Ireland copyright.

Gach cead ar cosnamh. Ní ceadmhach aonchuid den fhóilseachán seo a chóipeáil, a atáirgeadh nó a tharchur in aon fhoirm ná ar aon bhealach gan cead i scríbhinn roimh re o úinéir an chóipeáil.

All rights reserved. No part of this publication may be copied, reproduced or transmitted in any form or by any means without the prior written permission of the copyright owners.

Ní hionann bóthar, bealach nó cosán a bheith ar an léarscáil seo agus fianaise ar chead sli. The representation on this map of a road, track or footpath is not evidence of the existence of a right of way.

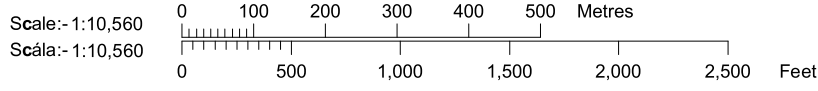
Ní thaispeánann léarscáil de chuid Ordnáis Shuirbhéireacht na hÉireann teorann phointe deáthúil de mhaoin riamh, ná úinéireacht de ghnéithe fhisiciúla.

Ordnance Survey maps never show legal property boundaries, nor do they show ownership of physical features.

© Suirbhéireacht Ordnáis Éireann, 2012  
 © Ordnance Survey Ireland, 2012

622043

622043



Plot Ref. No. 19619869\_1  
 Plot Date 20-APR-2012



Surveyed 2000  
Revised 2011  
Levelled

# Rural PLACE Map



579155

623748

**ITM CENTRE PT. COORDS**  
578952,623421

**DESCRIPTION**

**MAP SHEETS**  
Digital Map  
5419



Arna thionsú agus arna fhóilsíú ag Suirbhéireacht Ordnáis Éireann, Pairc an Fhionnuisce, Baile Atha Cliath 8, Éire.  
Compiled and published by Ordnance Survey Ireland, Phoenix Park, Dublin 8, Ireland.

Saralonn atáirgeadh neamhúdaraithe cóipeacht Shuirbhéireacht Ordnáis Éireann agus Rialtas na hÉireann. Unauthorised reproduction infringes Ordnance Survey Ireland and Government of Ireland copyright.

Gach cead ar cosnamh. Ni ceadmhach aonchuid den fhóilseachán seo a chóipeáil, a atáirgeadh nó a tharchur in aon fhoirm ná ar aon bhealach gan cead i scríbhinn roimh re o úinéirí an chóipchirt.

All rights reserved. No part of this publication may be copied, reproduced or transmitted in any form or by any means without the prior written permission of the copyright owners.

Ni hionann bóthar, bealach nó cosán a bheith ar an léarscáil seo agus fianaise ar chead sli. The representation on this map of a road, track or footpath is not evidence of the existence of a right of way.

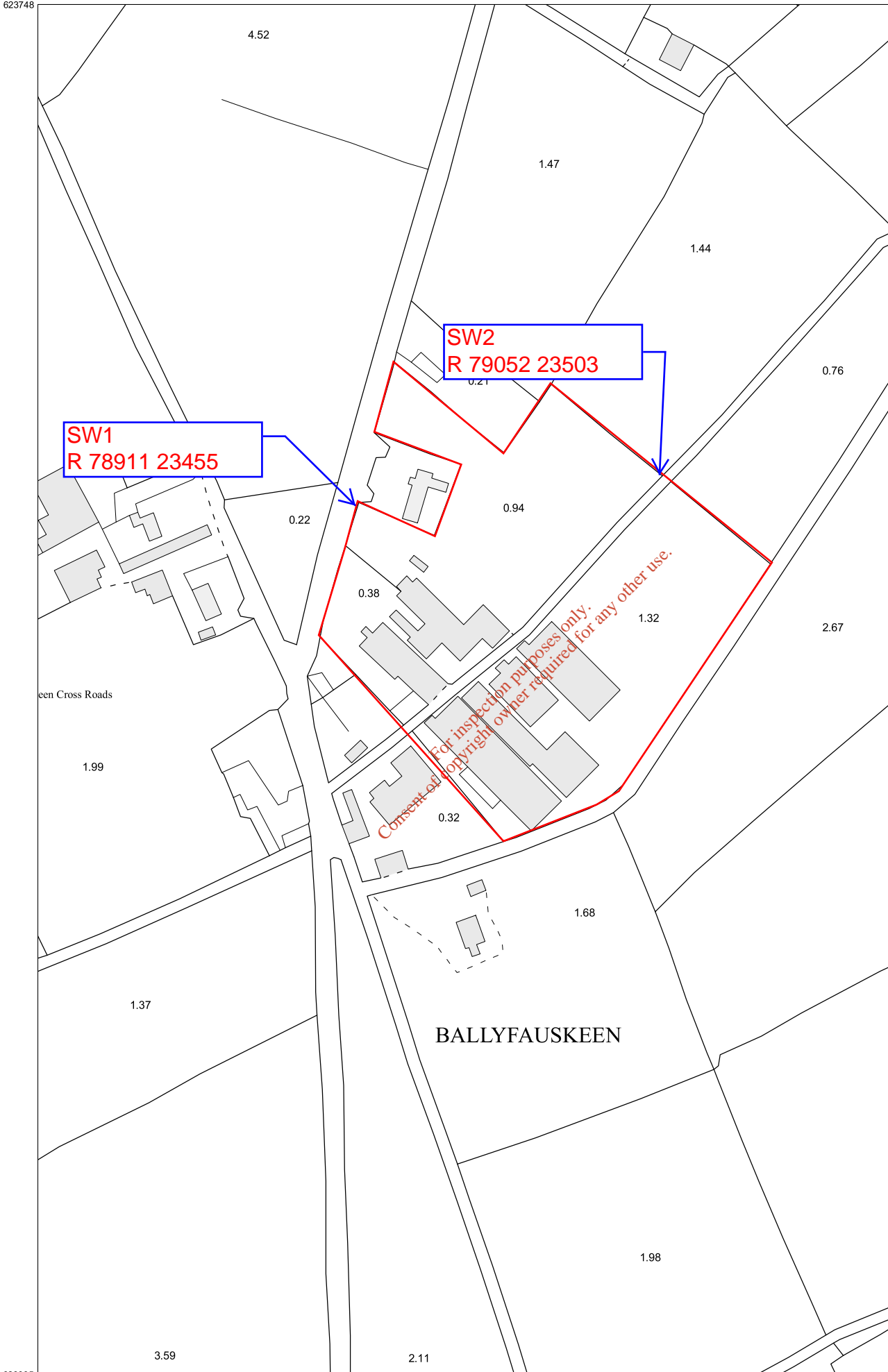
Ni thaispeánann léarscáil de chuid Ordnáis Shuirbhéireacht na hÉireann teorann phointe dleathúil de mhaoin riamh, ná úinéireacht de ghnéithe fhisiciúla.

Ordnance Survey maps never show legal property boundaries, nor do they show ownership of physical features.

© Suirbhéireacht Ordnáis Éireann, 2012  
© Ordnance Survey Ireland, 2012



05/48/55

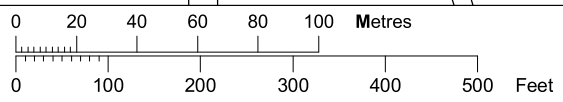


623095

623095

5716155

Scale:- 1:2,500  
Scála:- 1:2,500



Plot Ref. No. 19619869\_1\_1  
Plot Date 20-APR-2012